

# Final Reclamation Inspection

September 7th, 2022

Operator: PDC ENERGY INC - 69175

Location ID: 330541

Inspection Document #: 701900710

SENW Section 10 T5N R64W

Corey McDonough  
Reclamation Contractor, COGCC

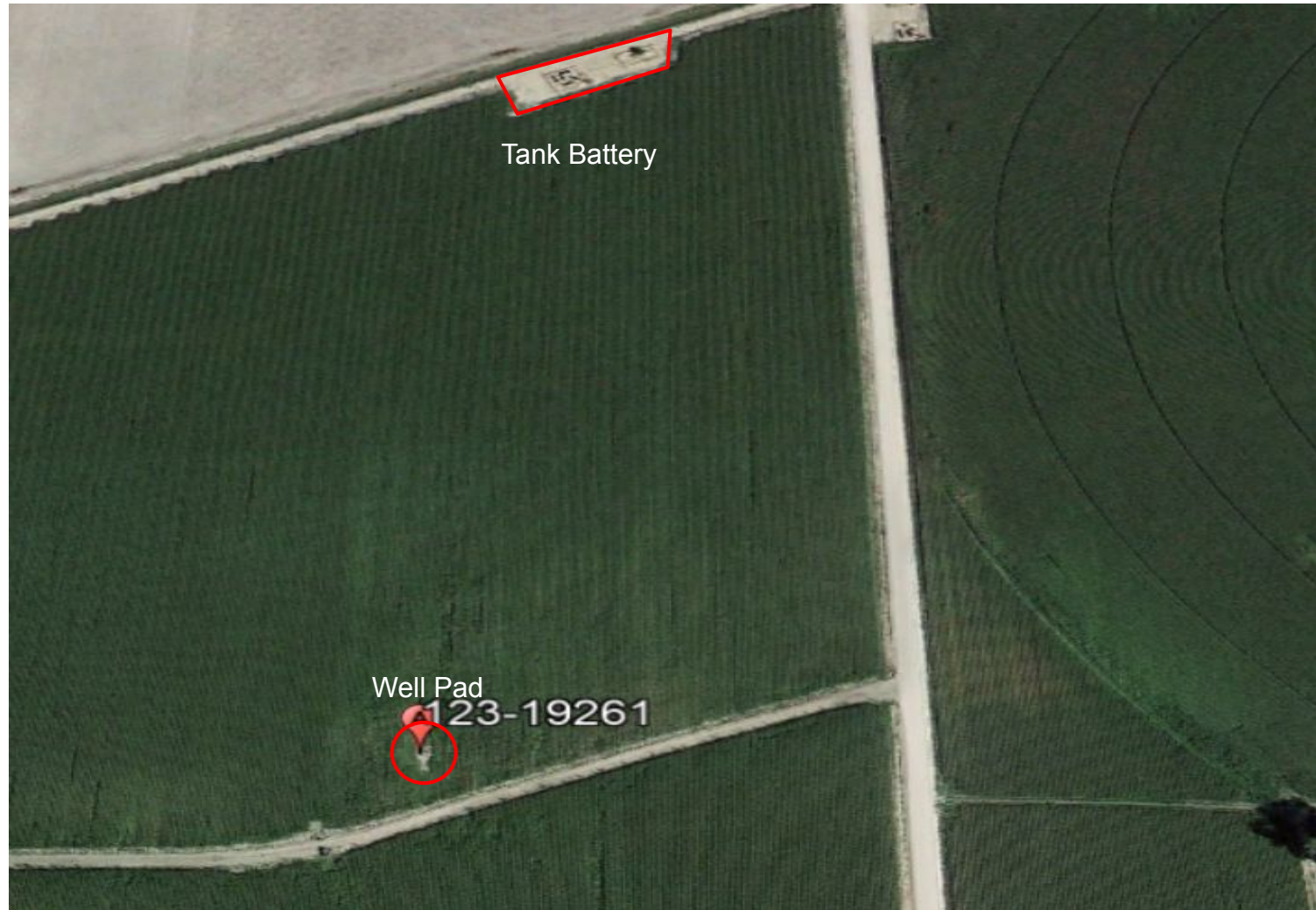


**COLORADO**

**Oil & Gas Conservation  
Commission**

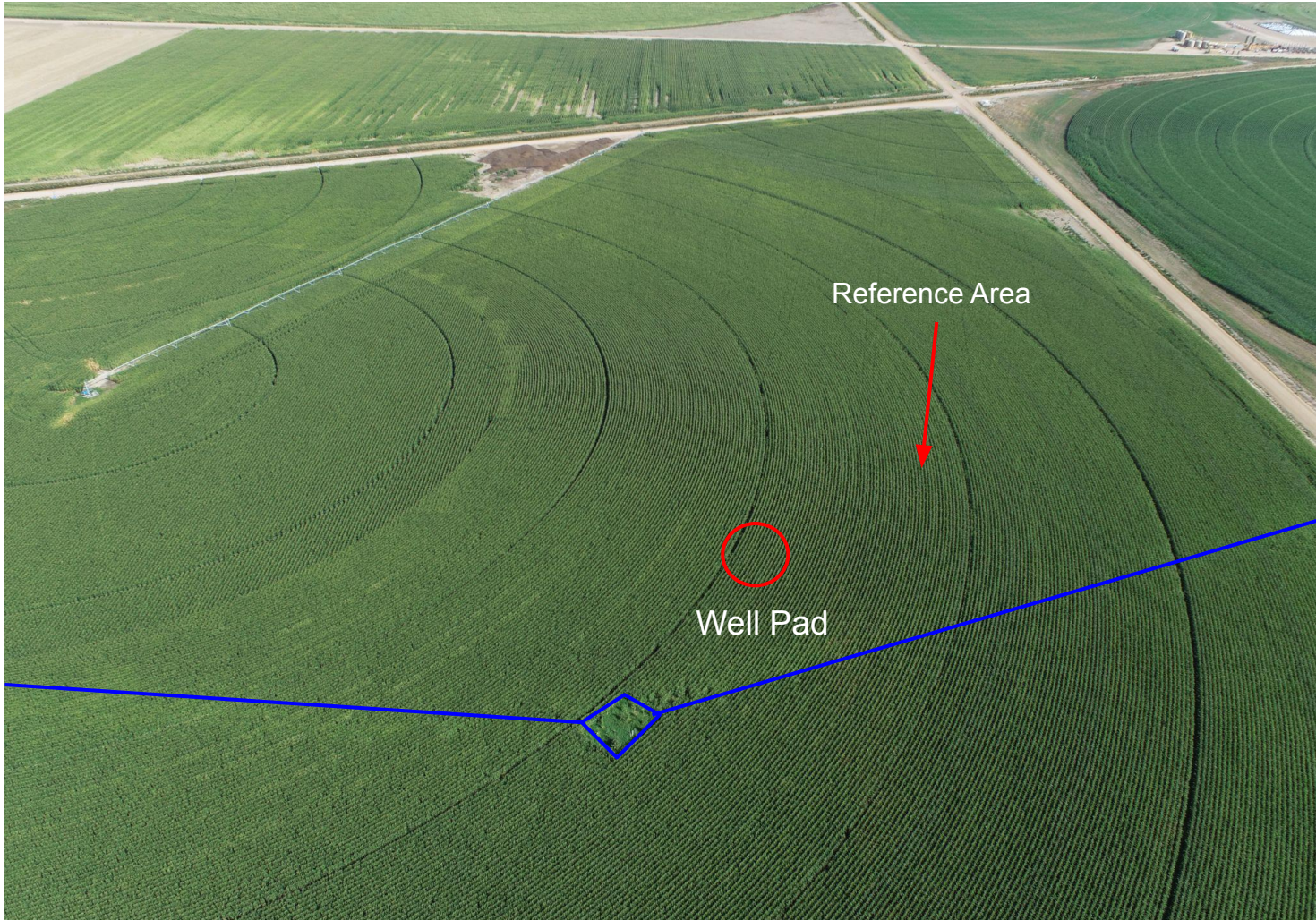
Department of Natural Resources

Inspection Photos  
Location Name: Bihain 26-2  
Location ID: 328614




**Photo 1.** 2016 aerial imagery of the well pad and tank battery.

Inspection Photos  
Location Name: Bihain 26-2  
Location ID: 328614



**Photo 2.** Overview photo of the well pad and reference area taken from the southern edge facing north using a drone. Note: area highlighted in blue is an old agriculture road that was reclaimed in 2020 and is not associated with oil and gas operations. Well pad appears consistent with adjacent crop reference area.



**Photo 3.** Overview photo of the tank battery taken from directly above the tank battery using a drone. Note: Western edge fo tank battery shows stunted crop growth.

Inspection Photos  
Location Name: Bihain 26-2  
Location ID: 328614



**Photo 4.** Ground photo of the tank battery showing stunted crop growth.