





<<< Fold Here >>>

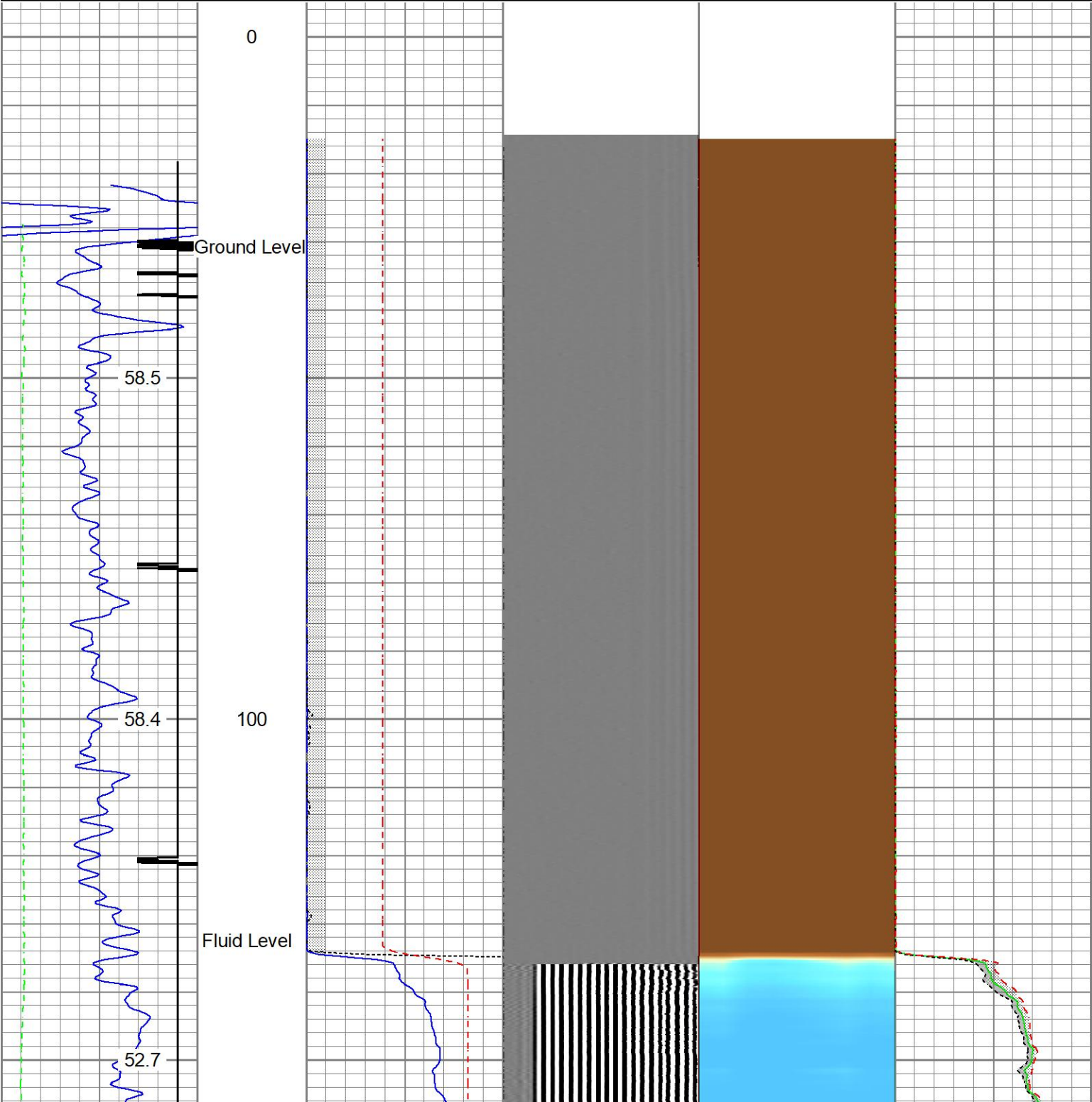
Comments

Thank you for choosing The Wireline Group!!!

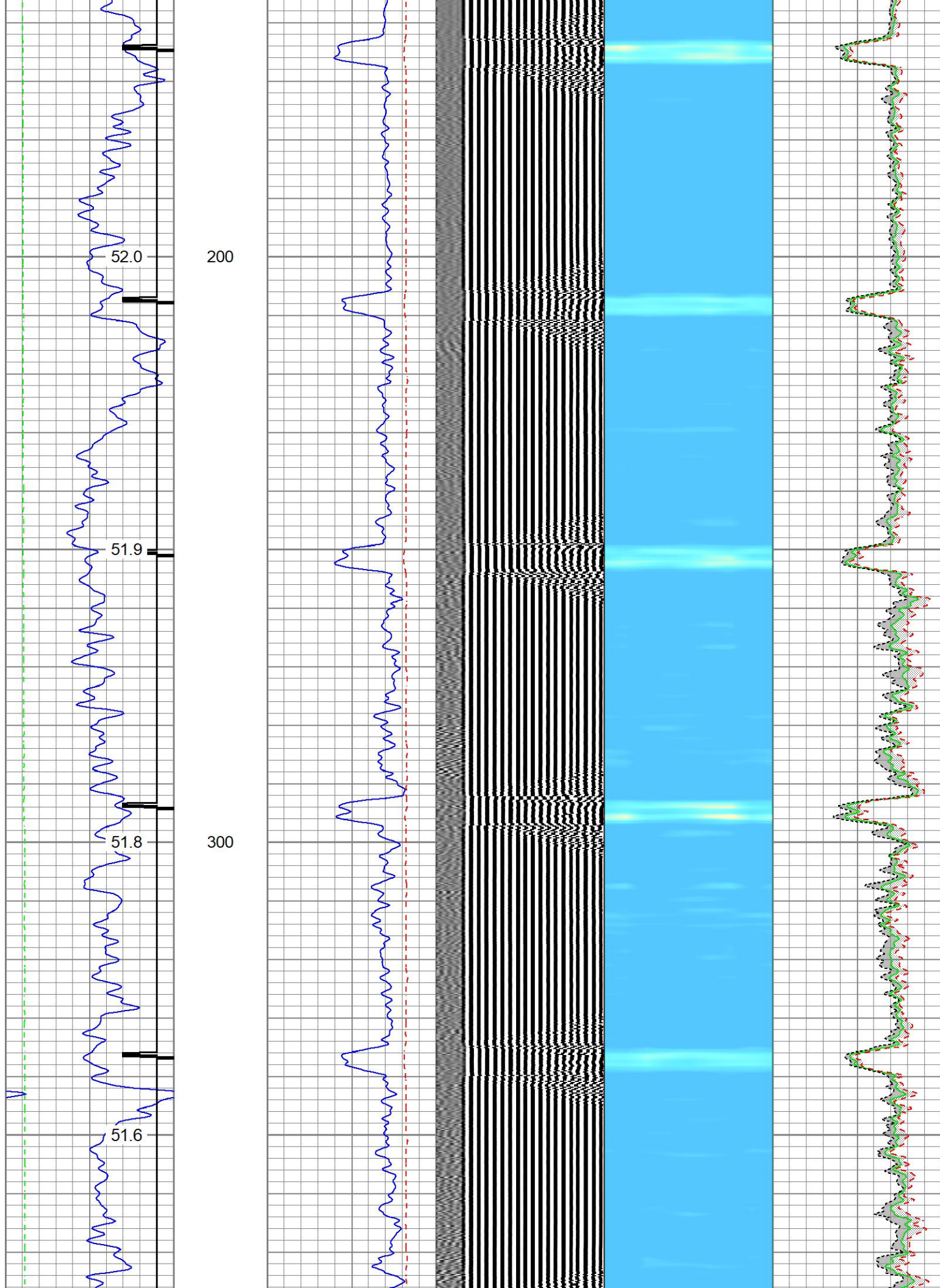


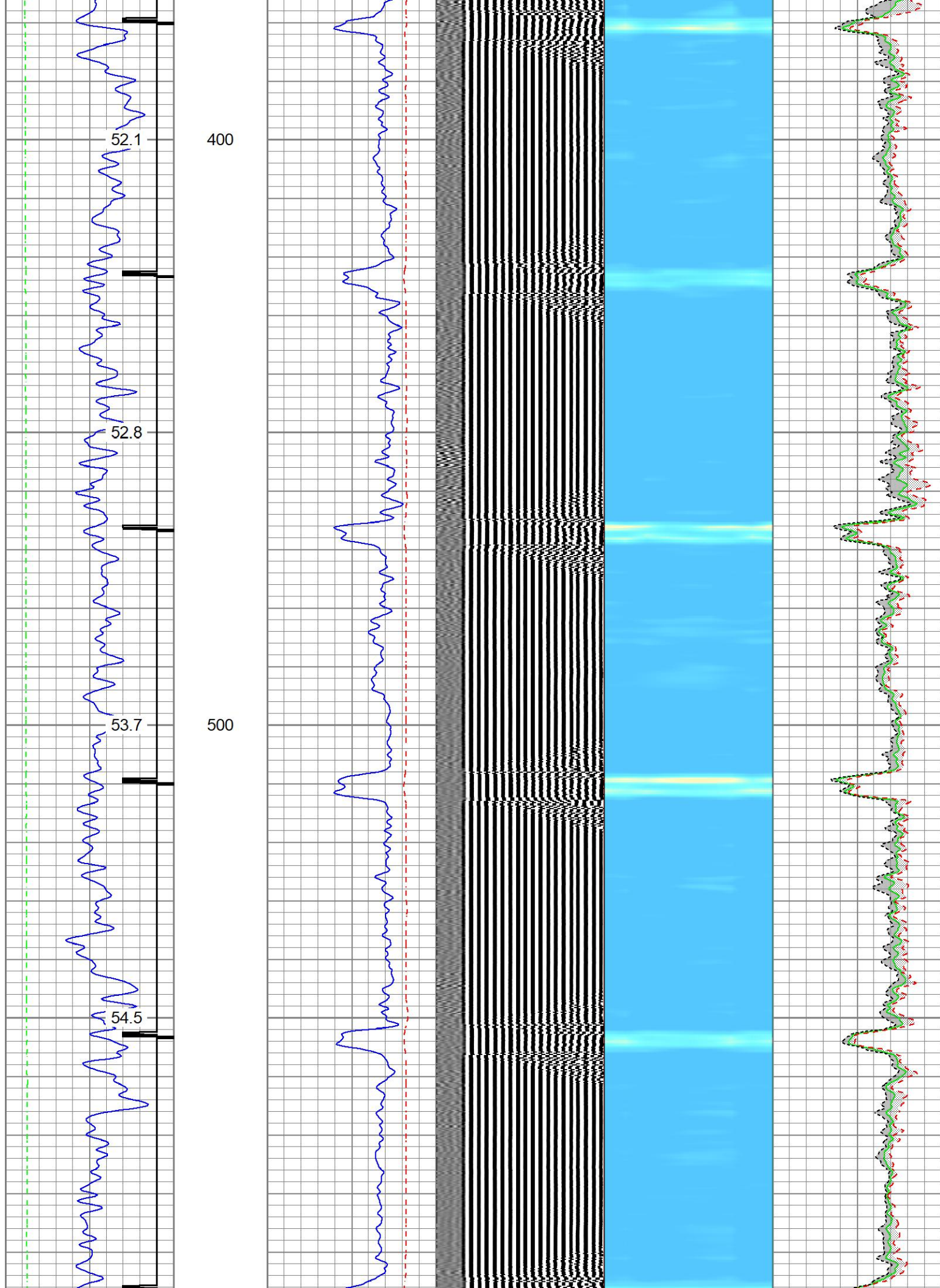
Database File caerus\_bju b26 fed 22b-26-496\_rcbl\_cnl\_10-10-2022.db  
Dataset Pathname main  
Presentation Format twgrcbl  
Dataset Creation Wed Oct 12 15:56:55 2022  
Charted by Depth in Feet scaled 1:240

Gamma Ray			3' Amplitude			5' Variable Density Log			Sector Map			Average Amplitude		
0	(GAPI)	150	0	(mV)	100	200	(usec)	1200		0			120	
Line Tension			3' Amplitude x 5						Minimum Amplitude					
0	(lb)	3000	0	(mV)	20				0			120		
-9 CCL 1			3' Travel Time						Maximum Amplitude					
			650	(usec)	150				0			120		
GCT_TEMP														
(degF)														

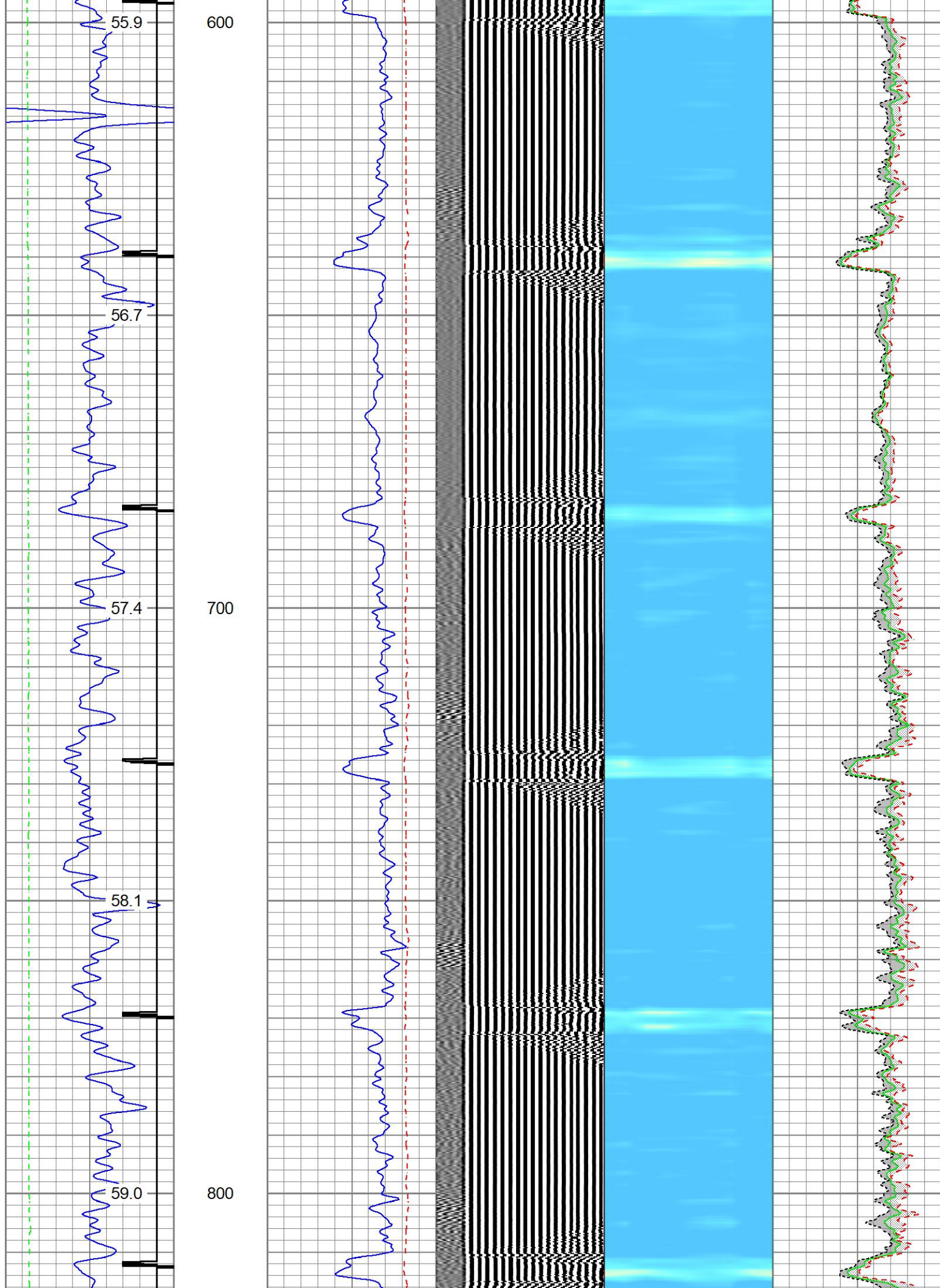




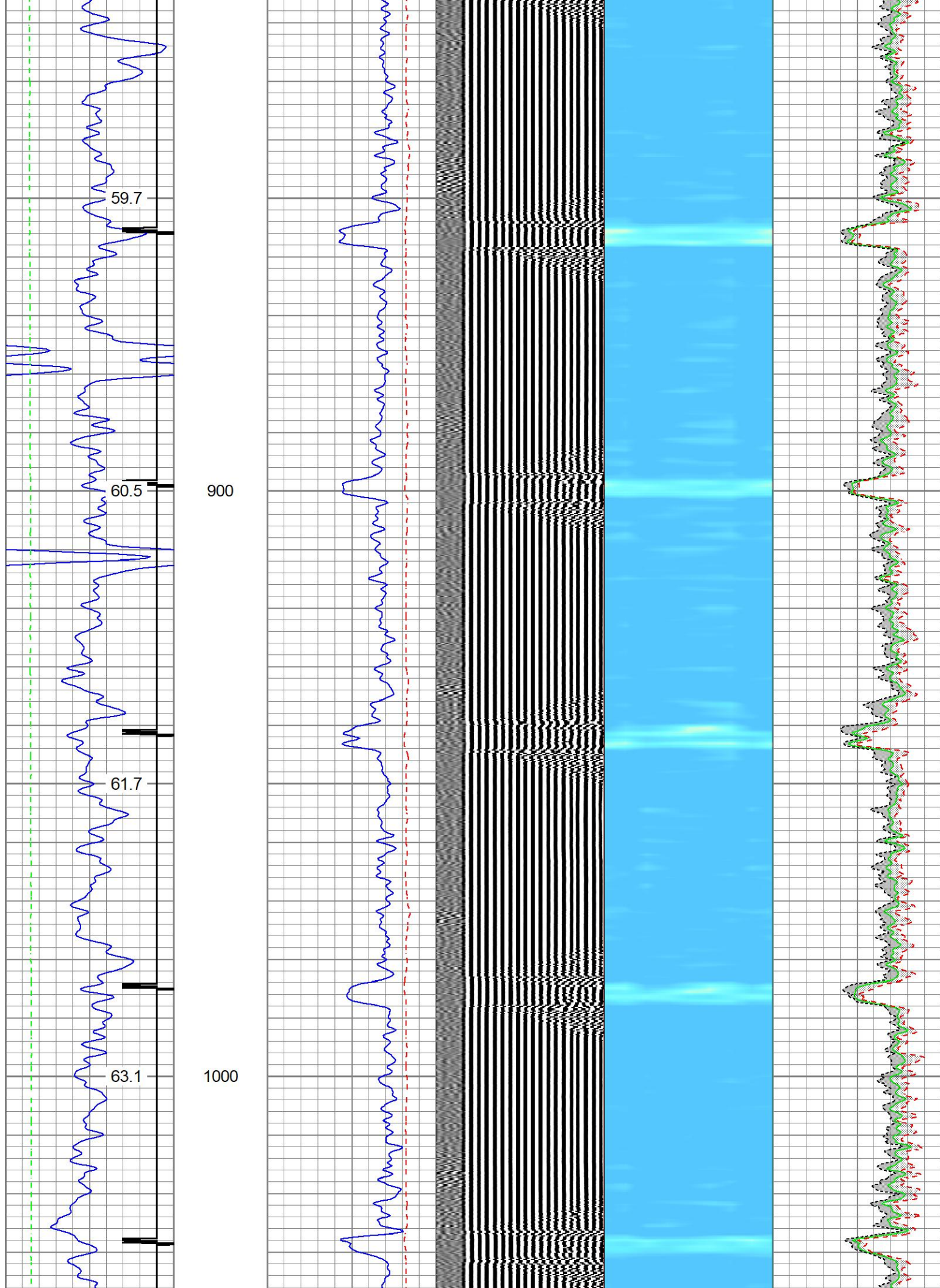




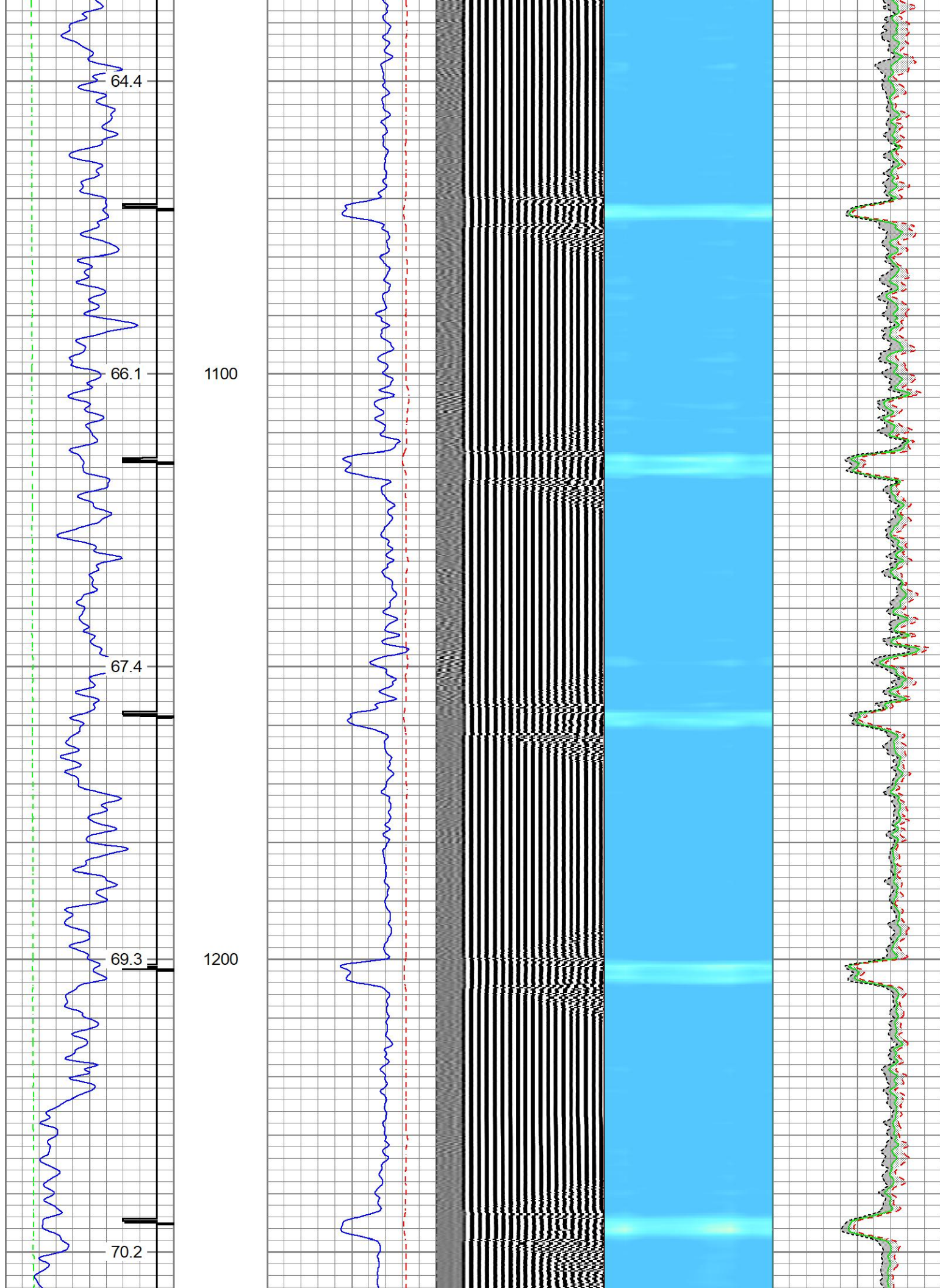


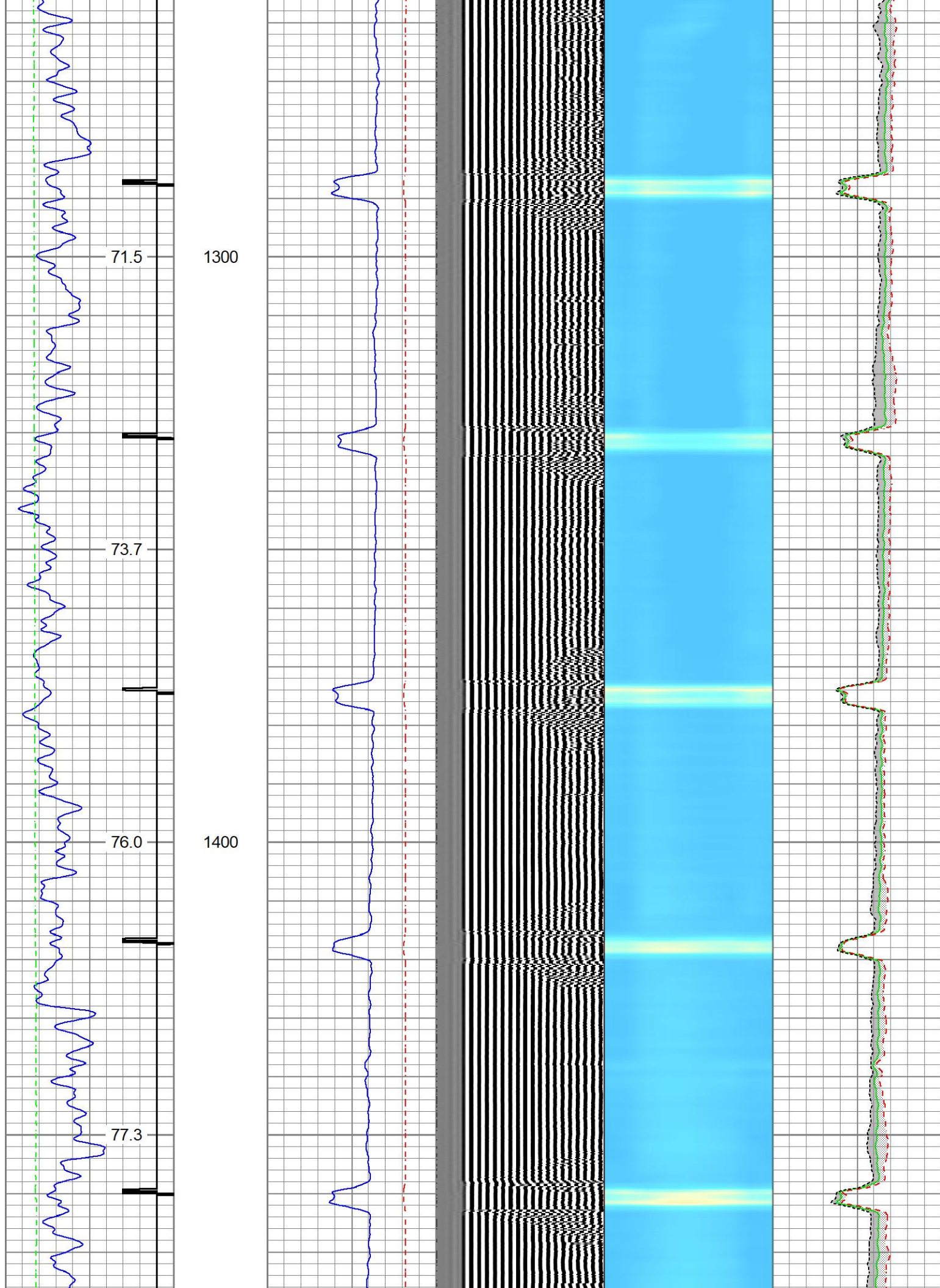




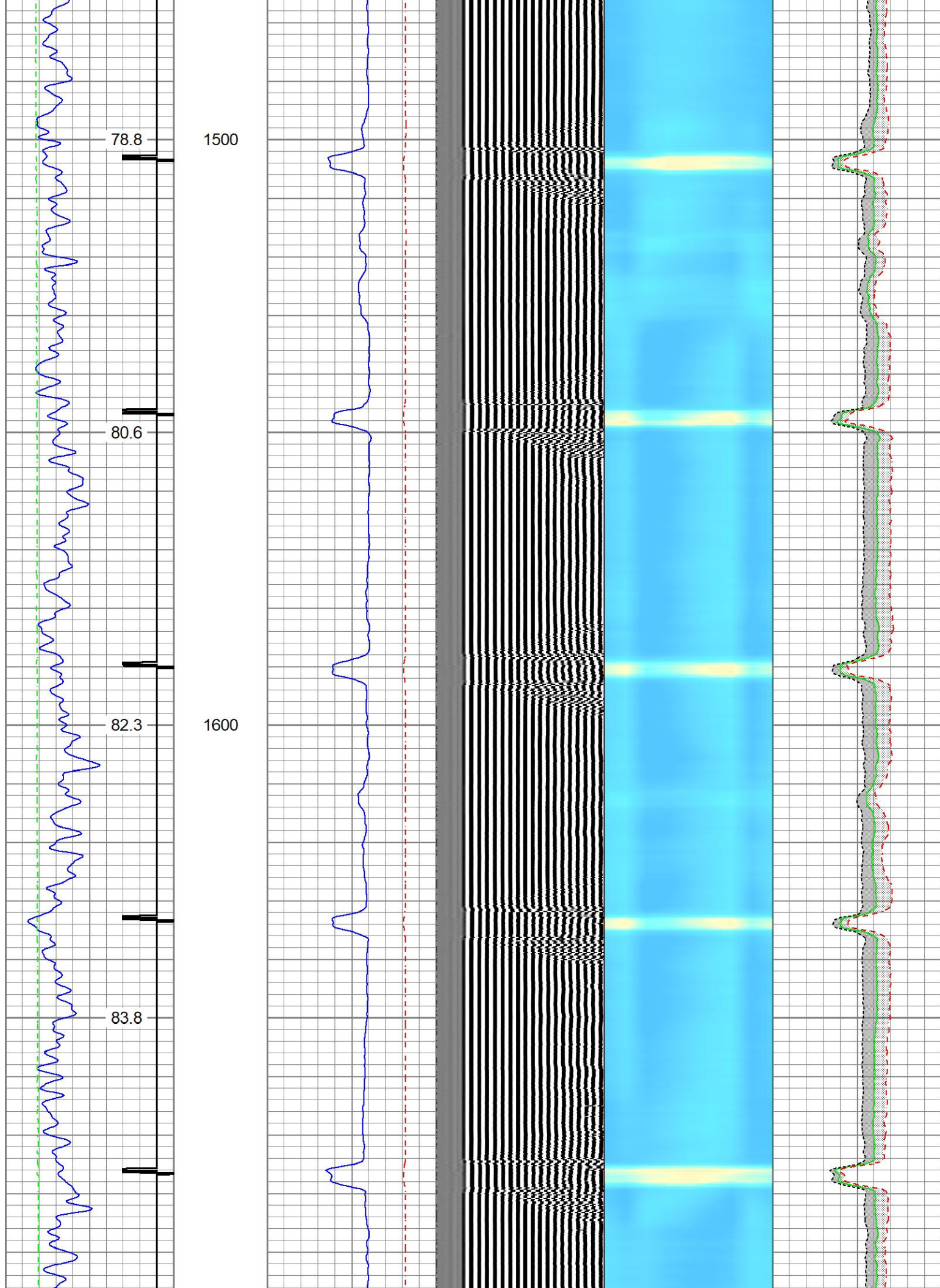


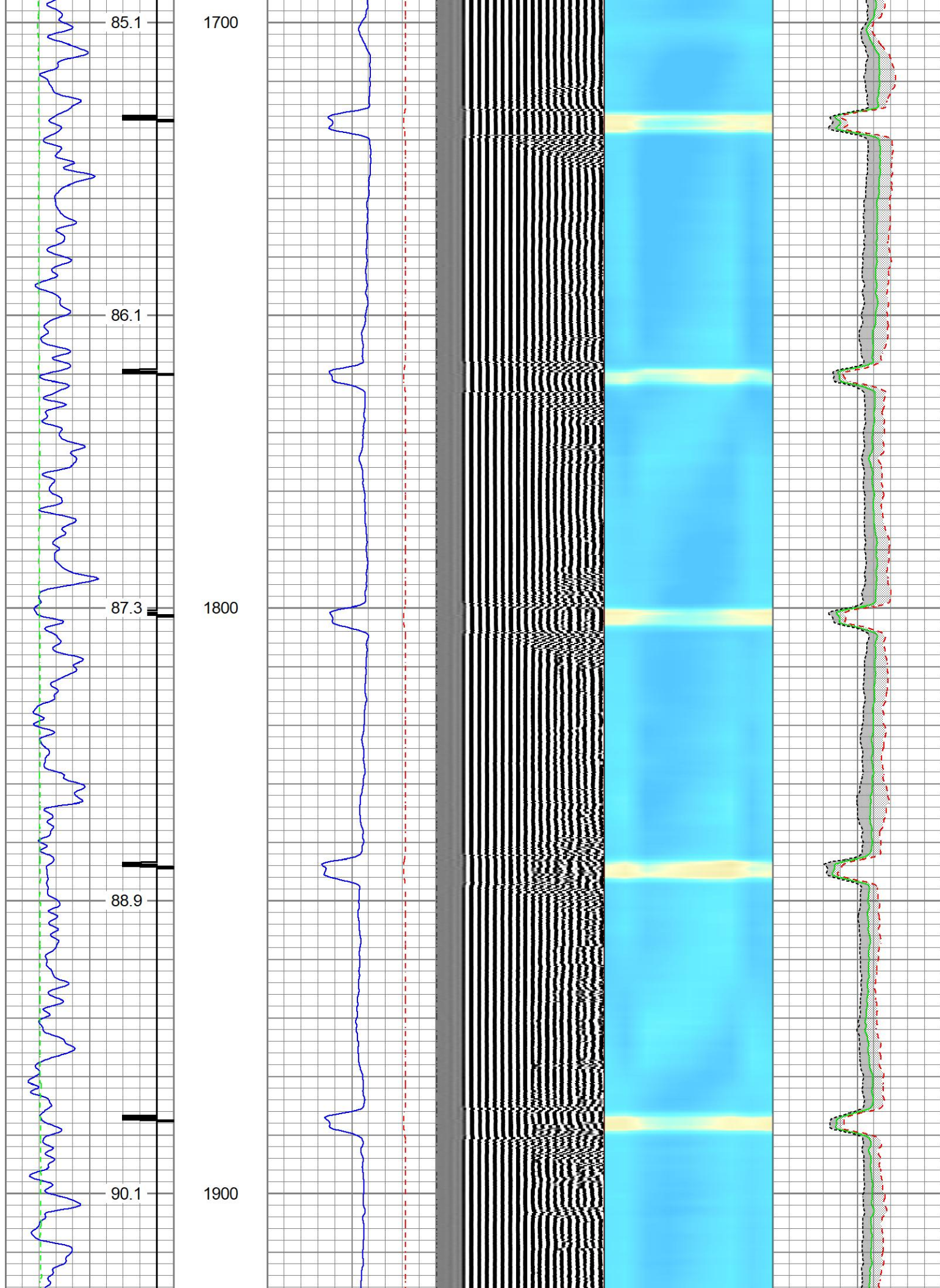




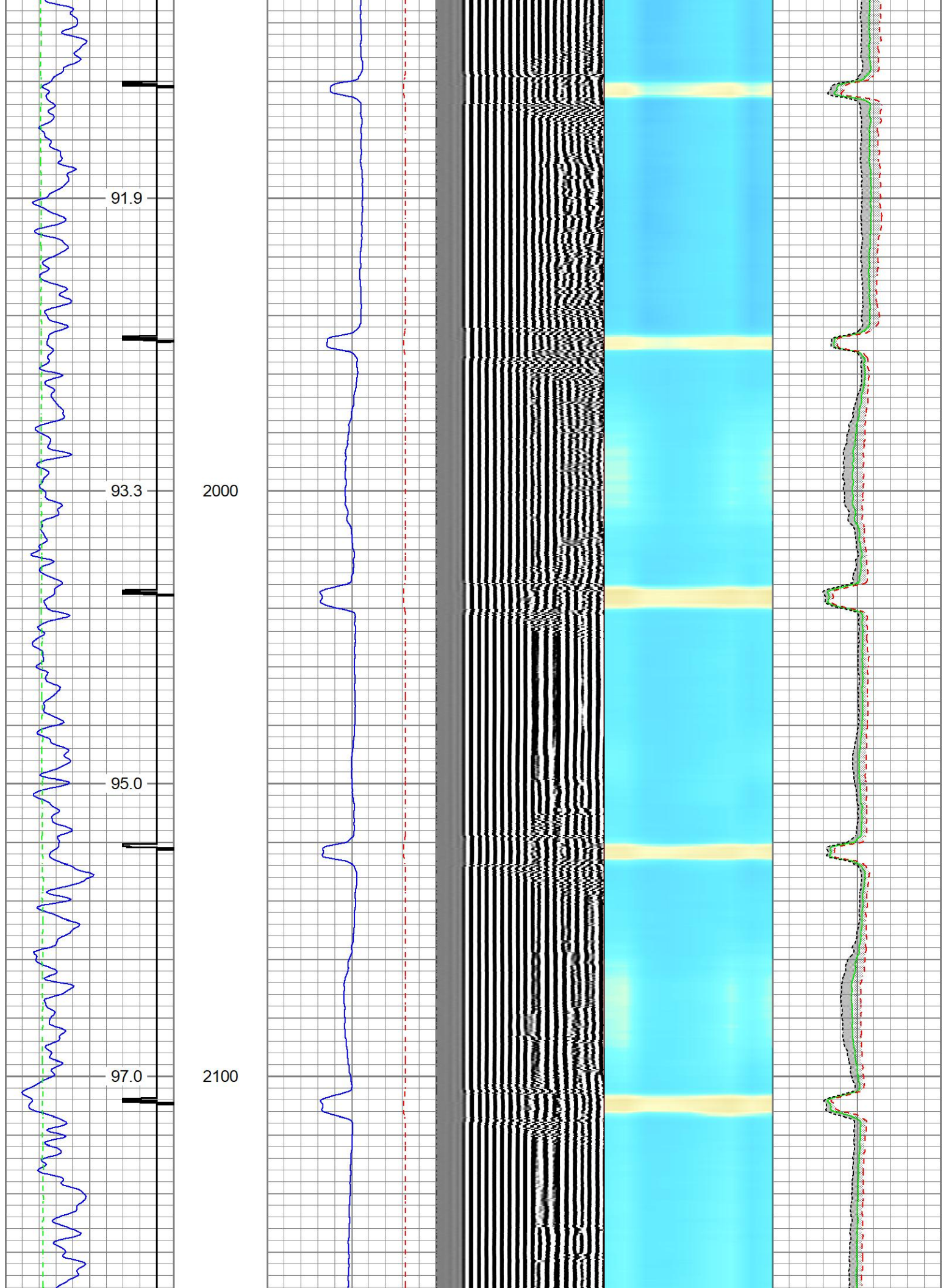


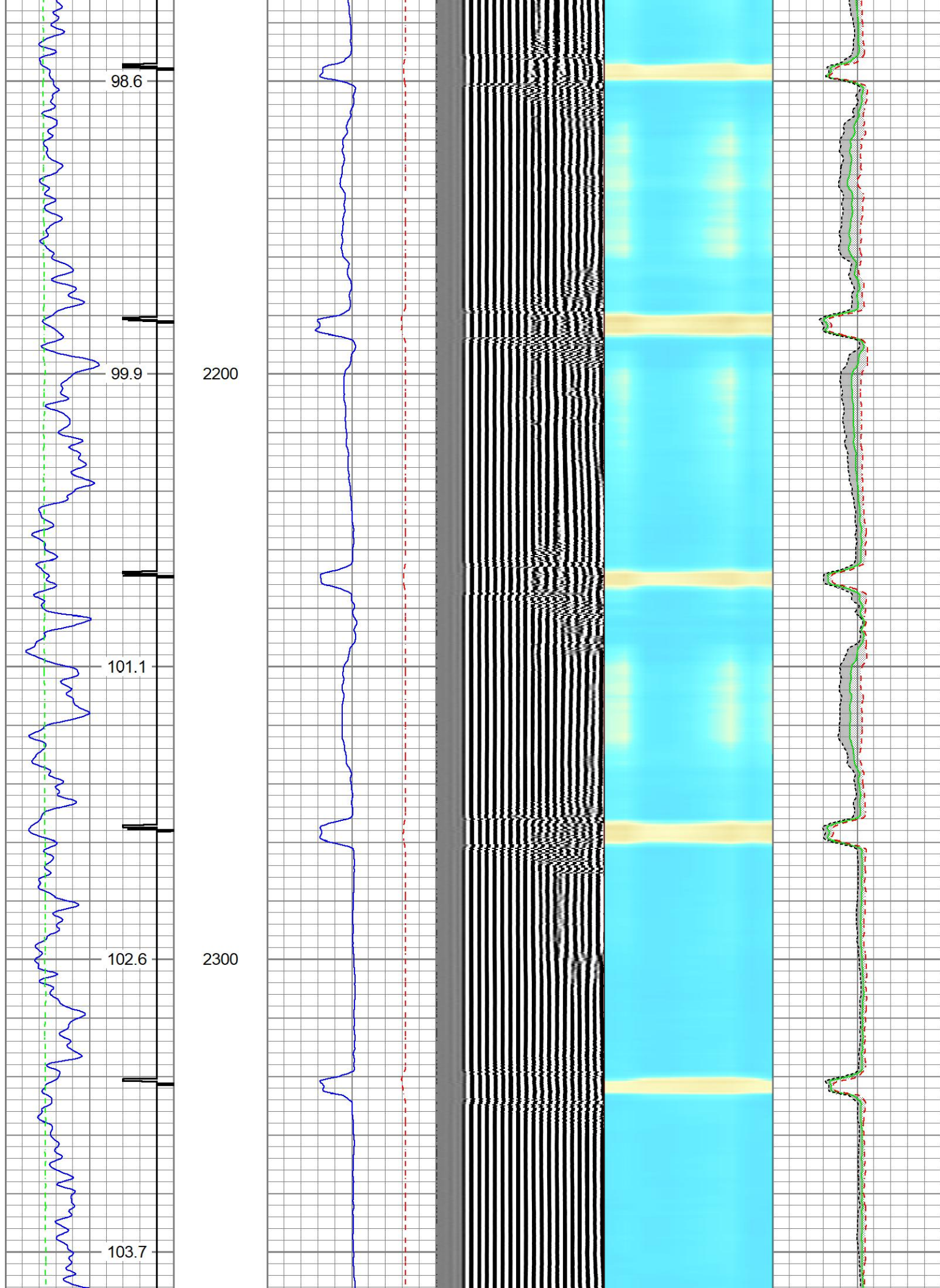




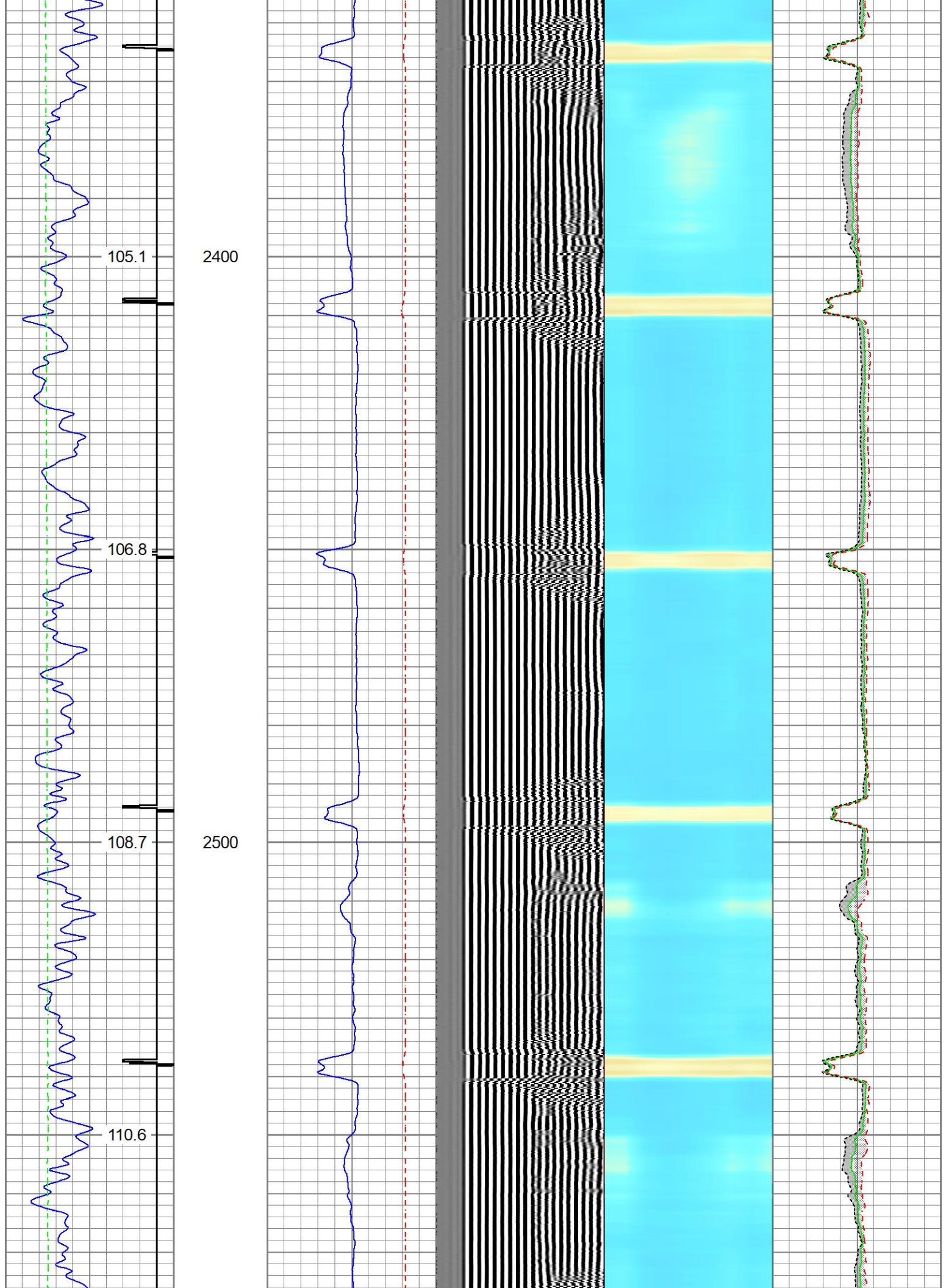


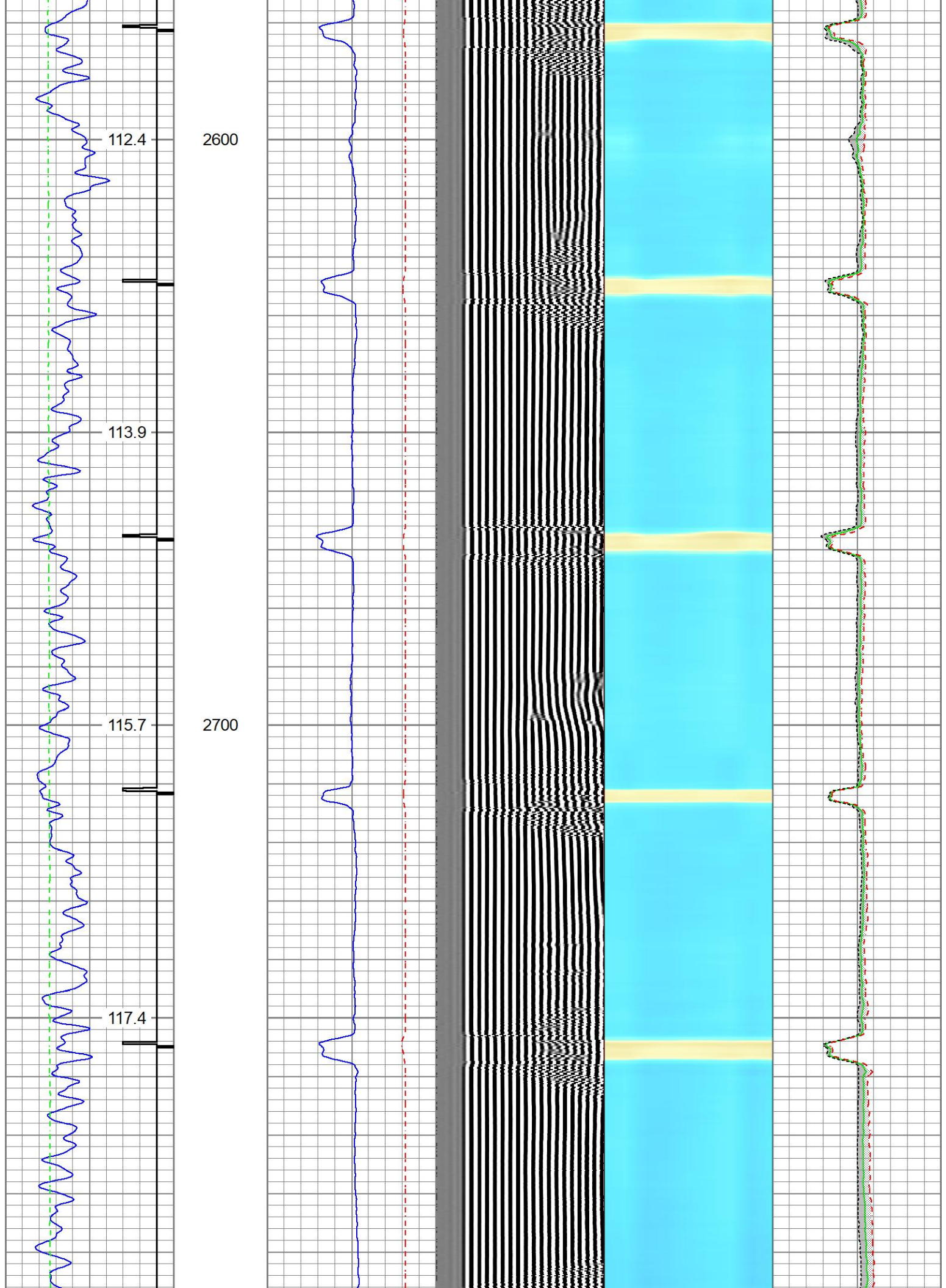




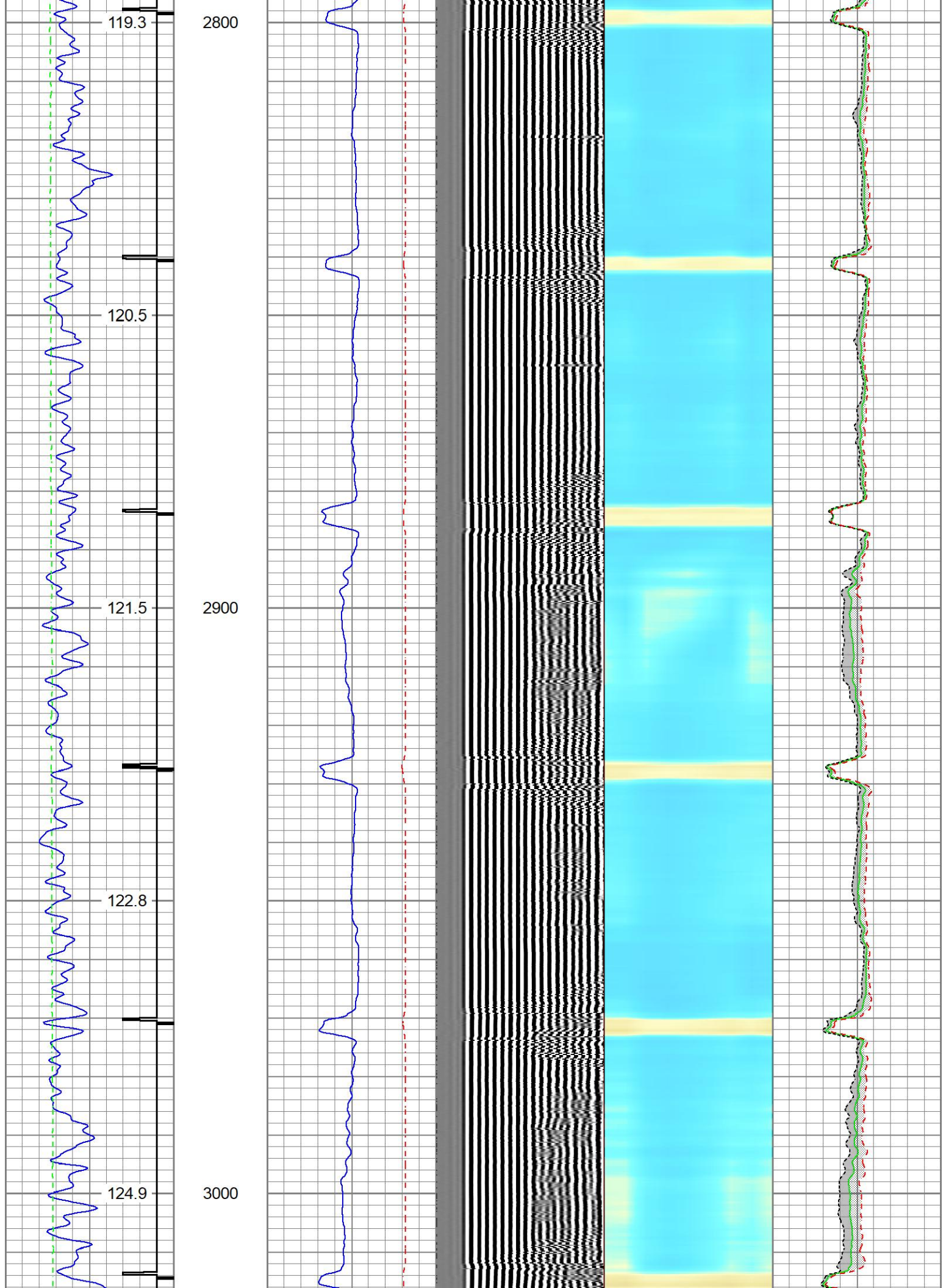




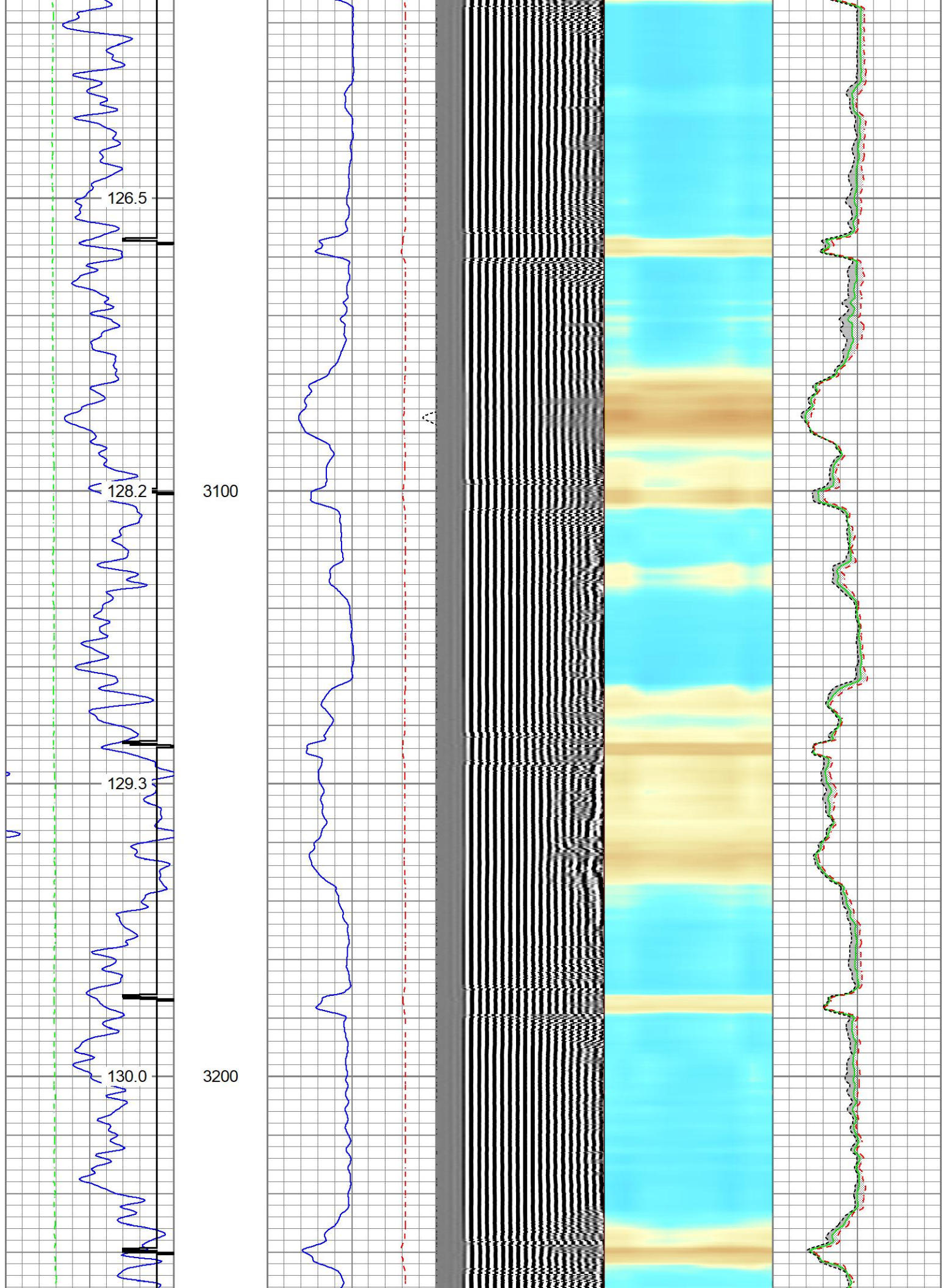




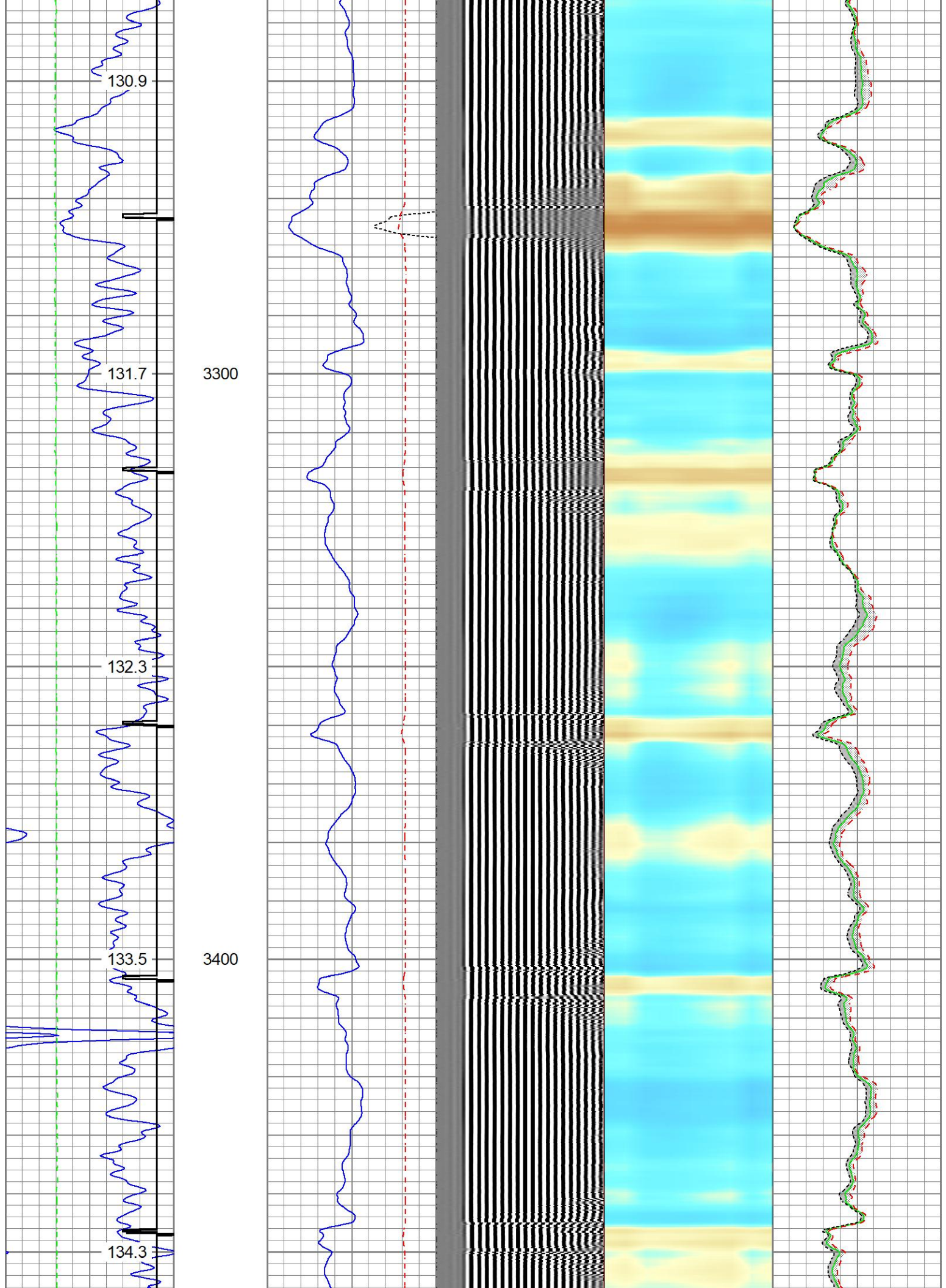




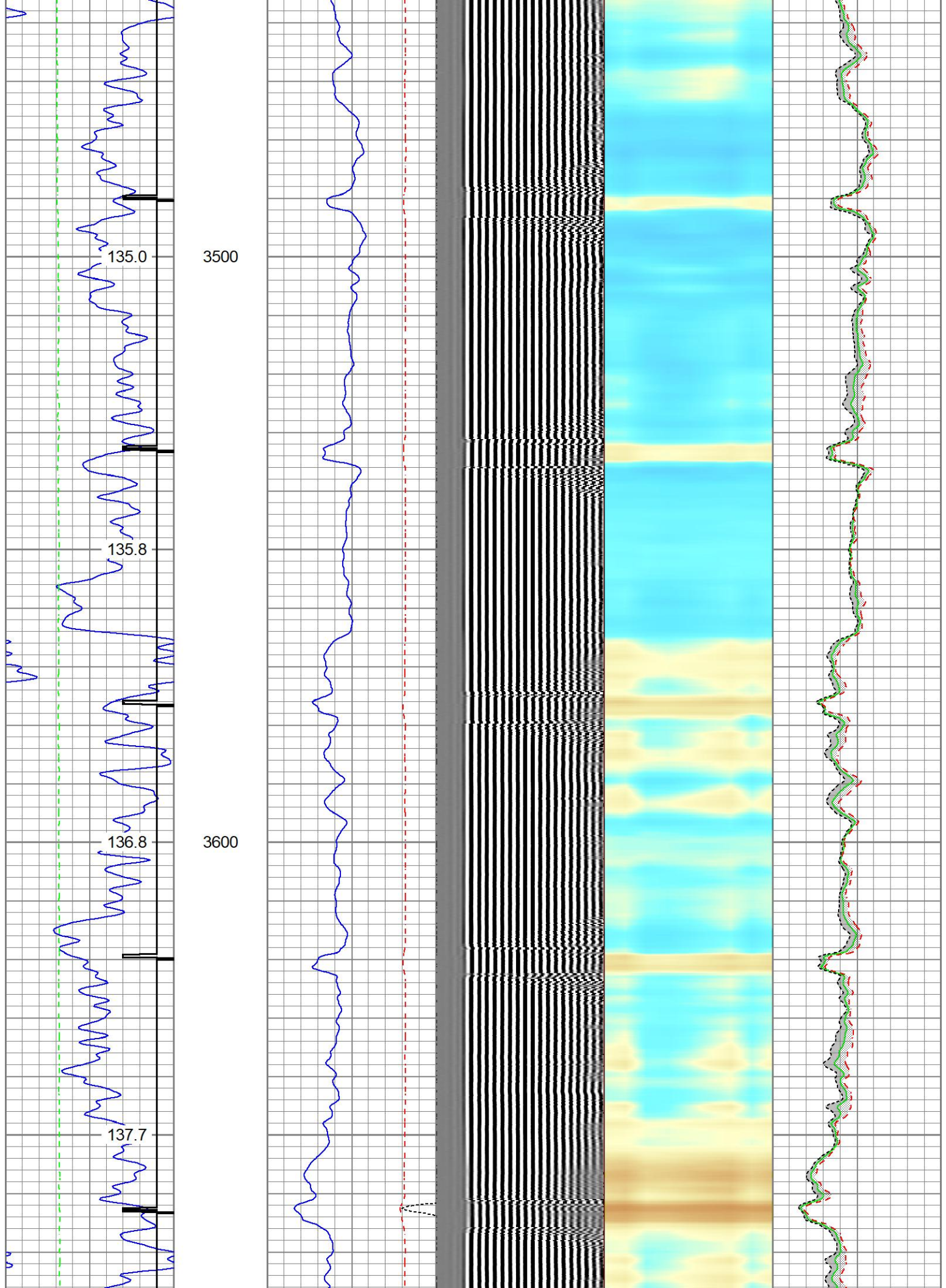




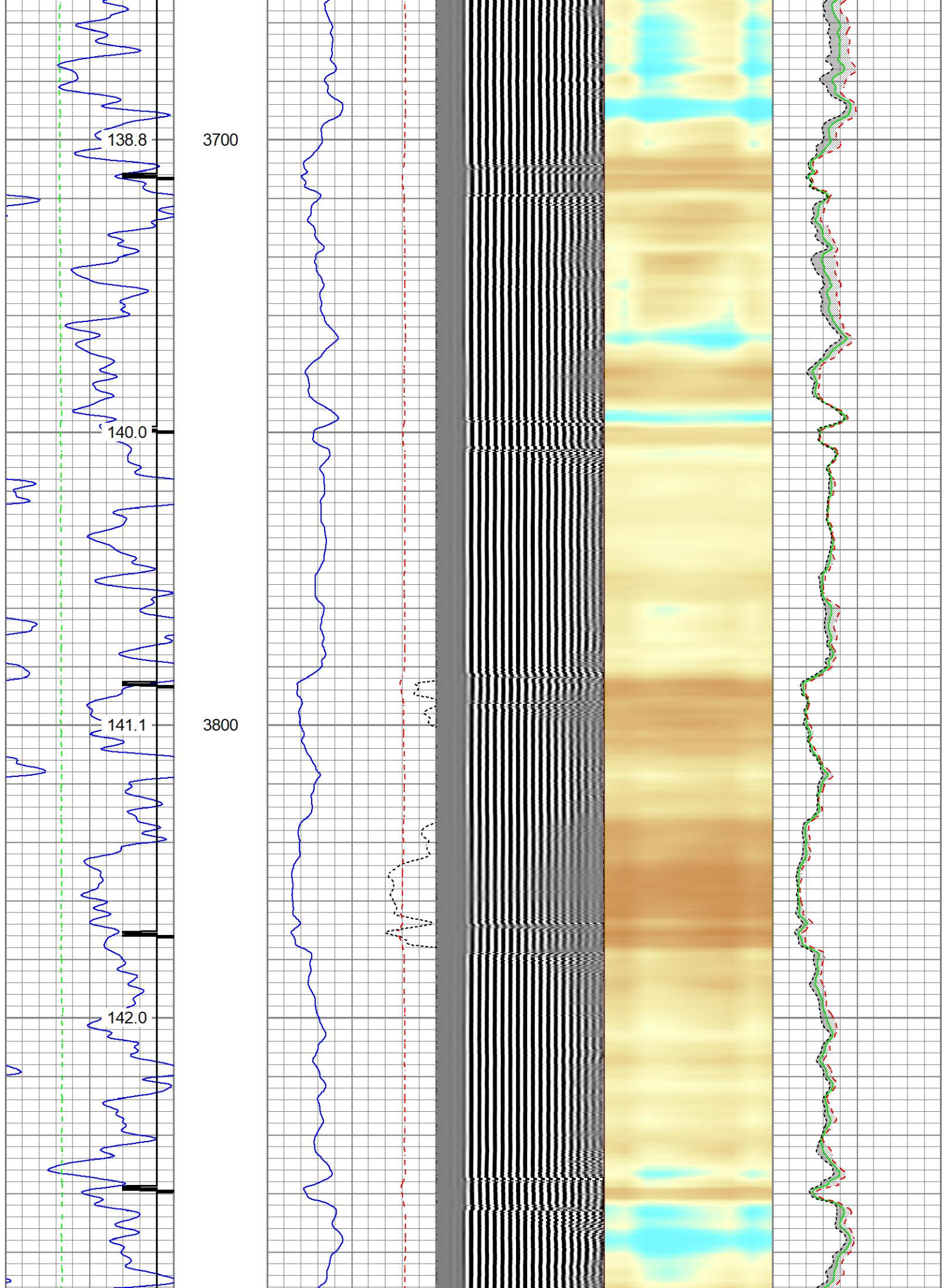




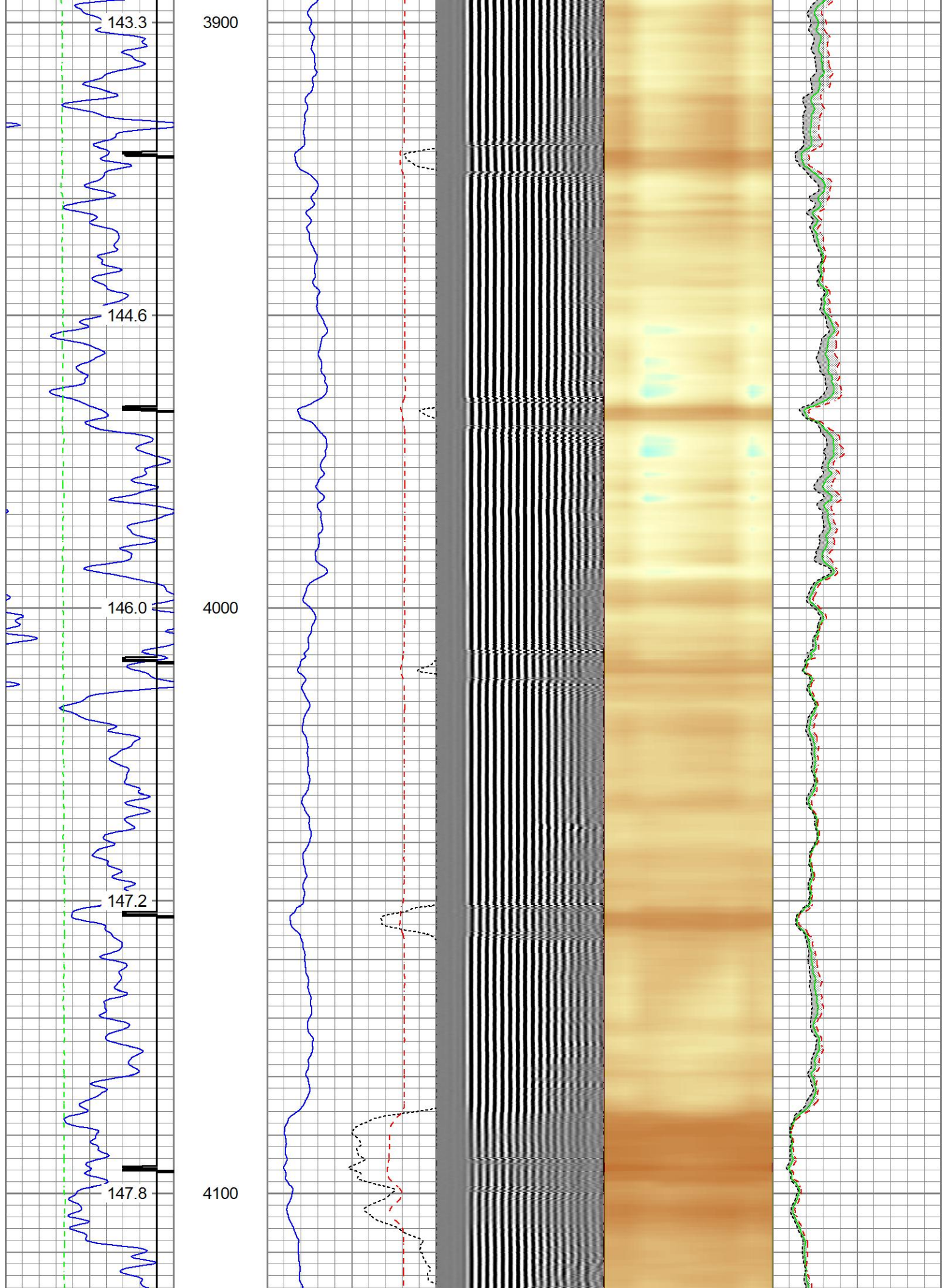




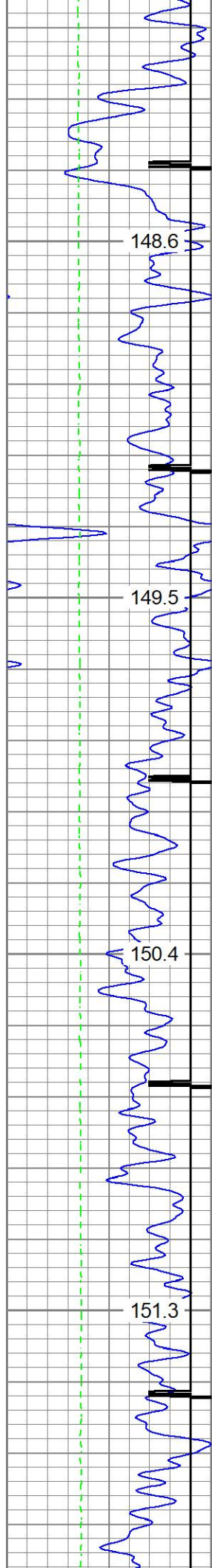












148.6

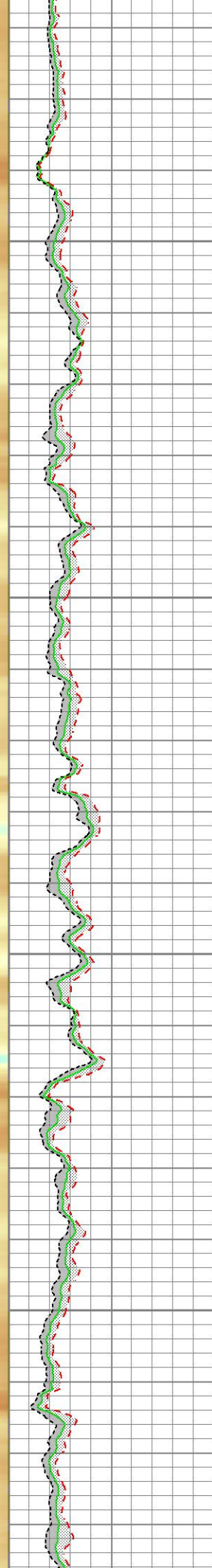

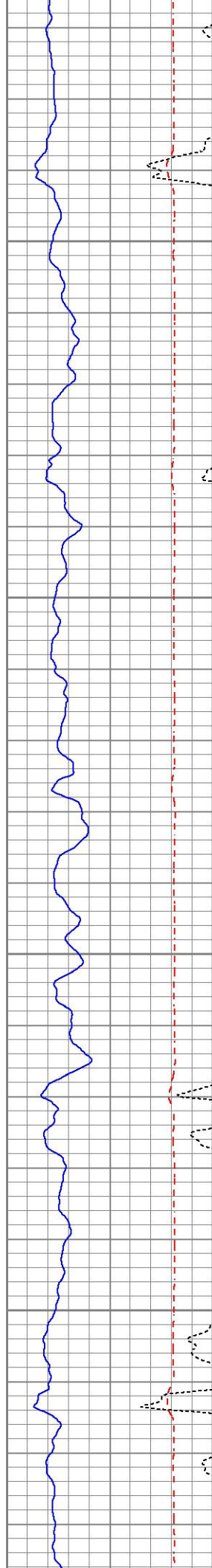
149.5

150.4

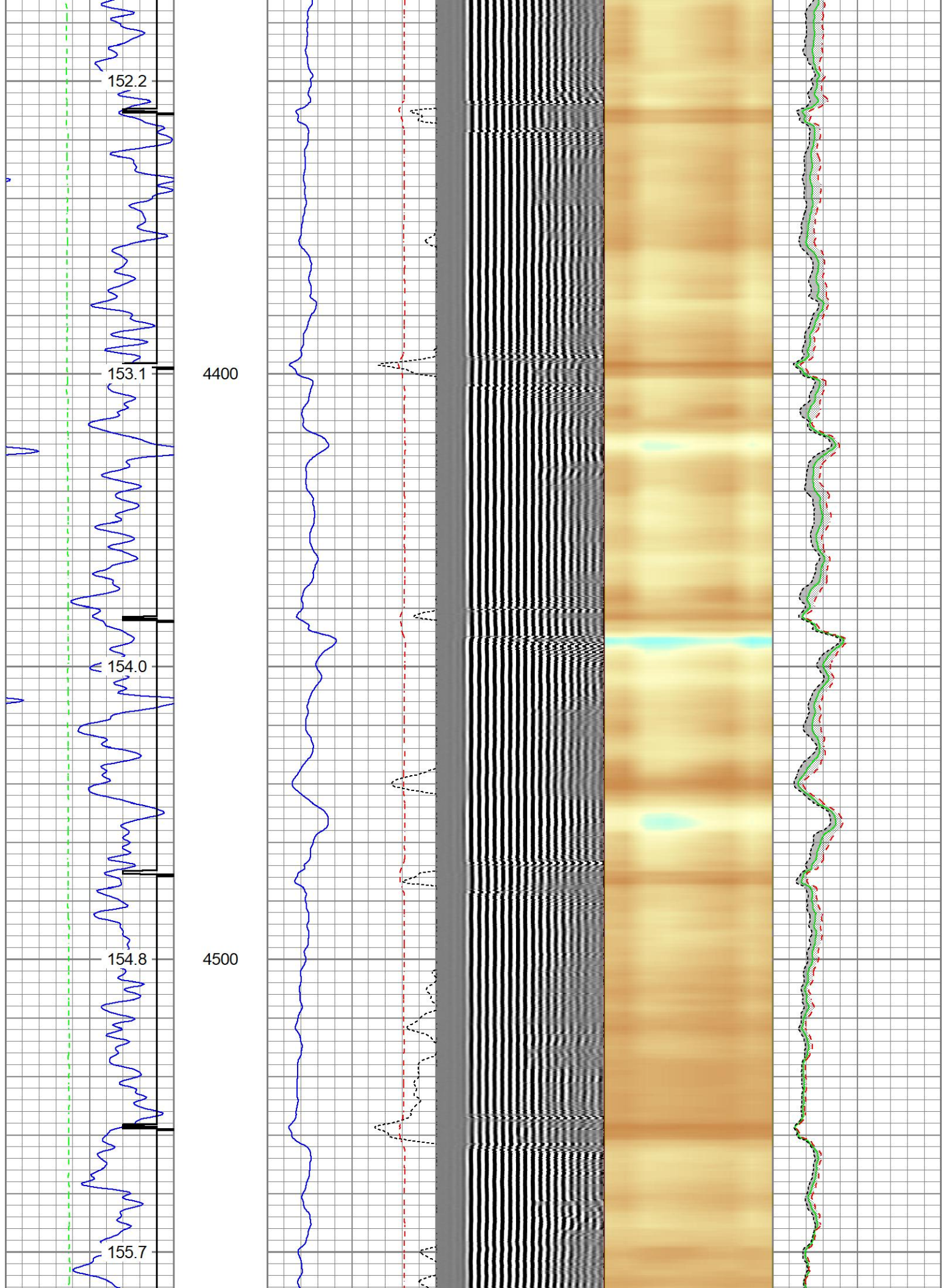
151.3

4200

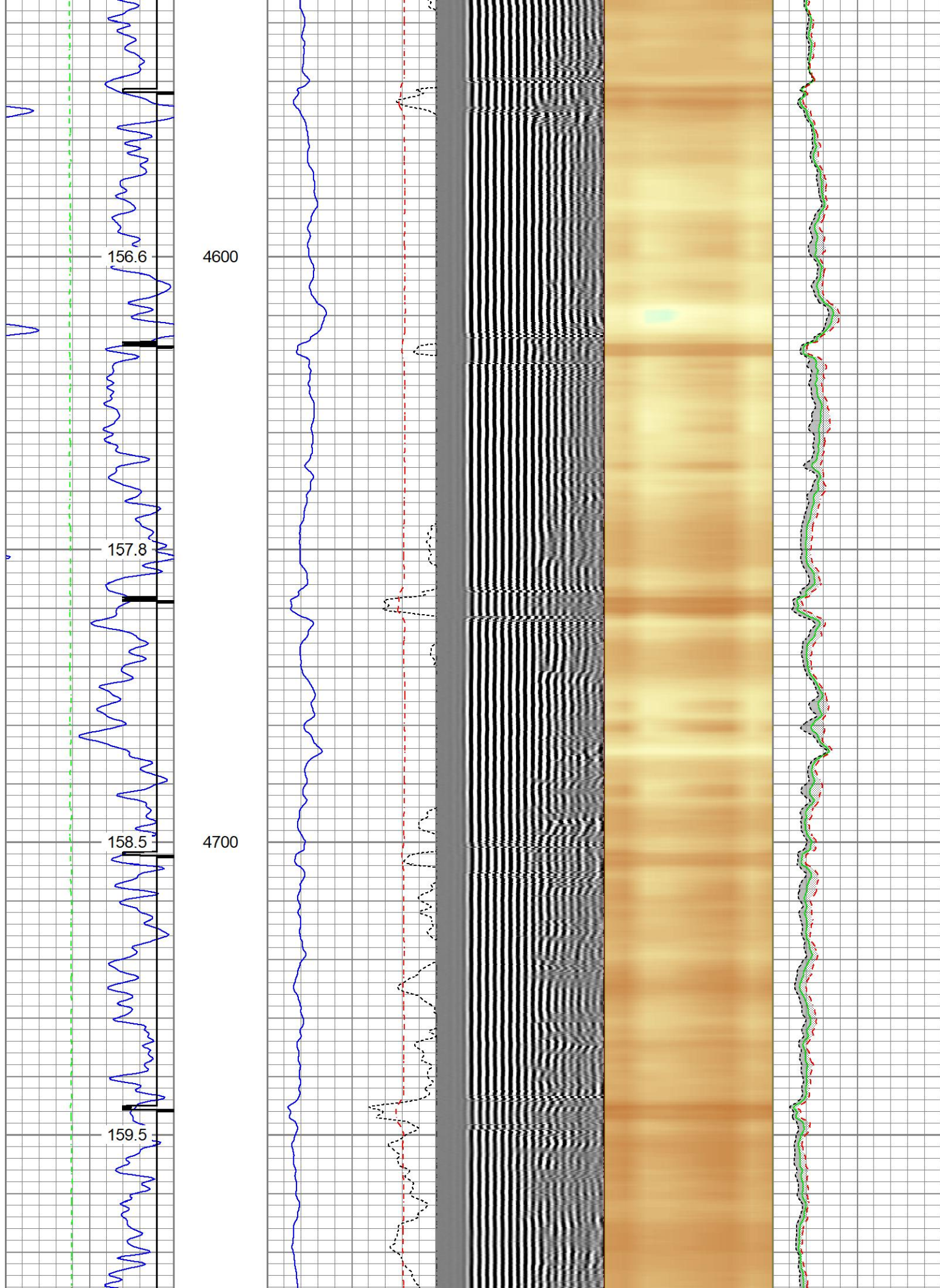
4300



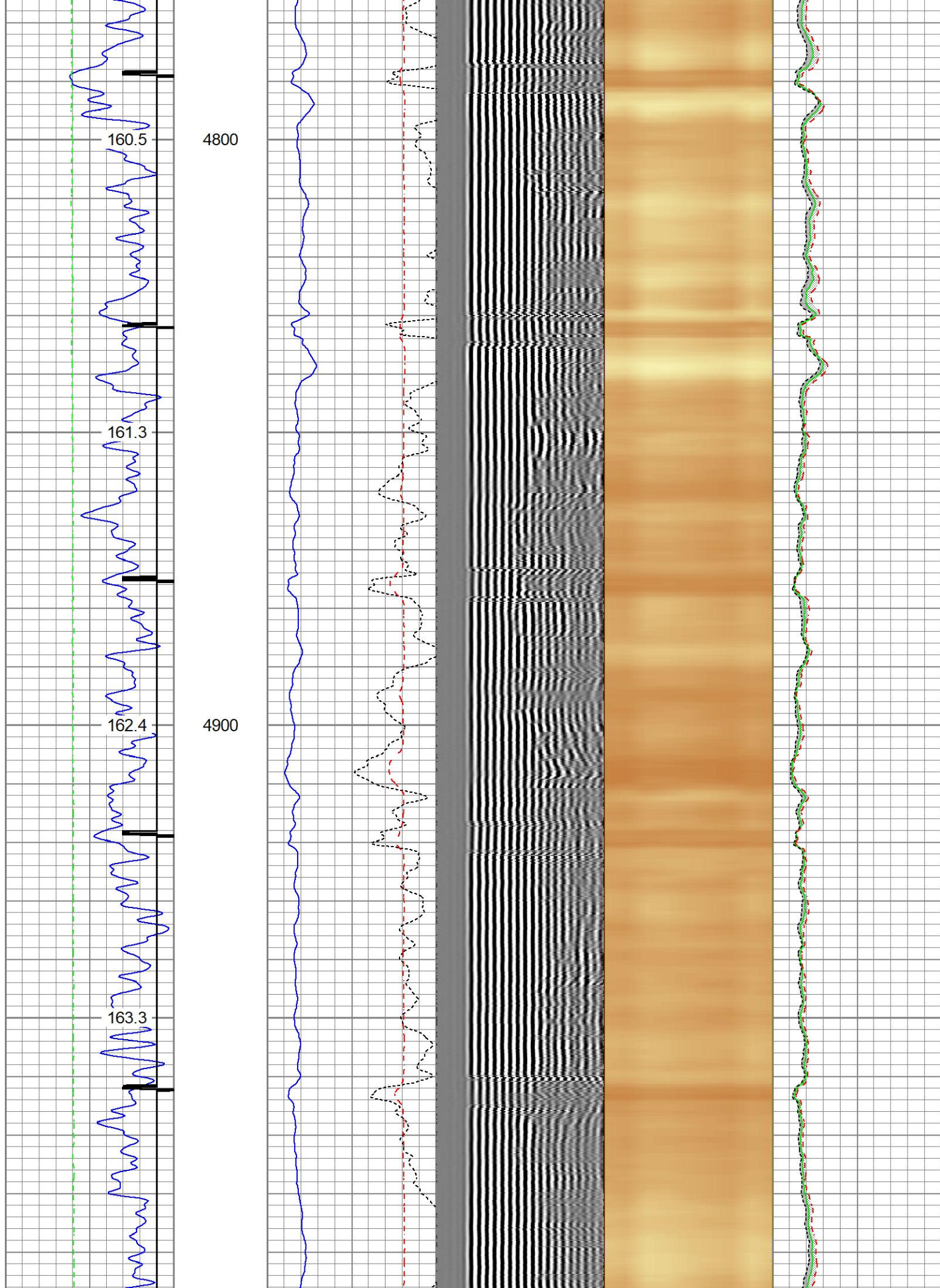




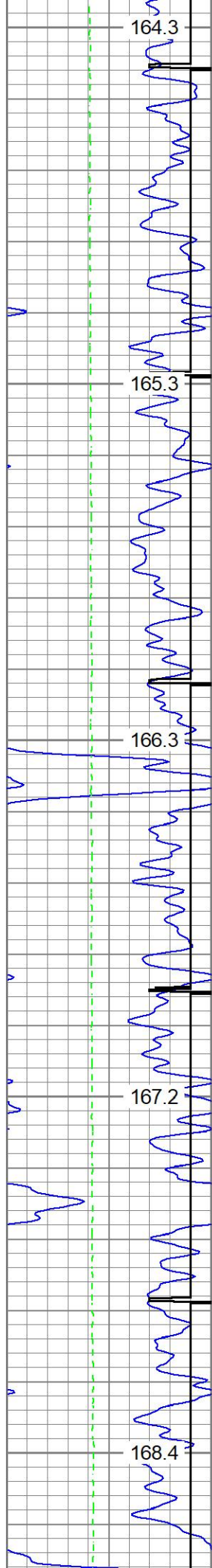












164.3

165.3

166.3

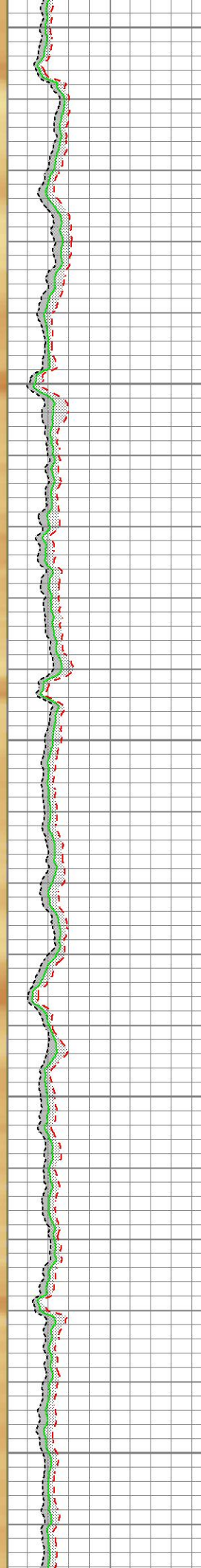

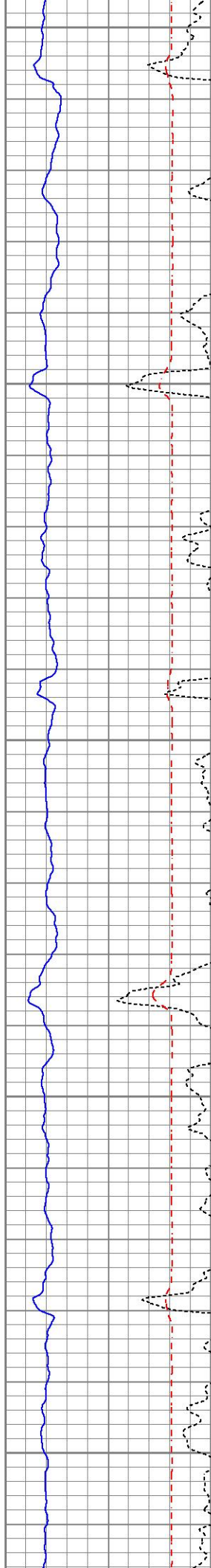
167.2

168.4

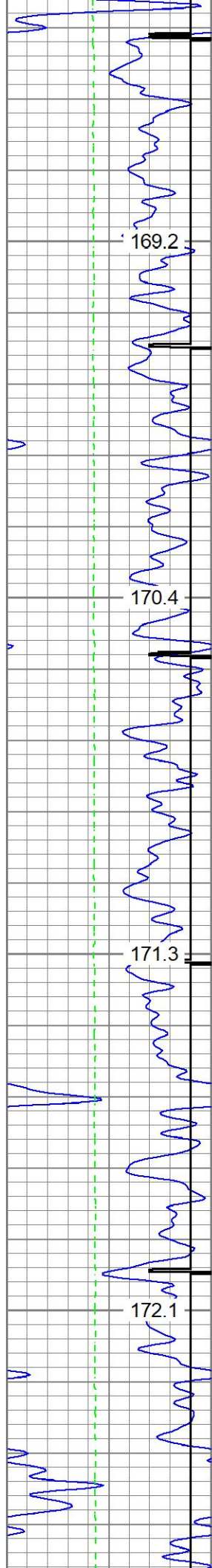
5000

5100

5200







169.2

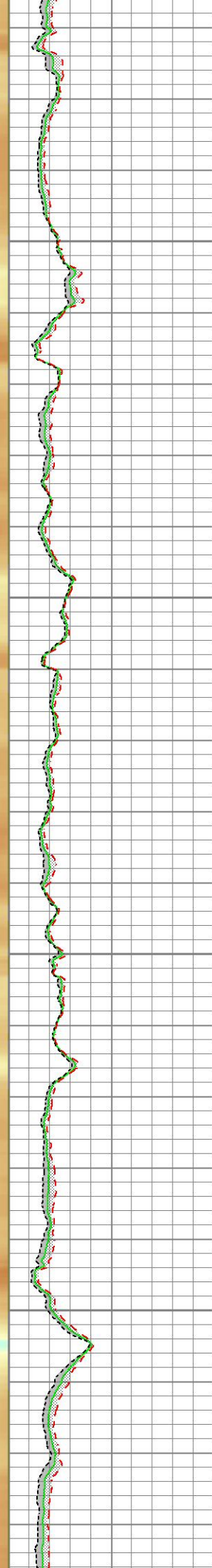

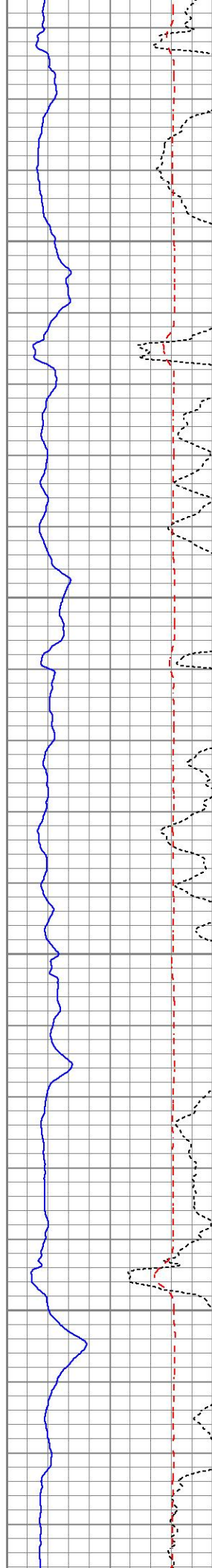
170.4

171.3

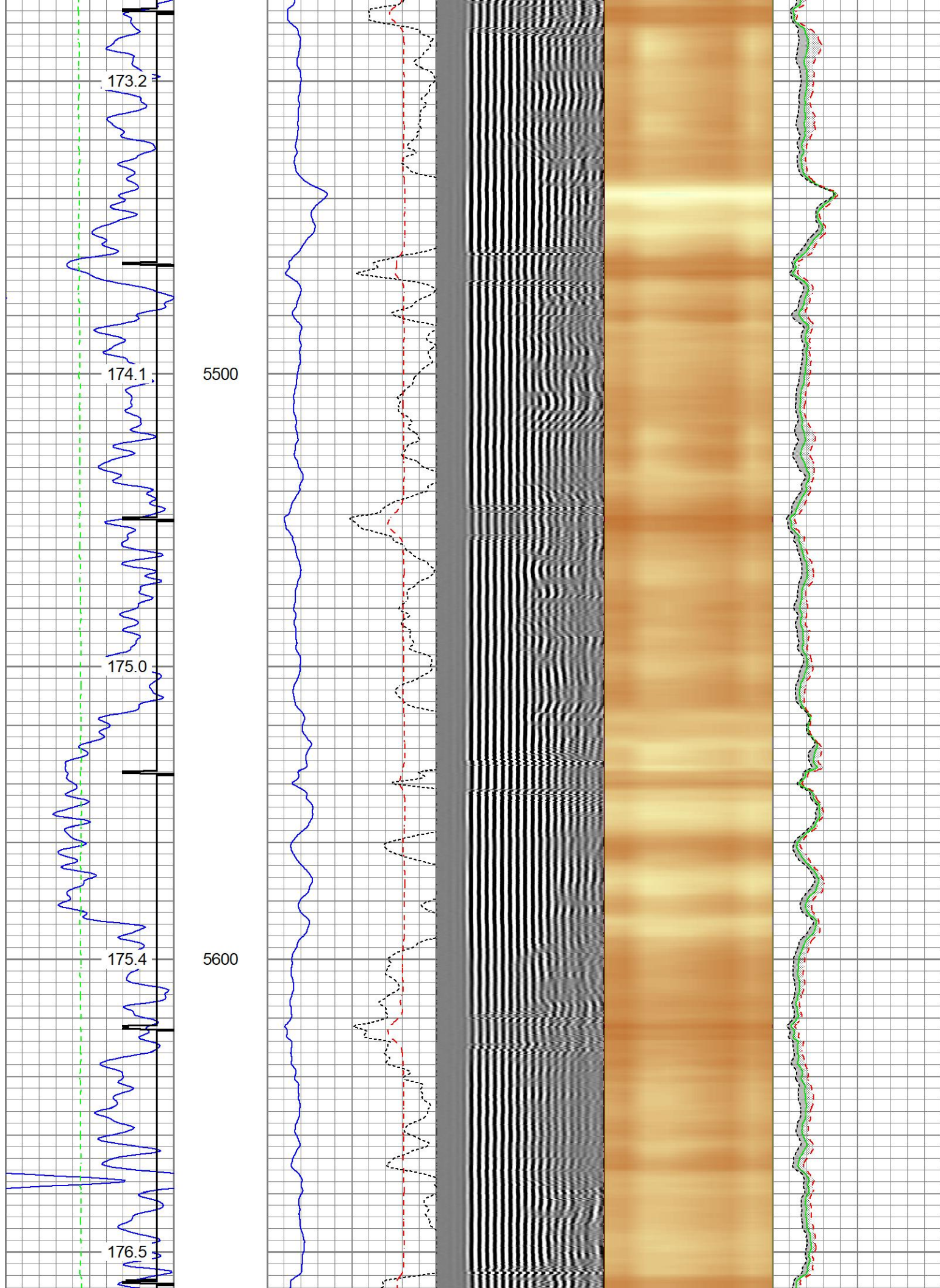
172.1

5300

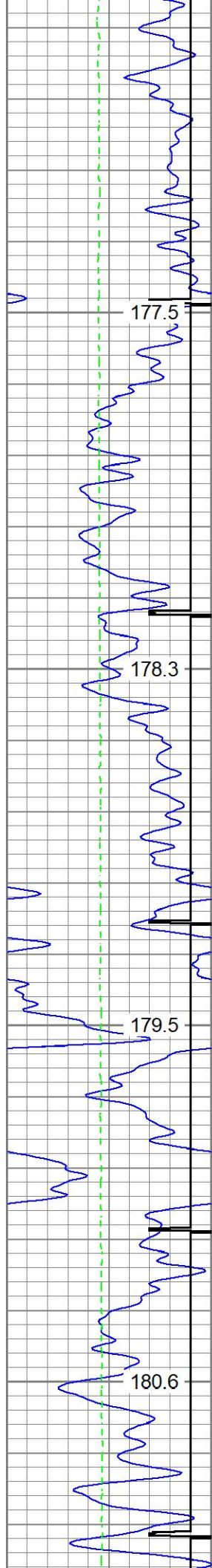
5400







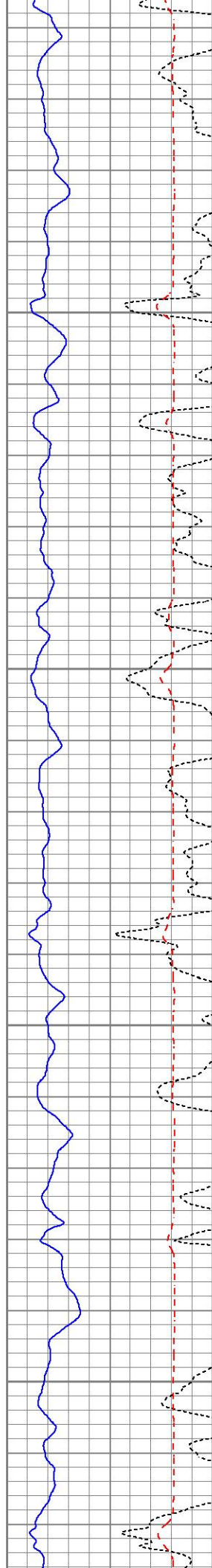




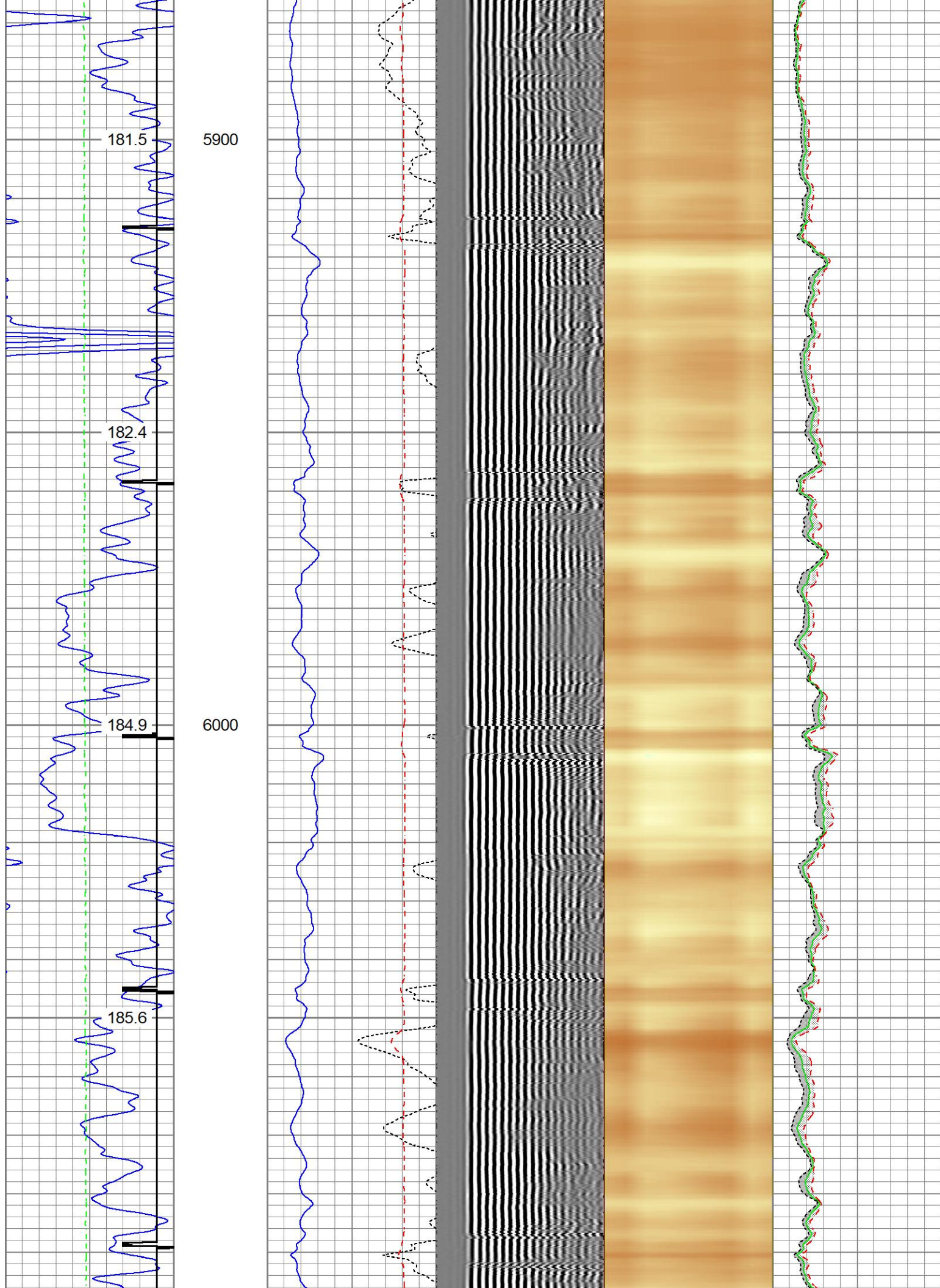


5700

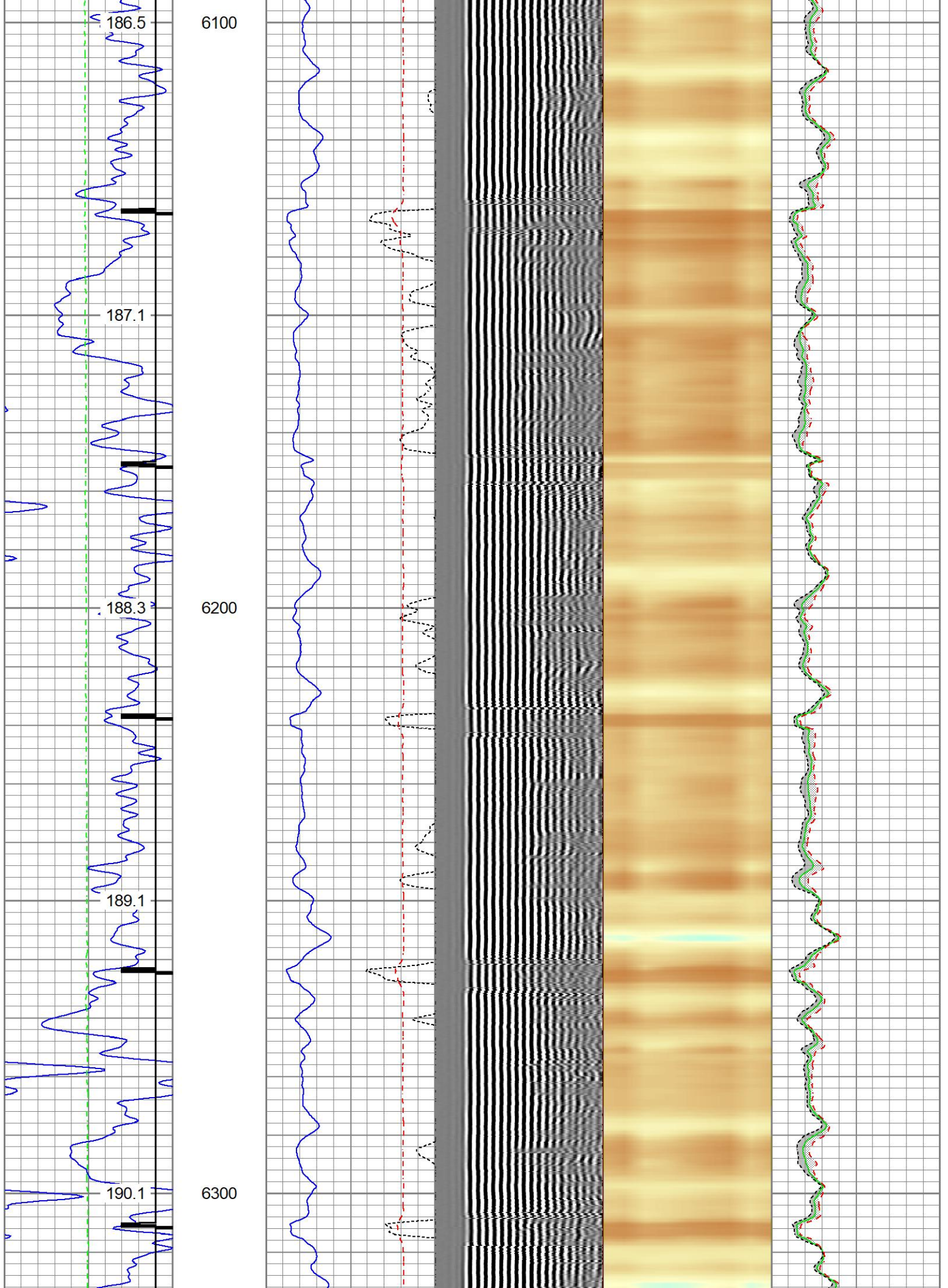
5800



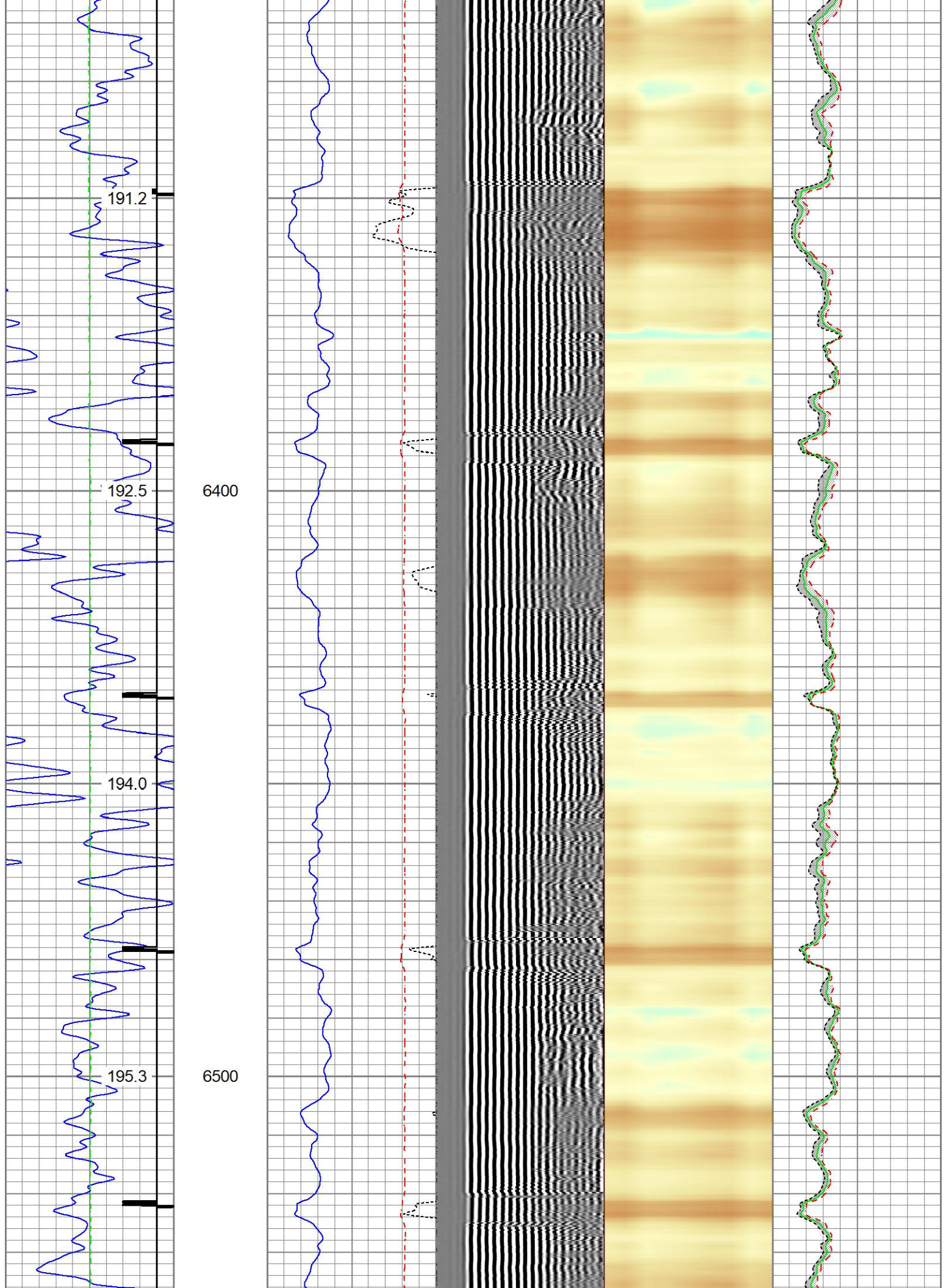




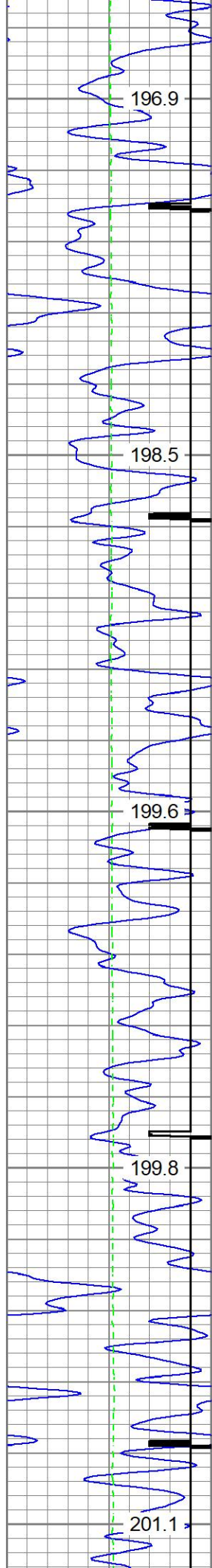






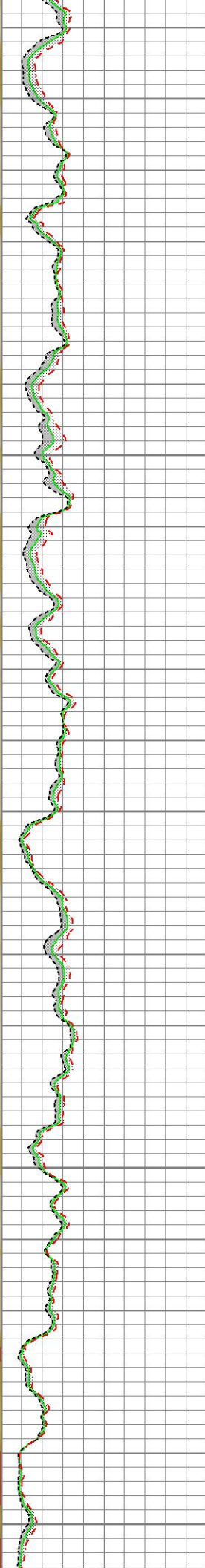


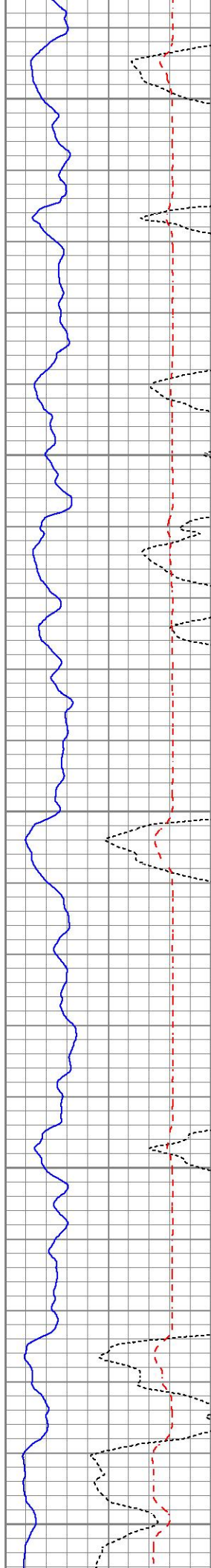




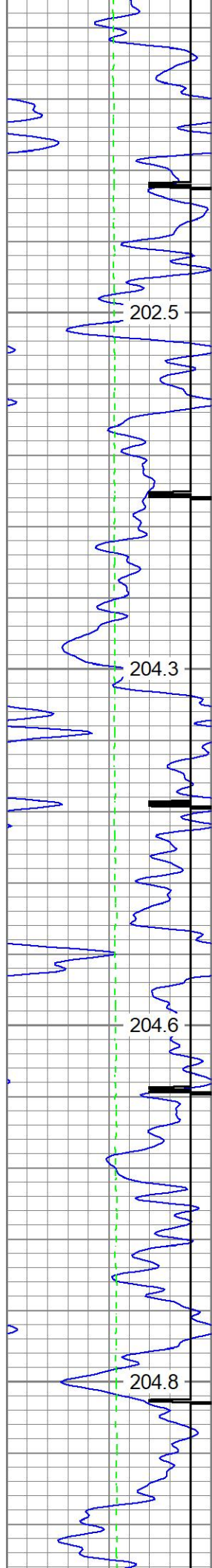


6600

6700

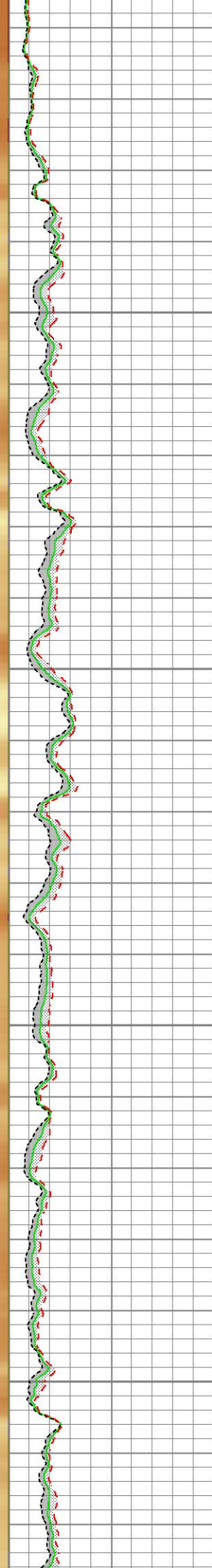

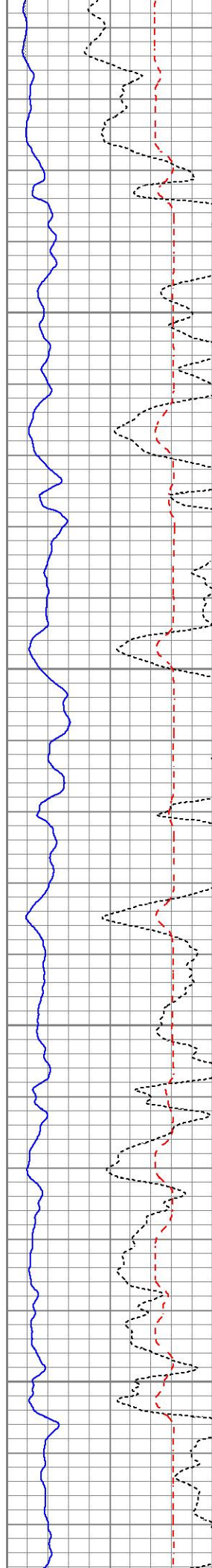




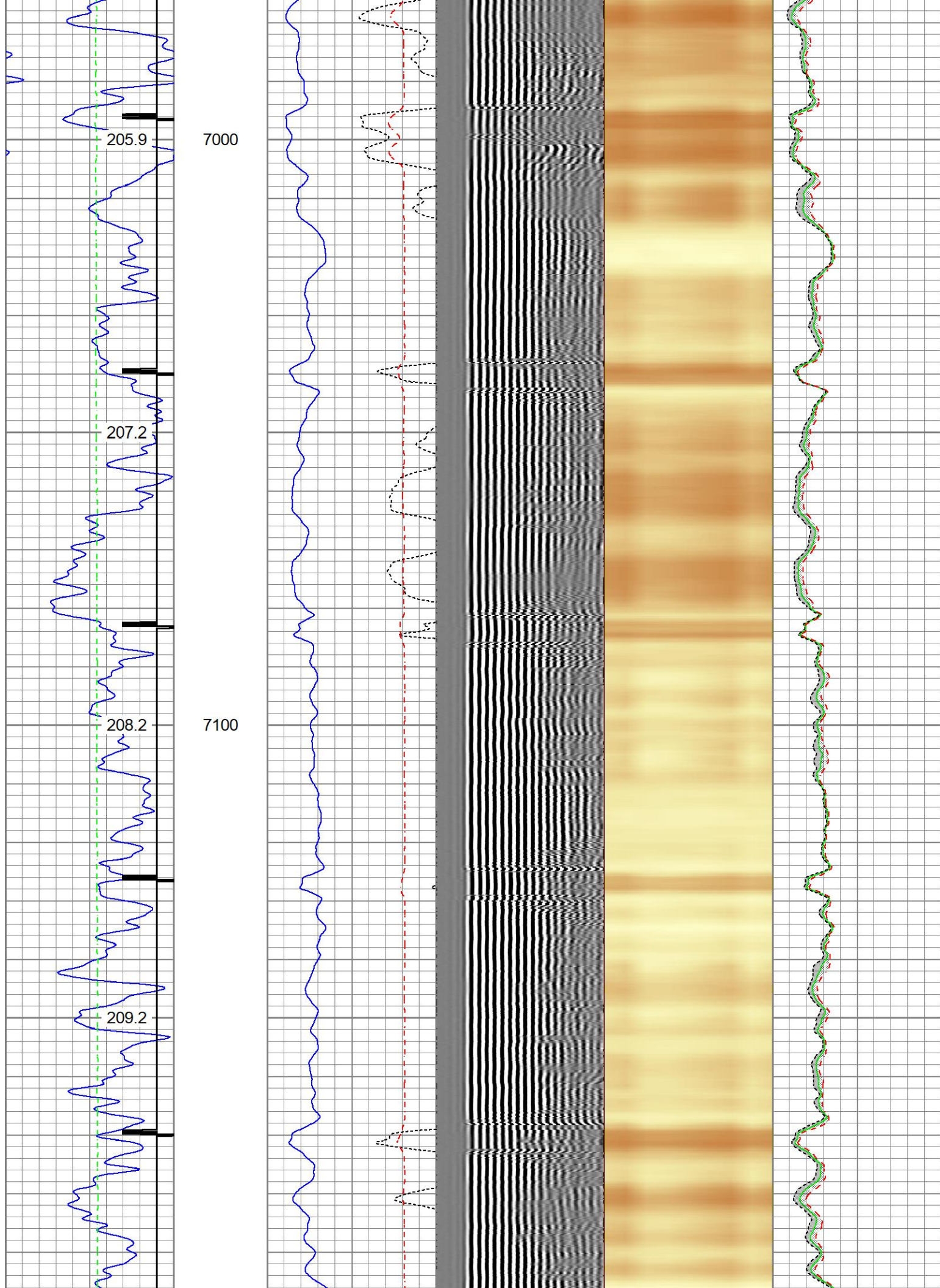


6800

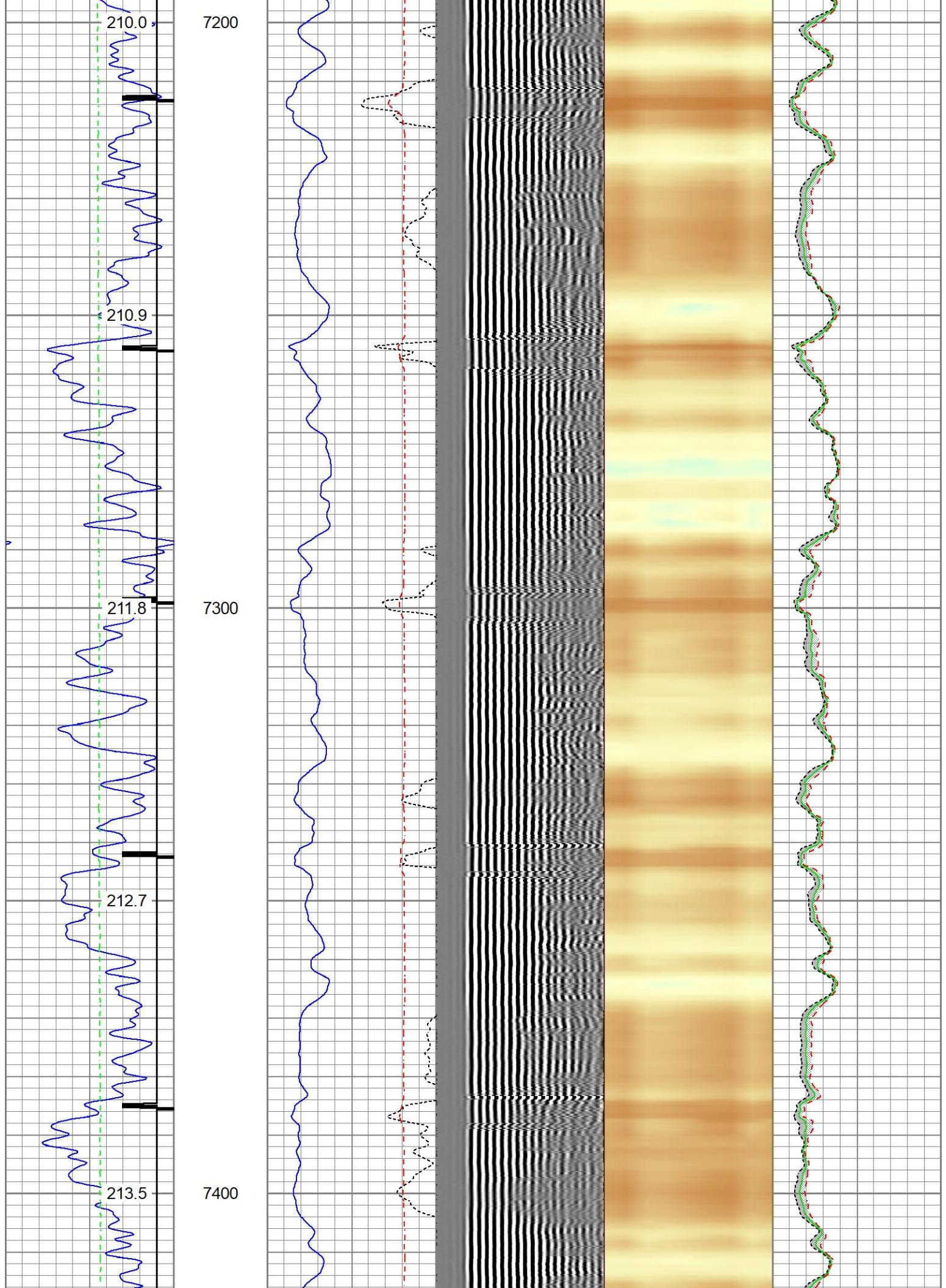
6900



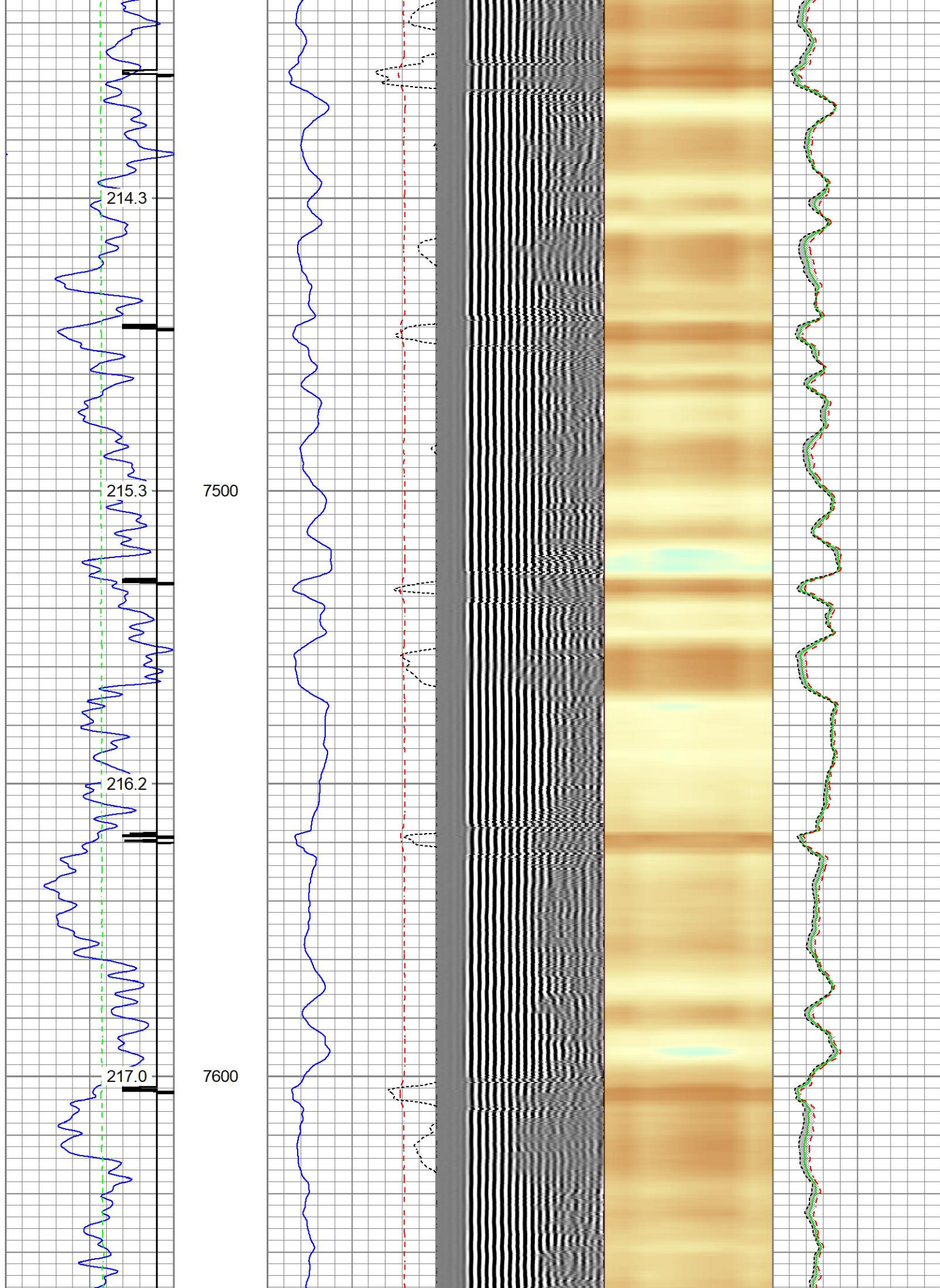




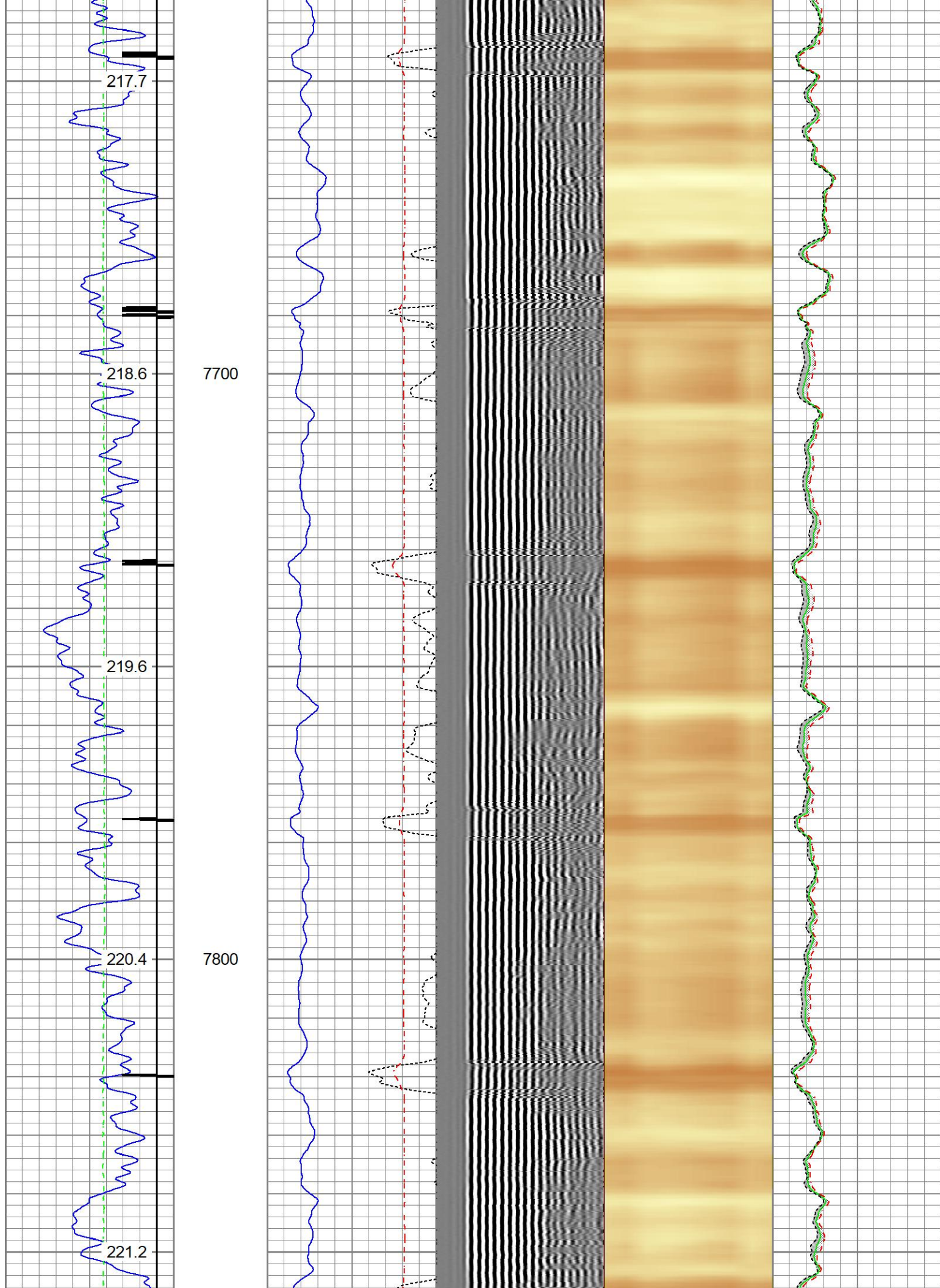




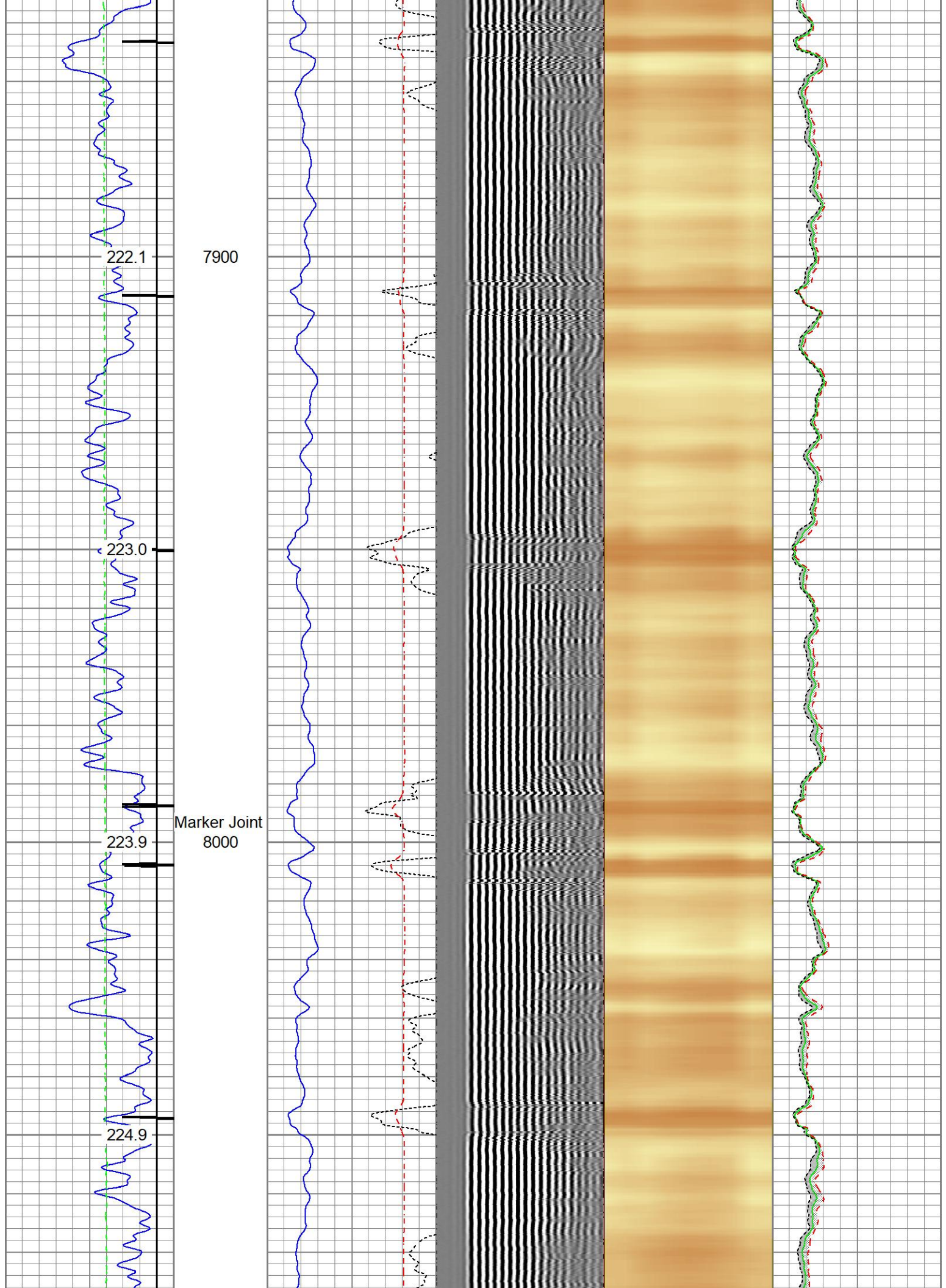




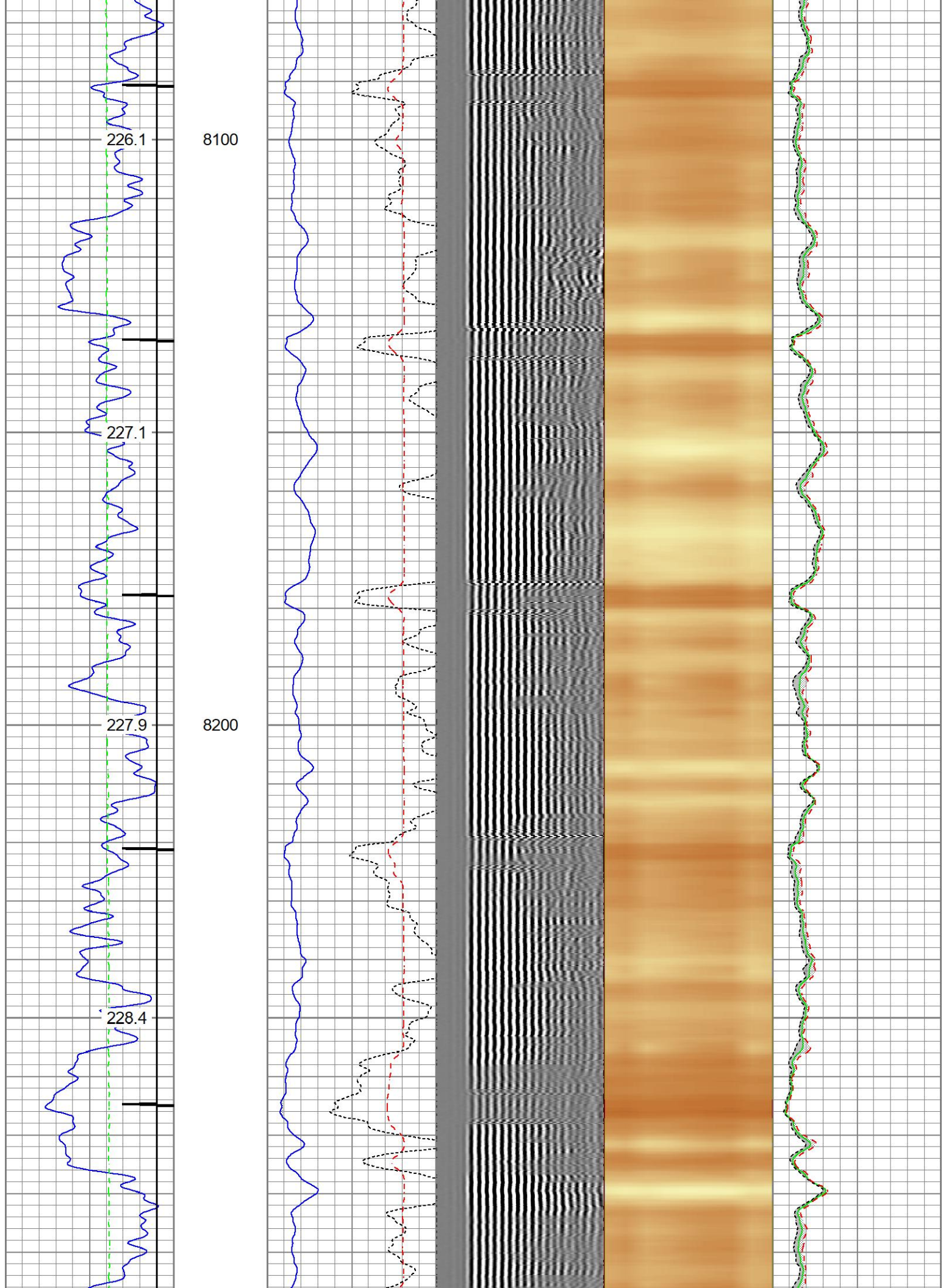




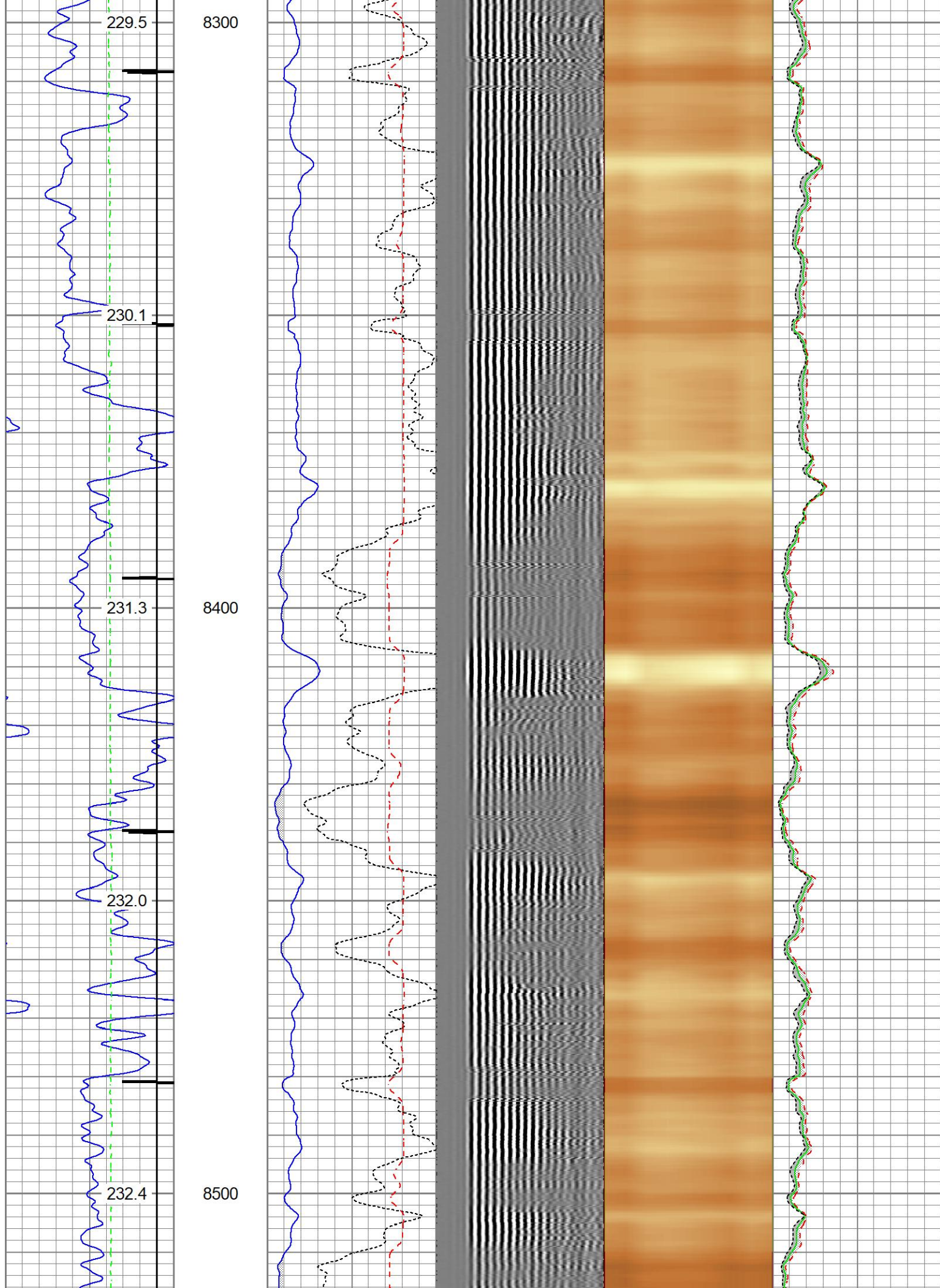




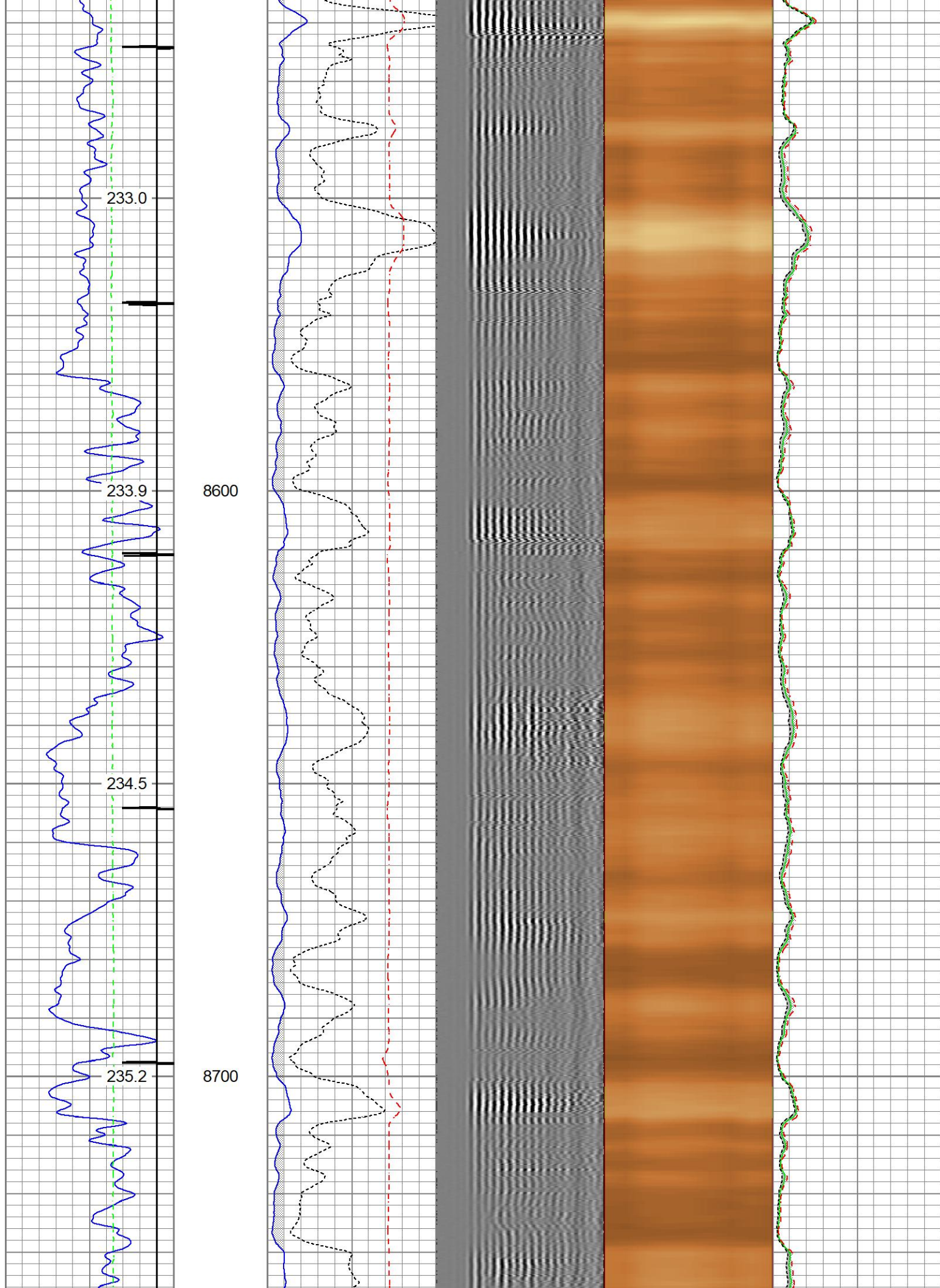




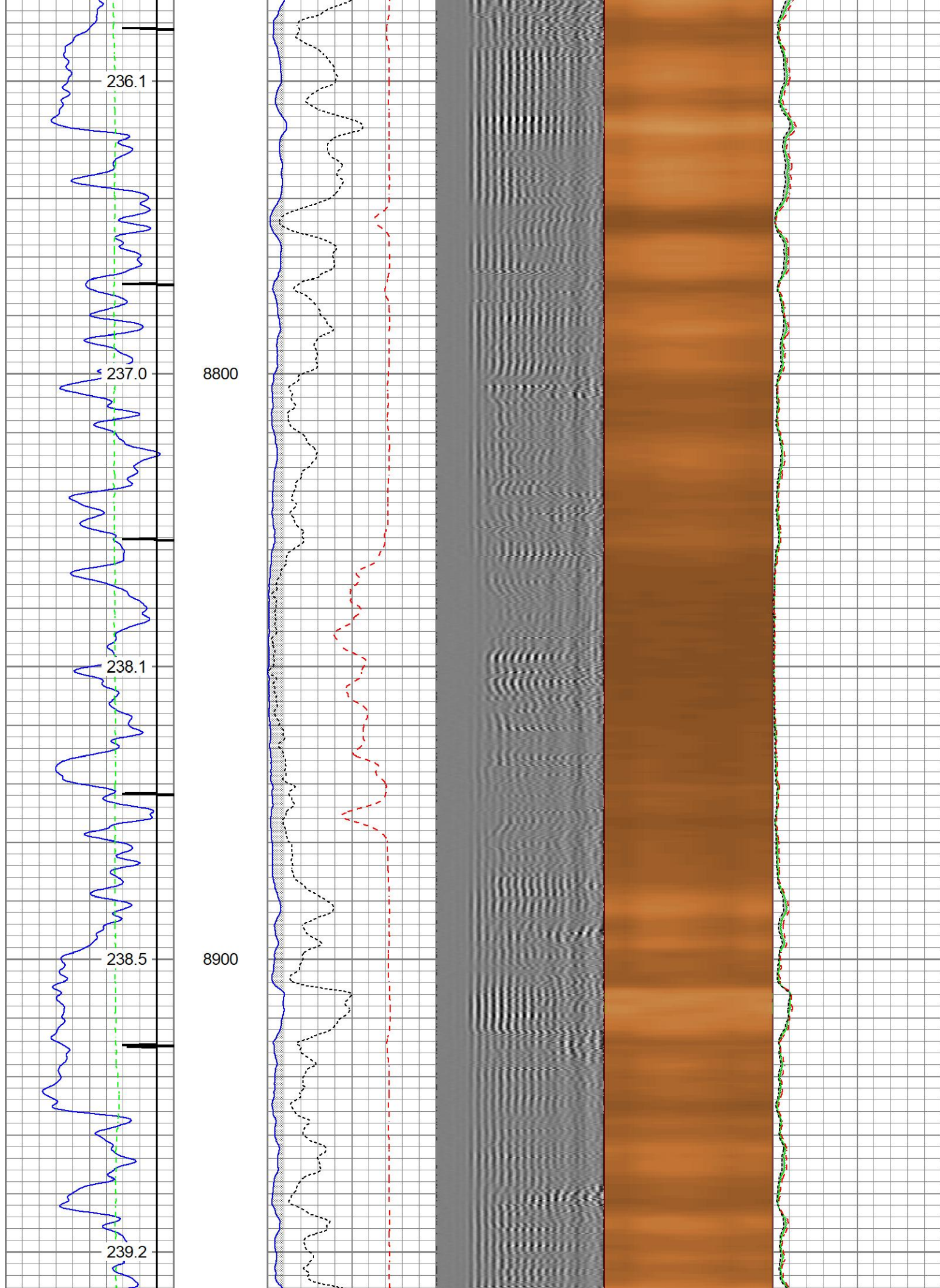




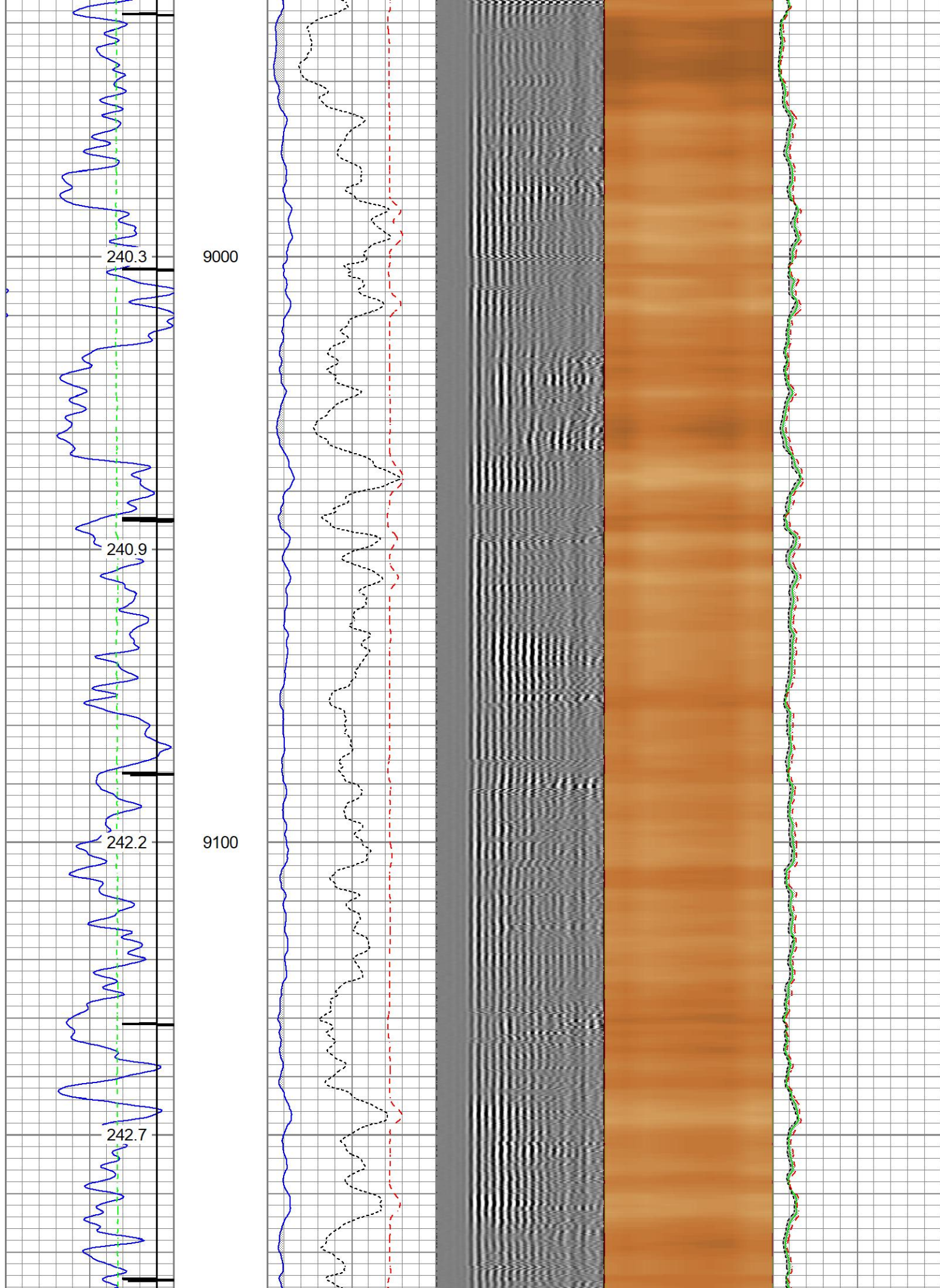




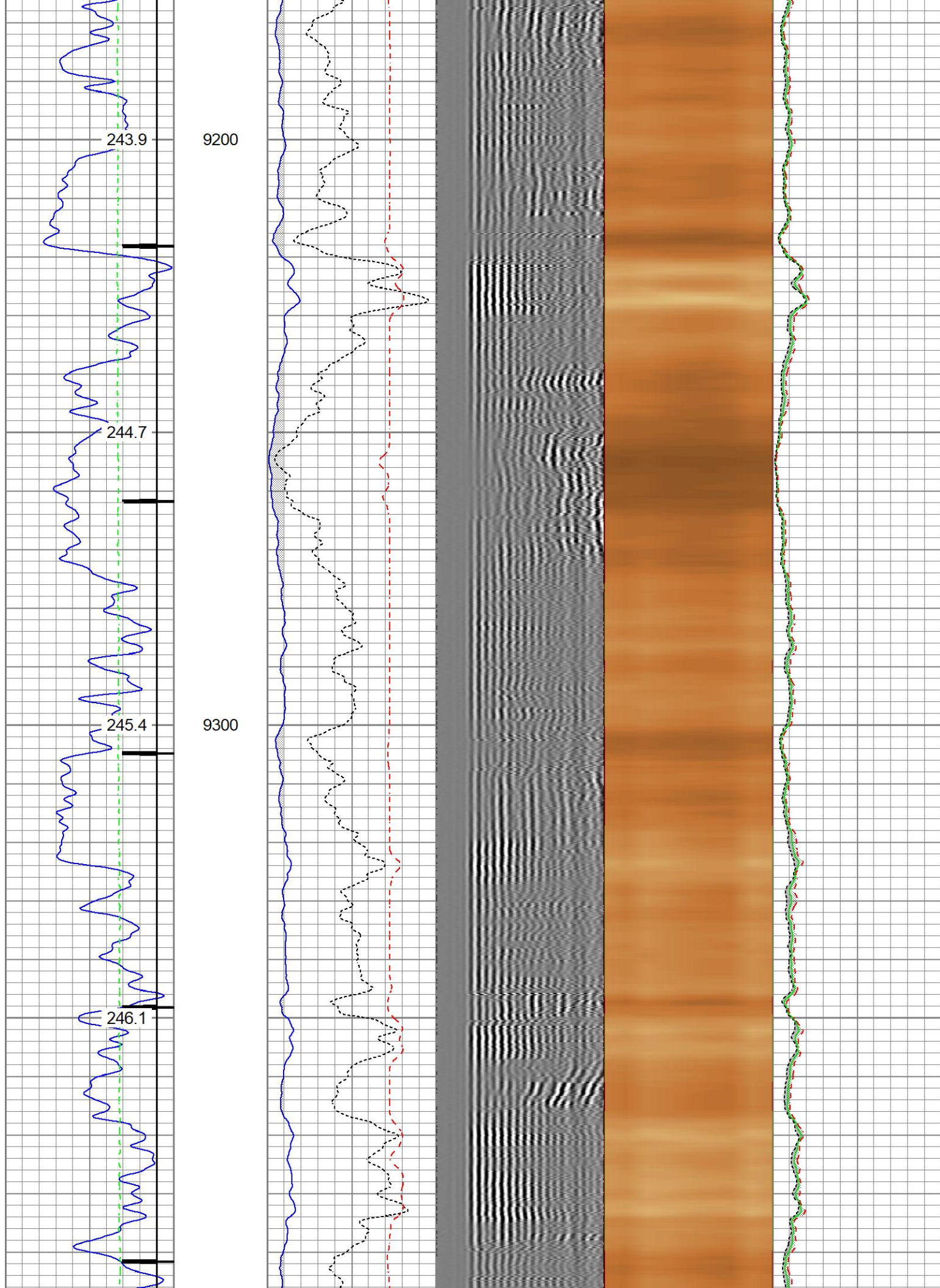




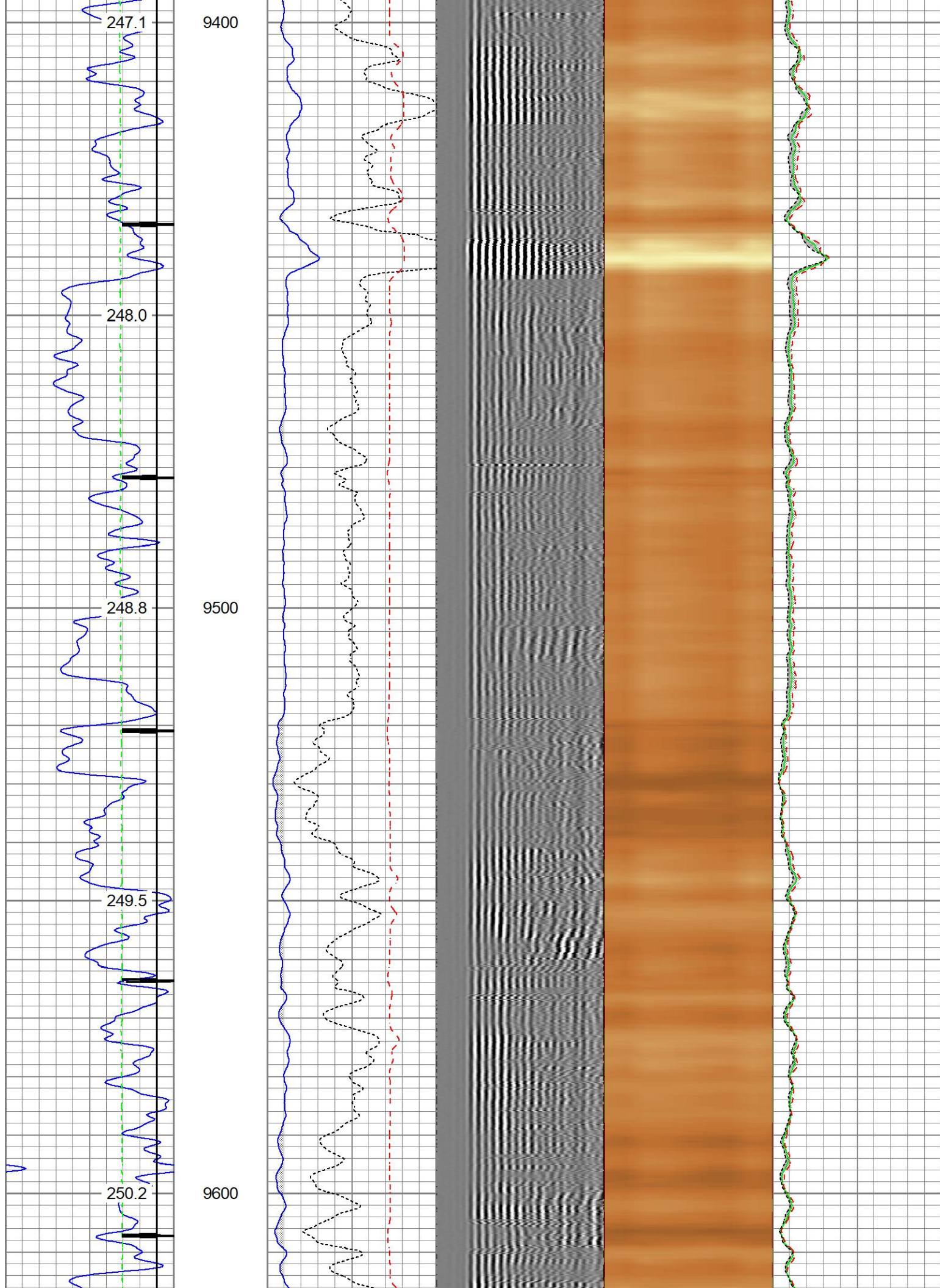




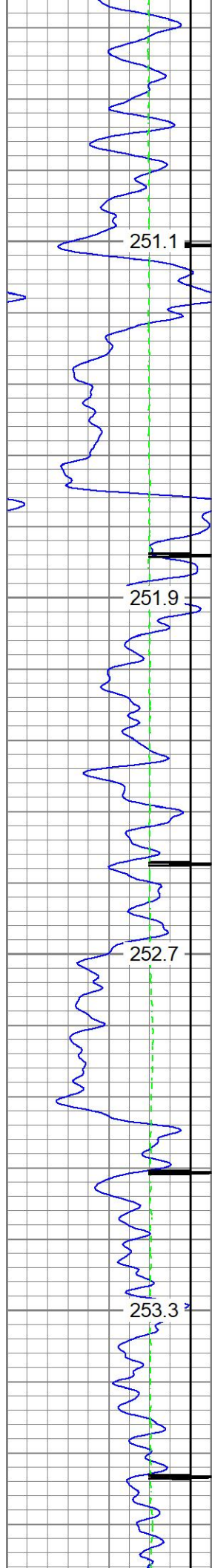






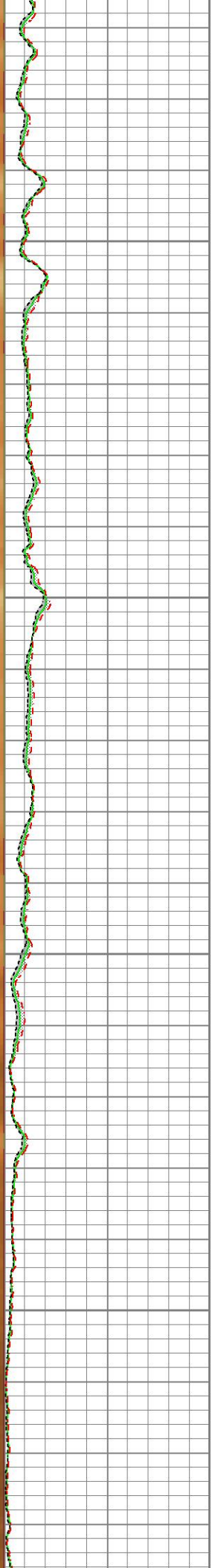

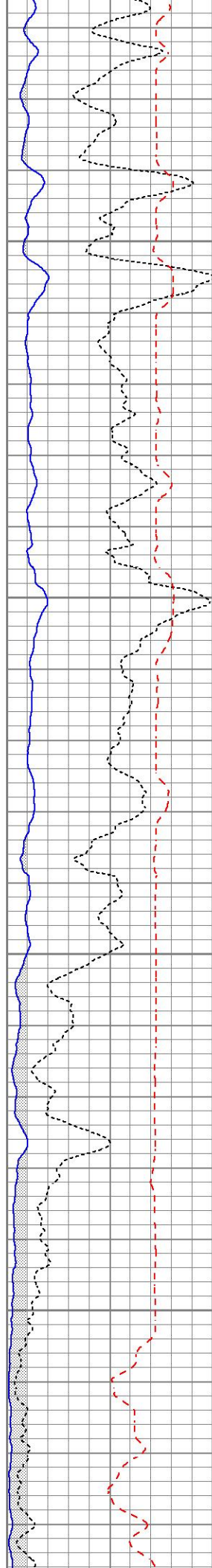




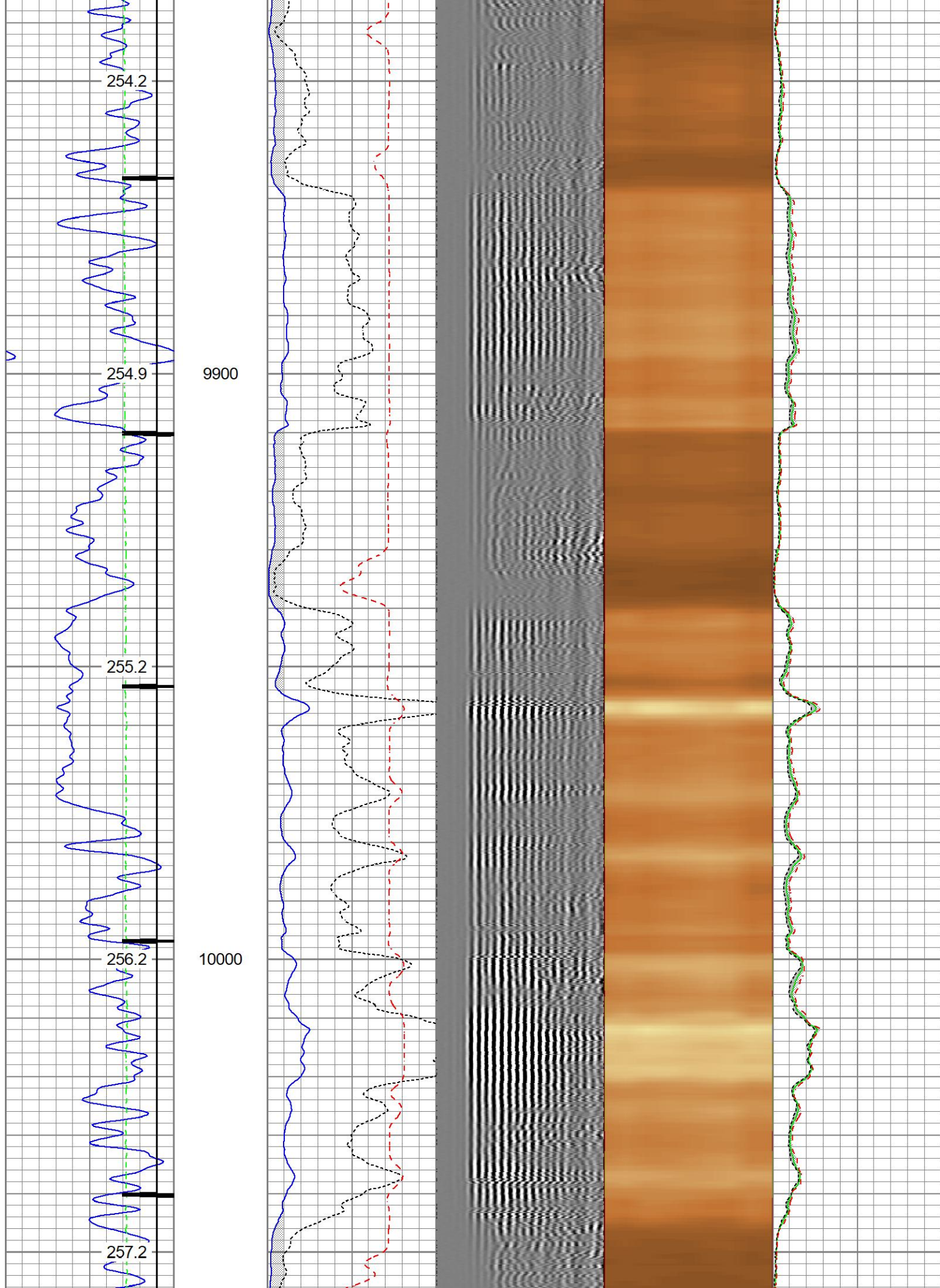


9700

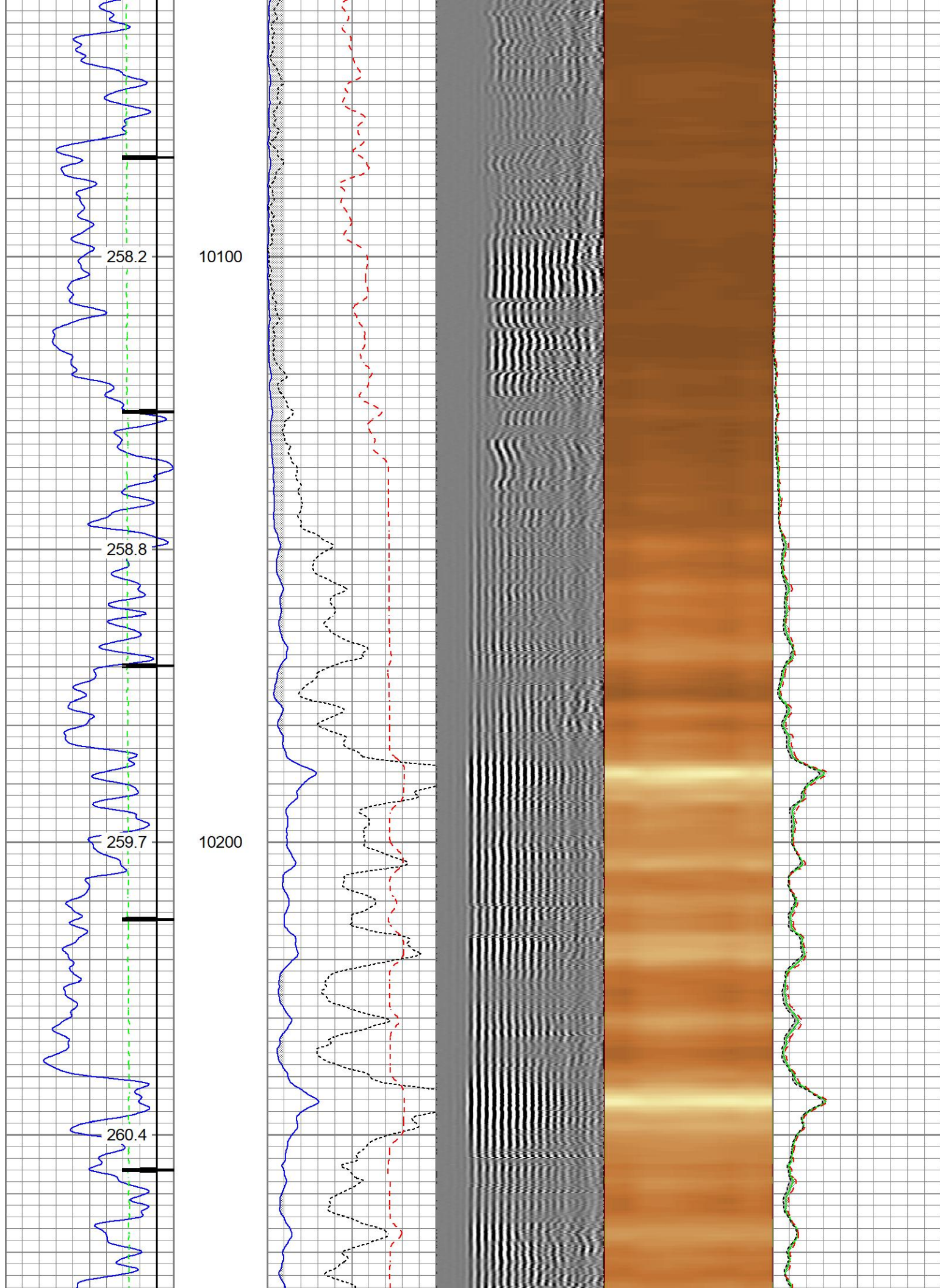
9800



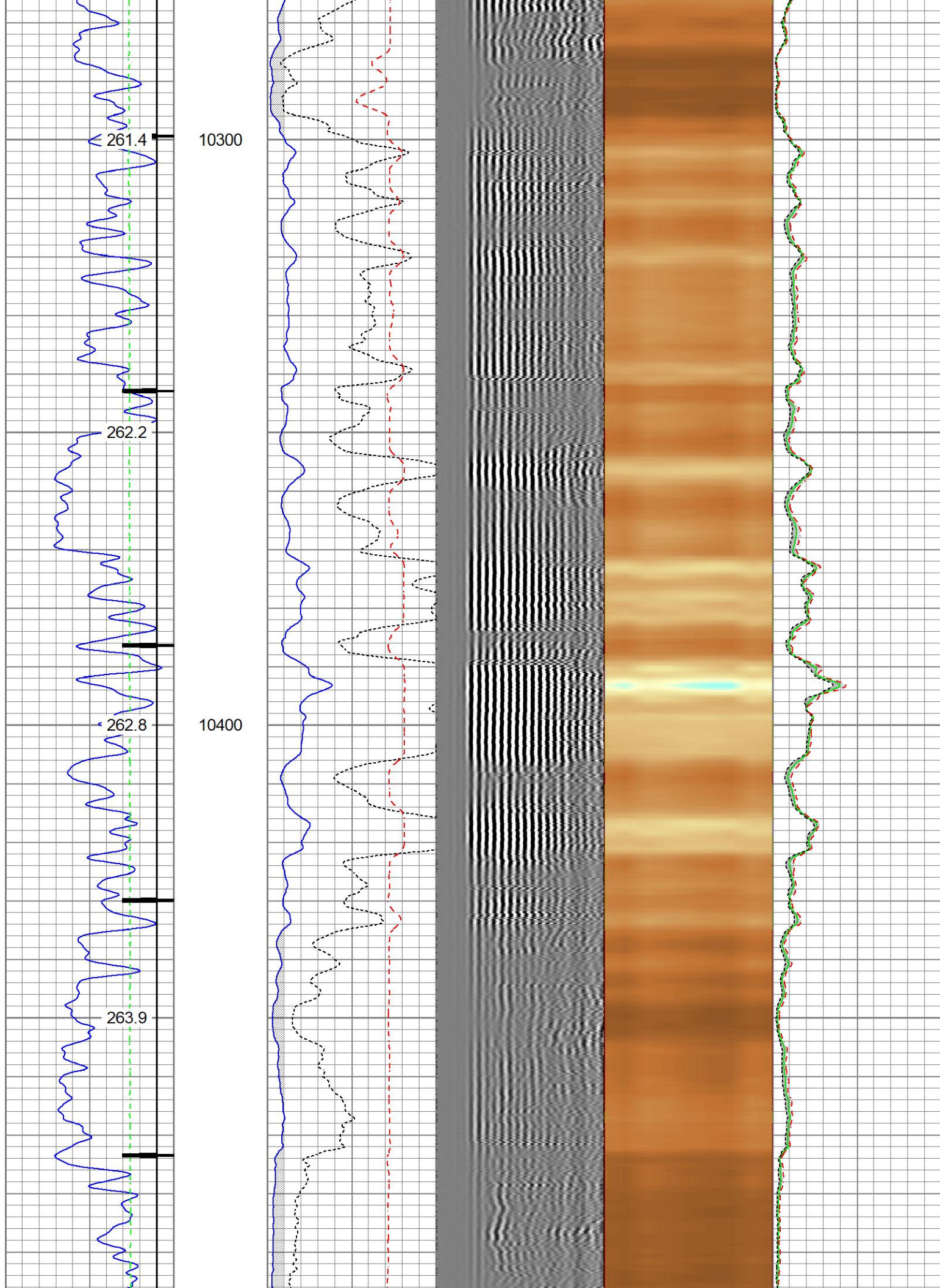




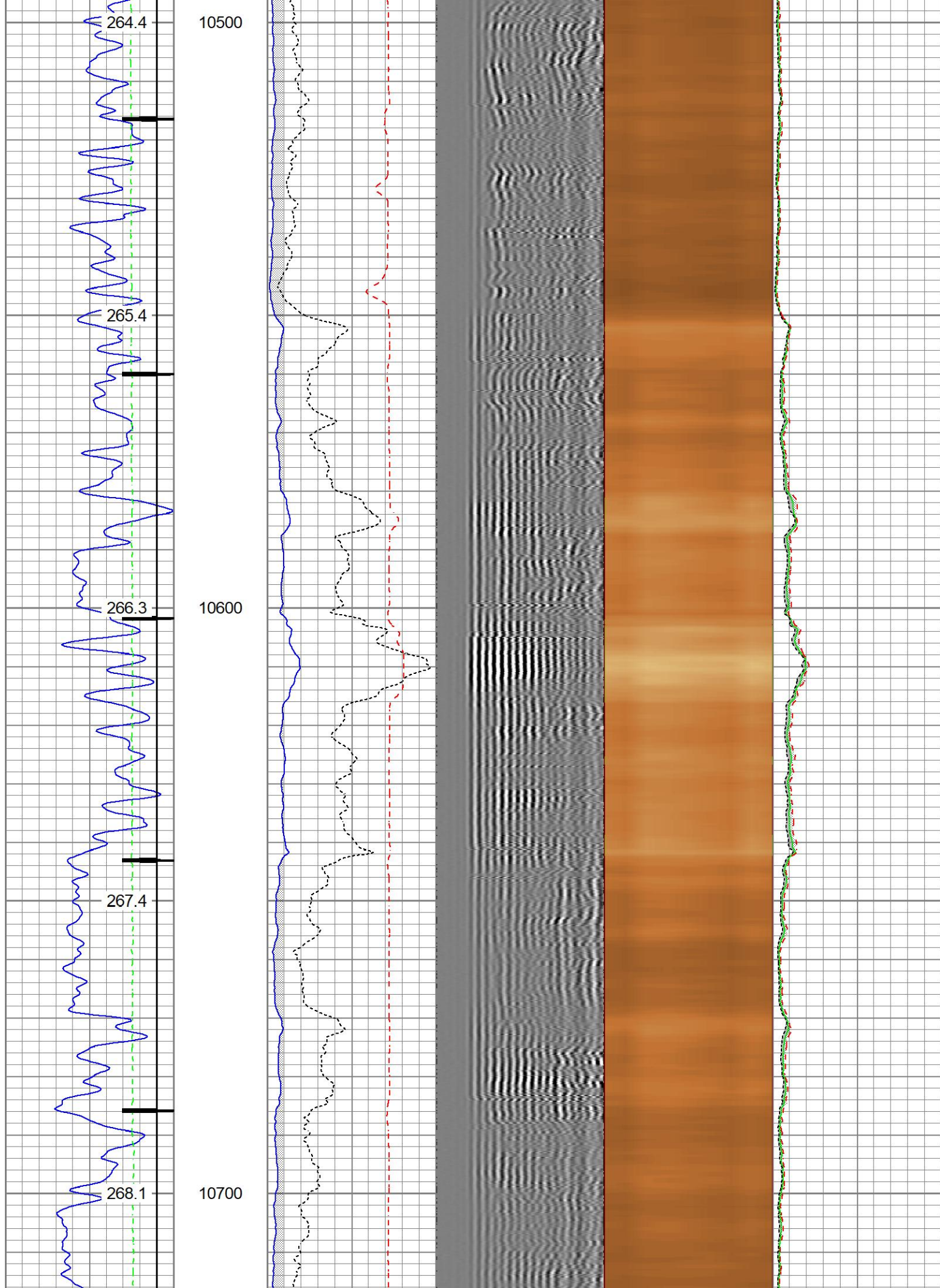




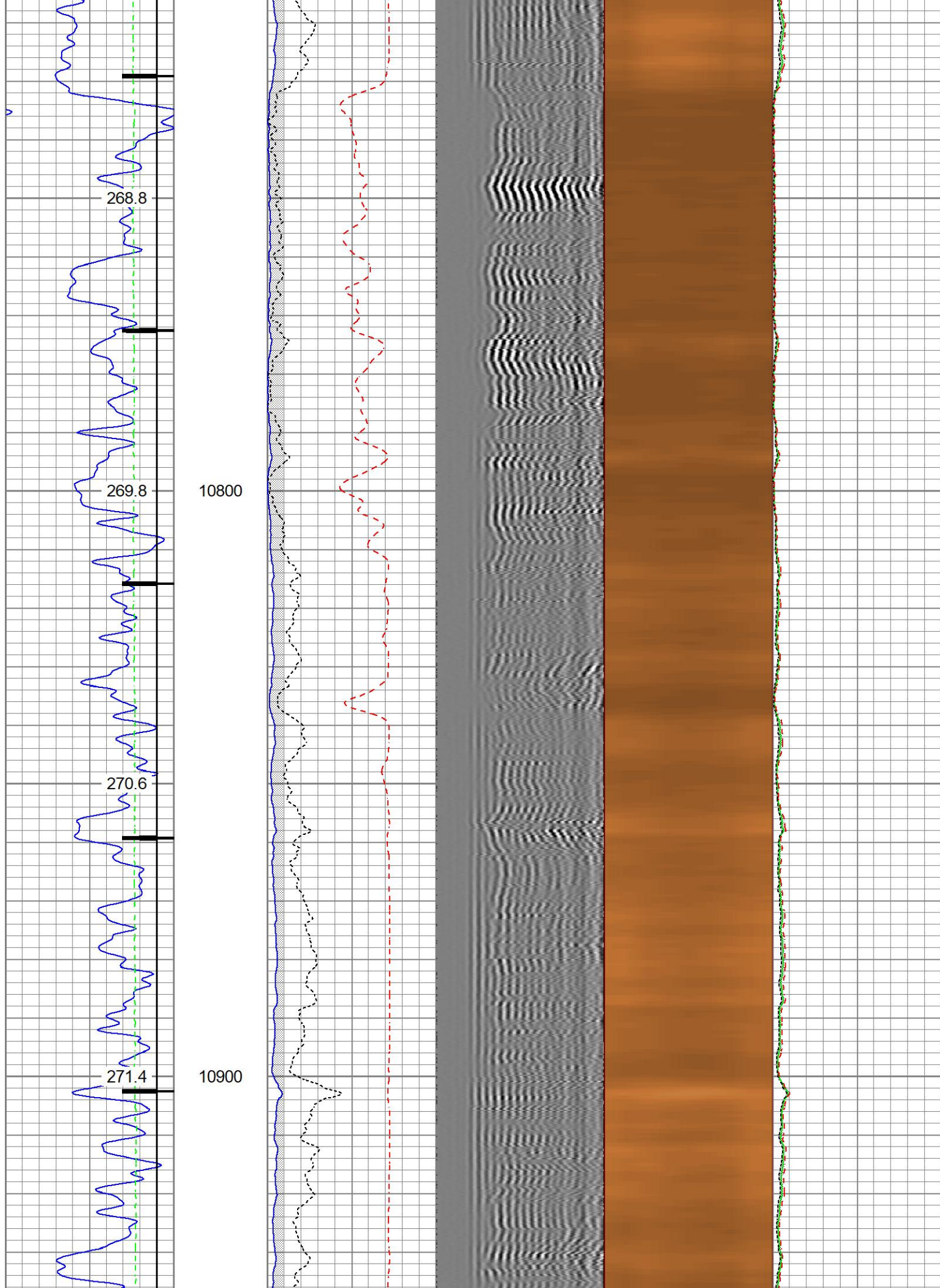




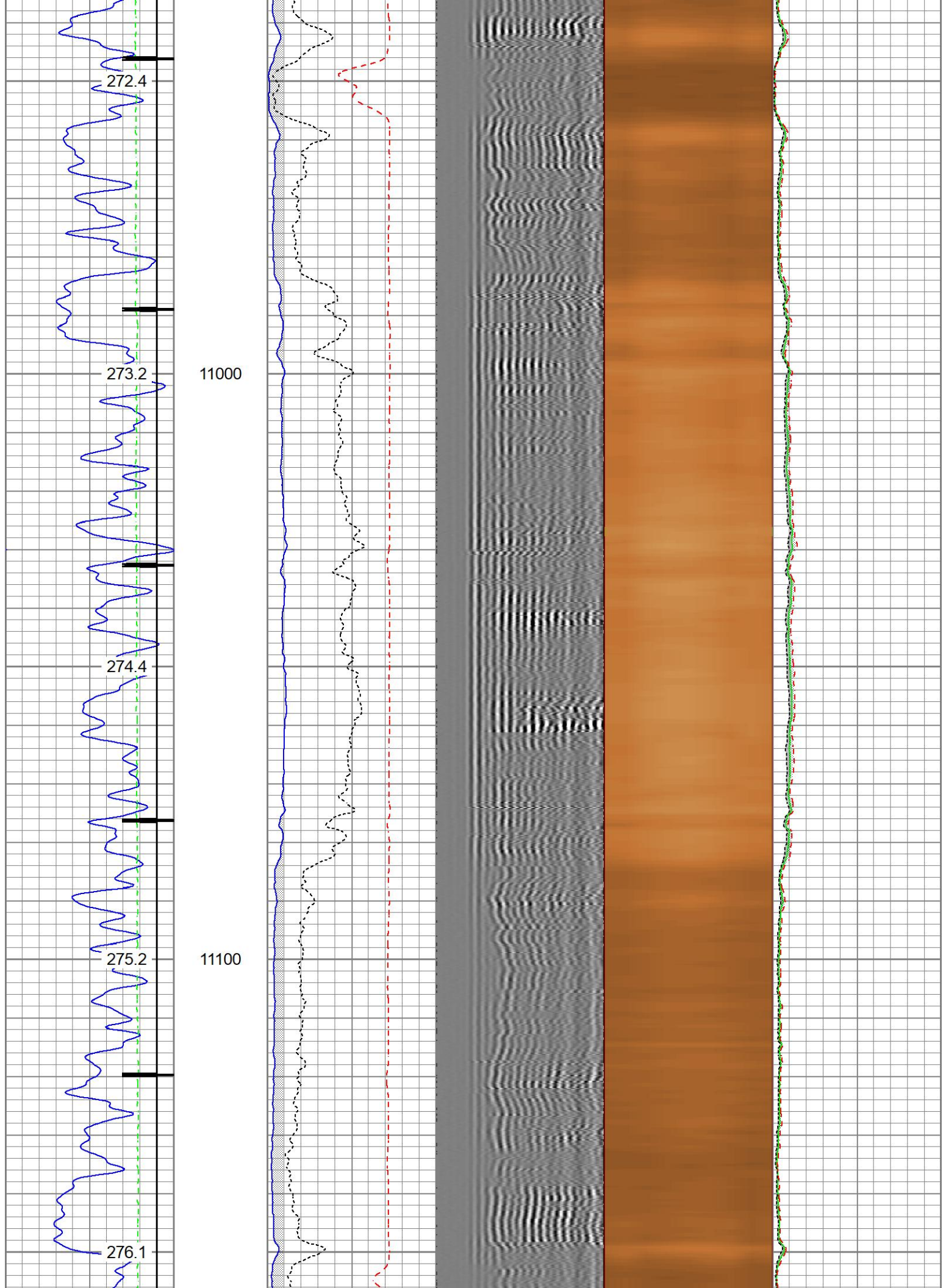




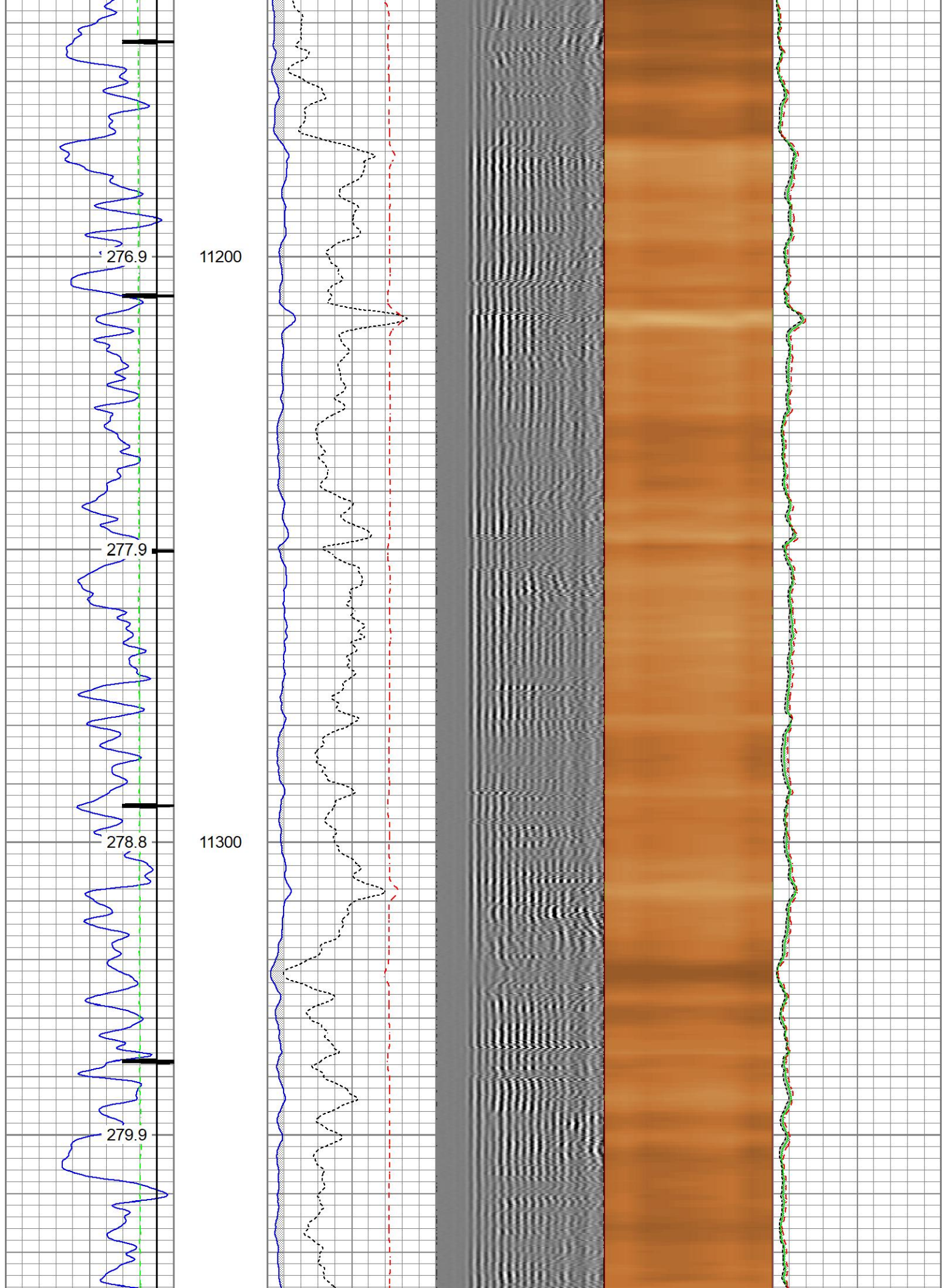




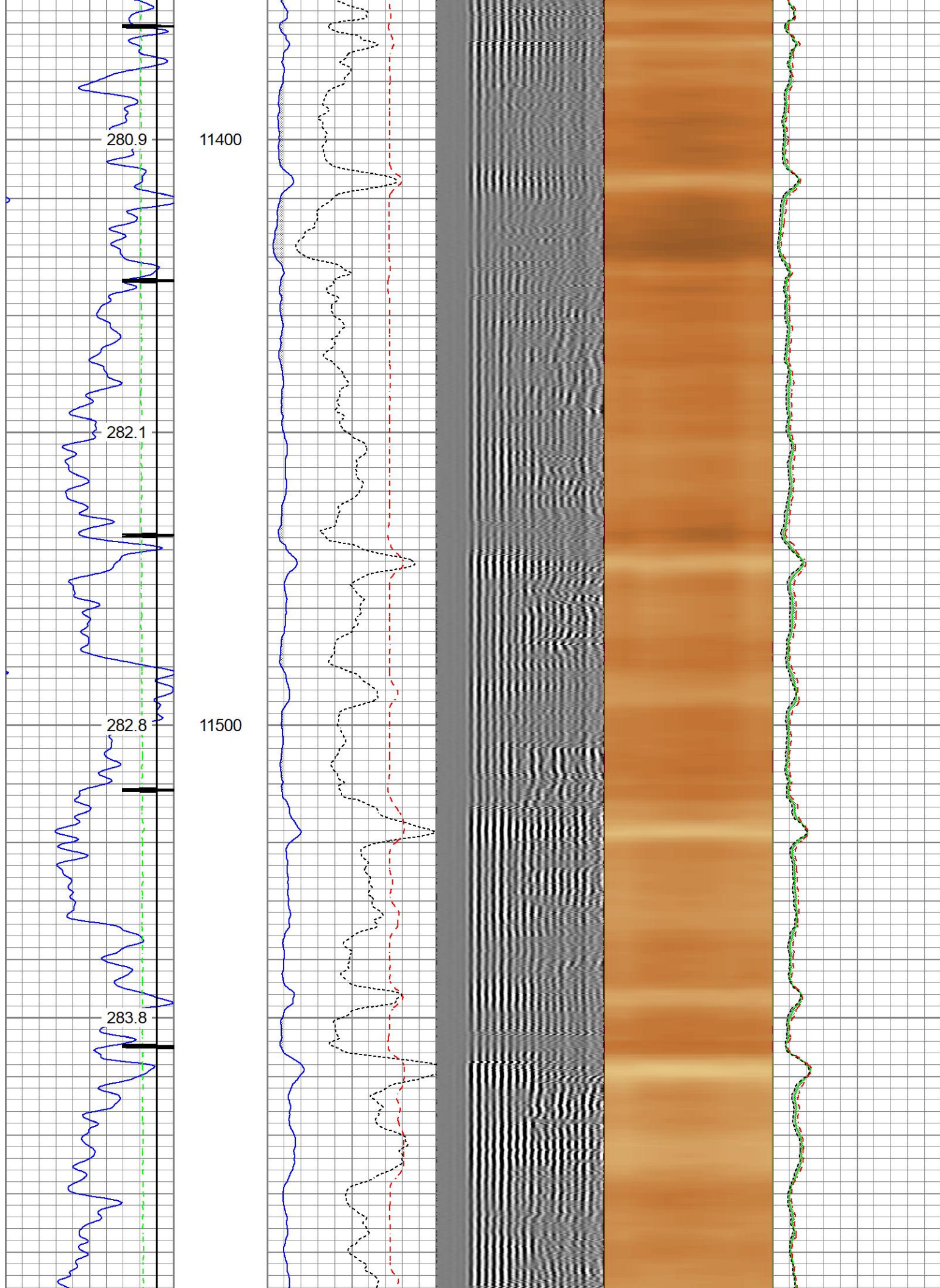




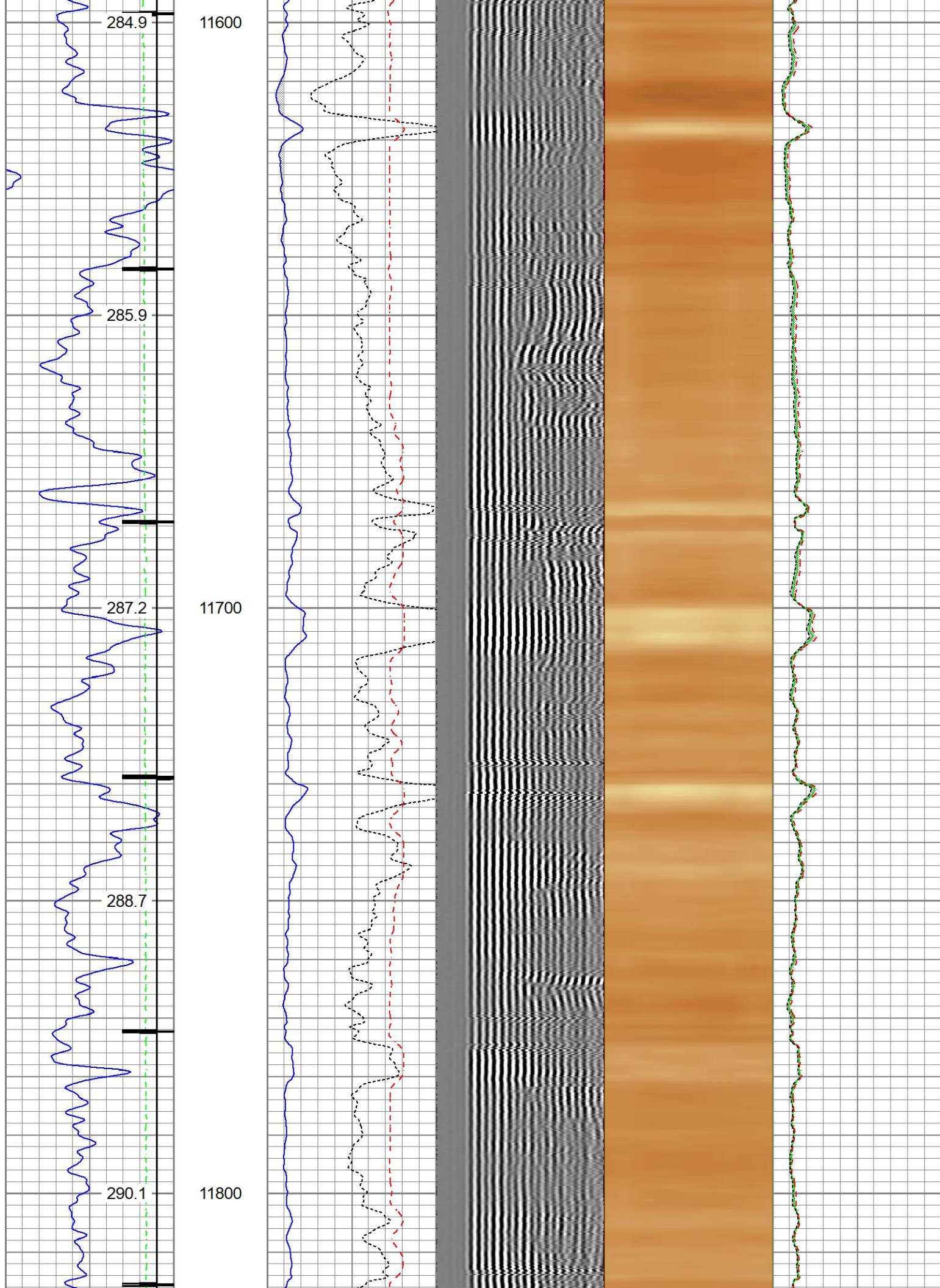




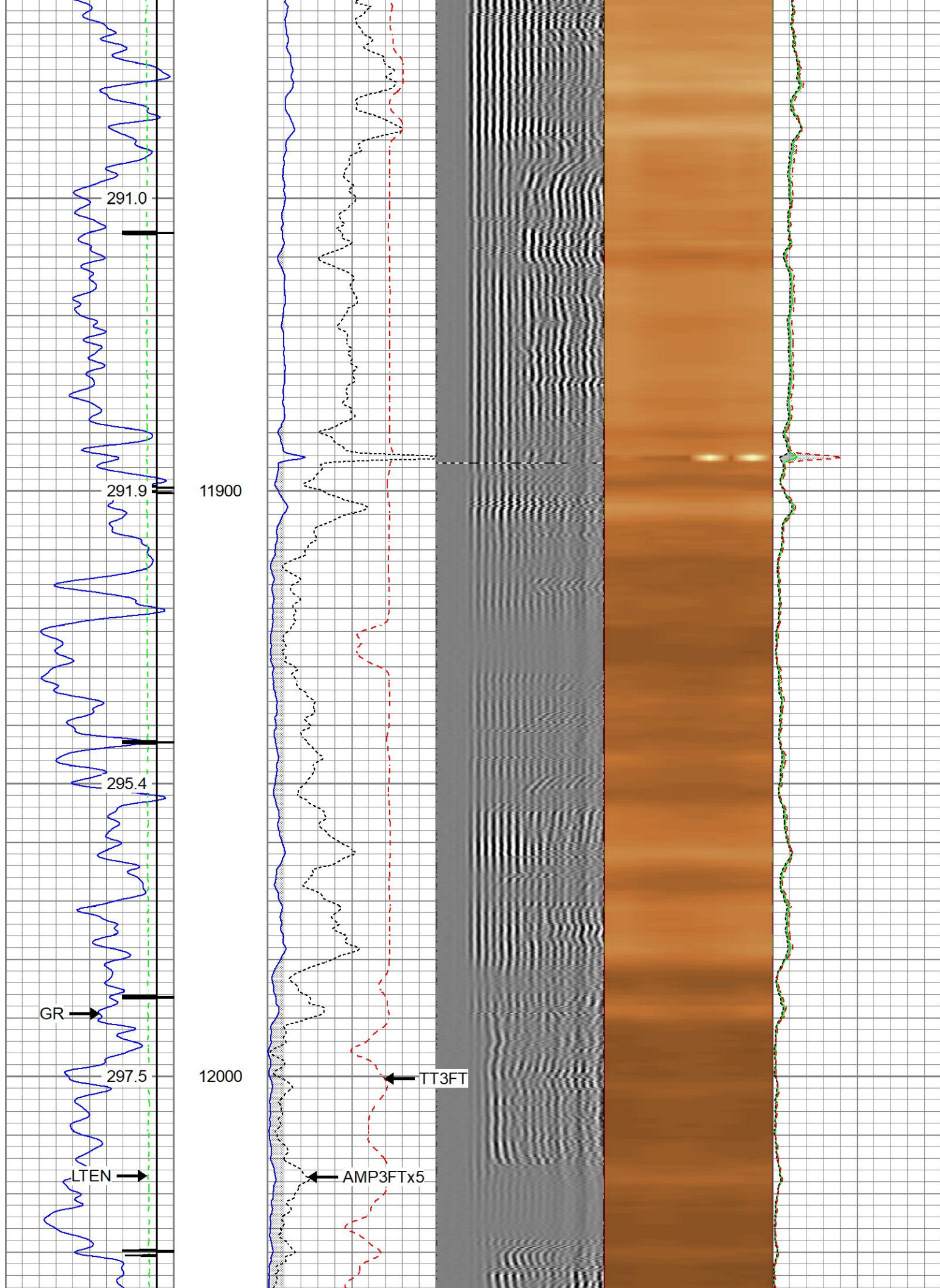




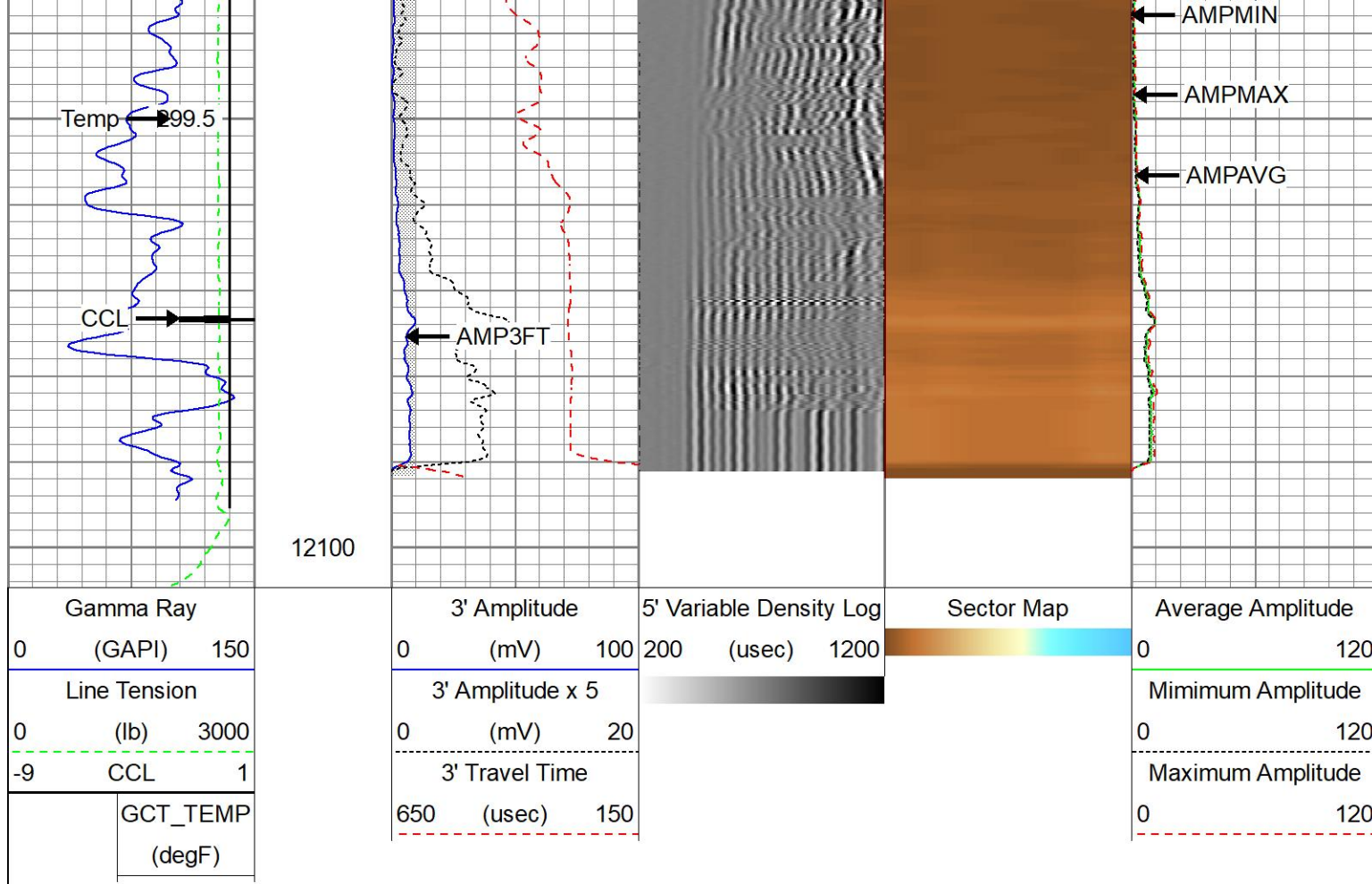






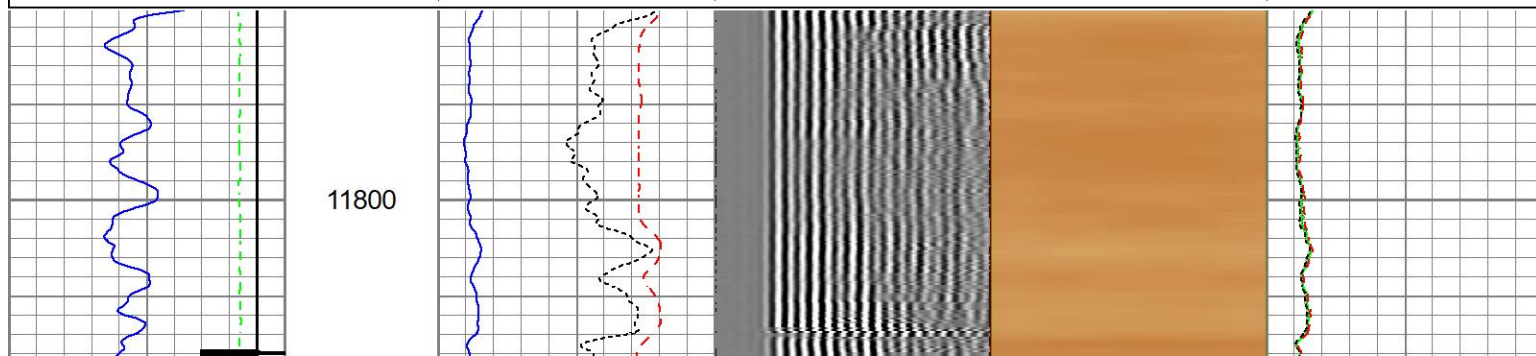
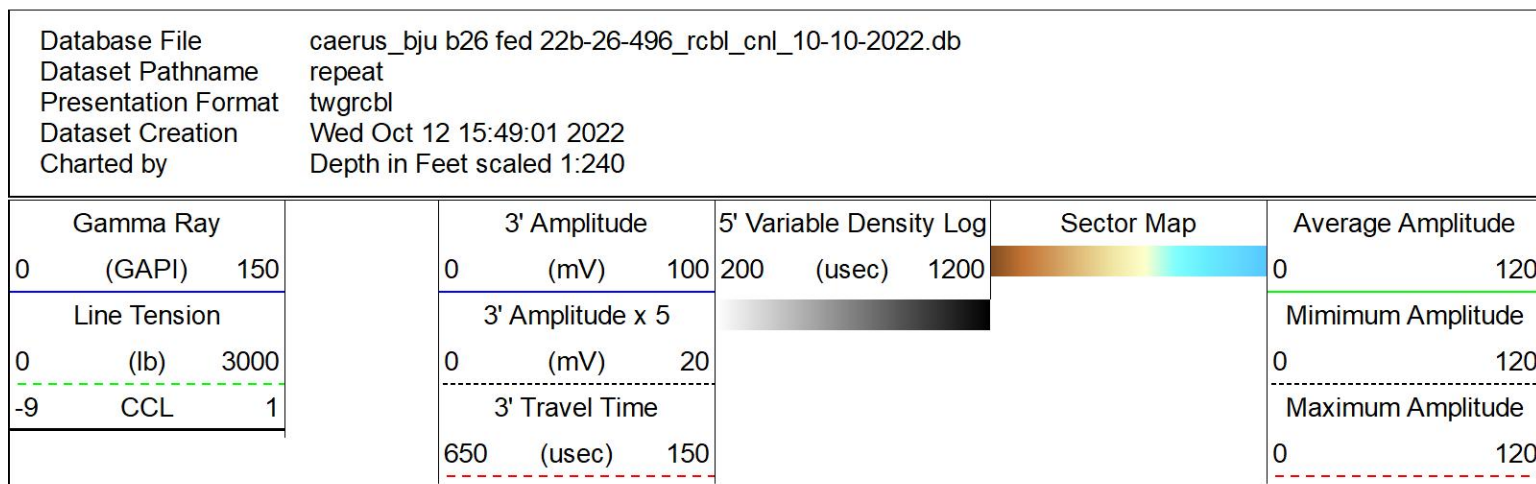




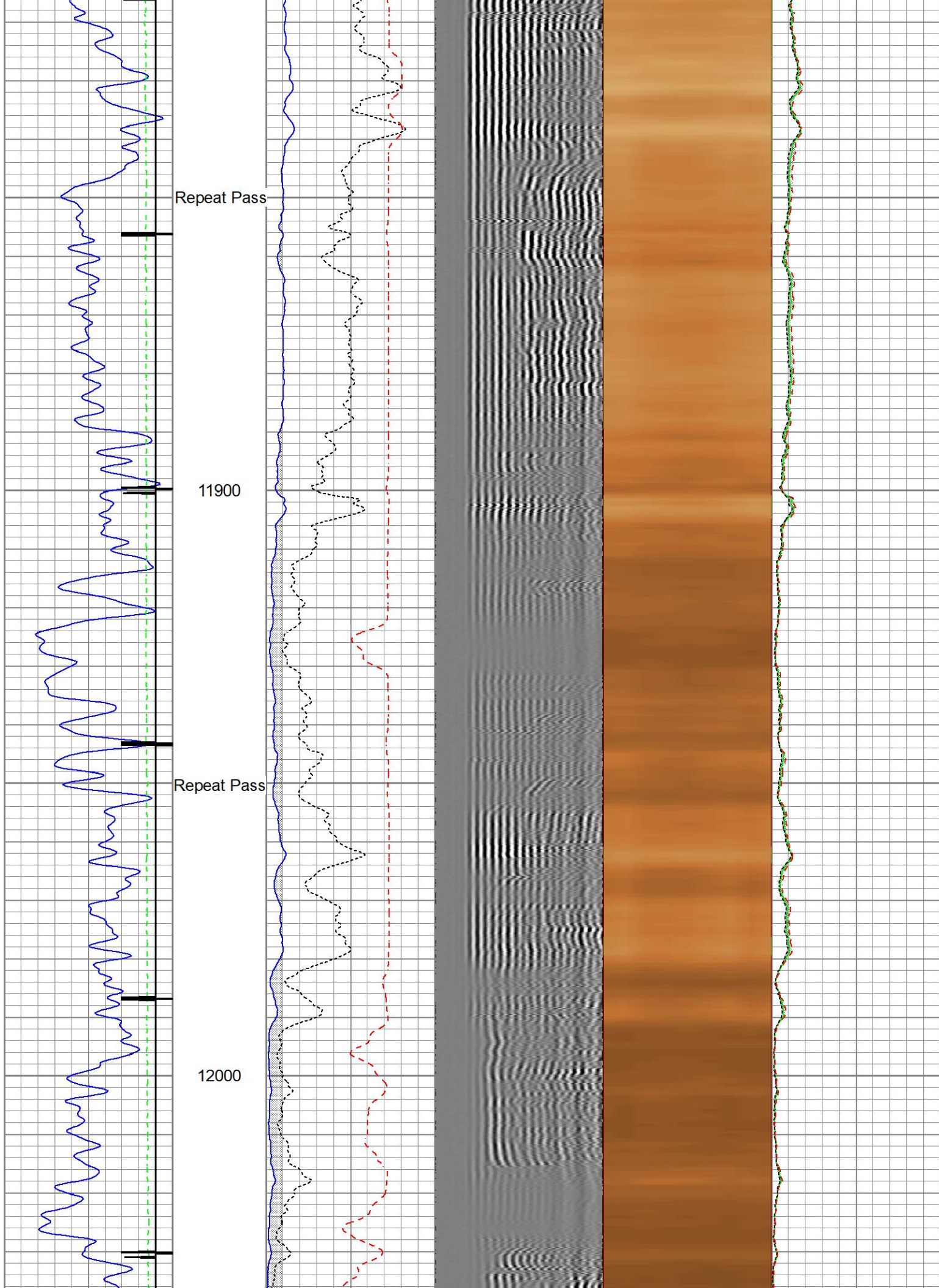




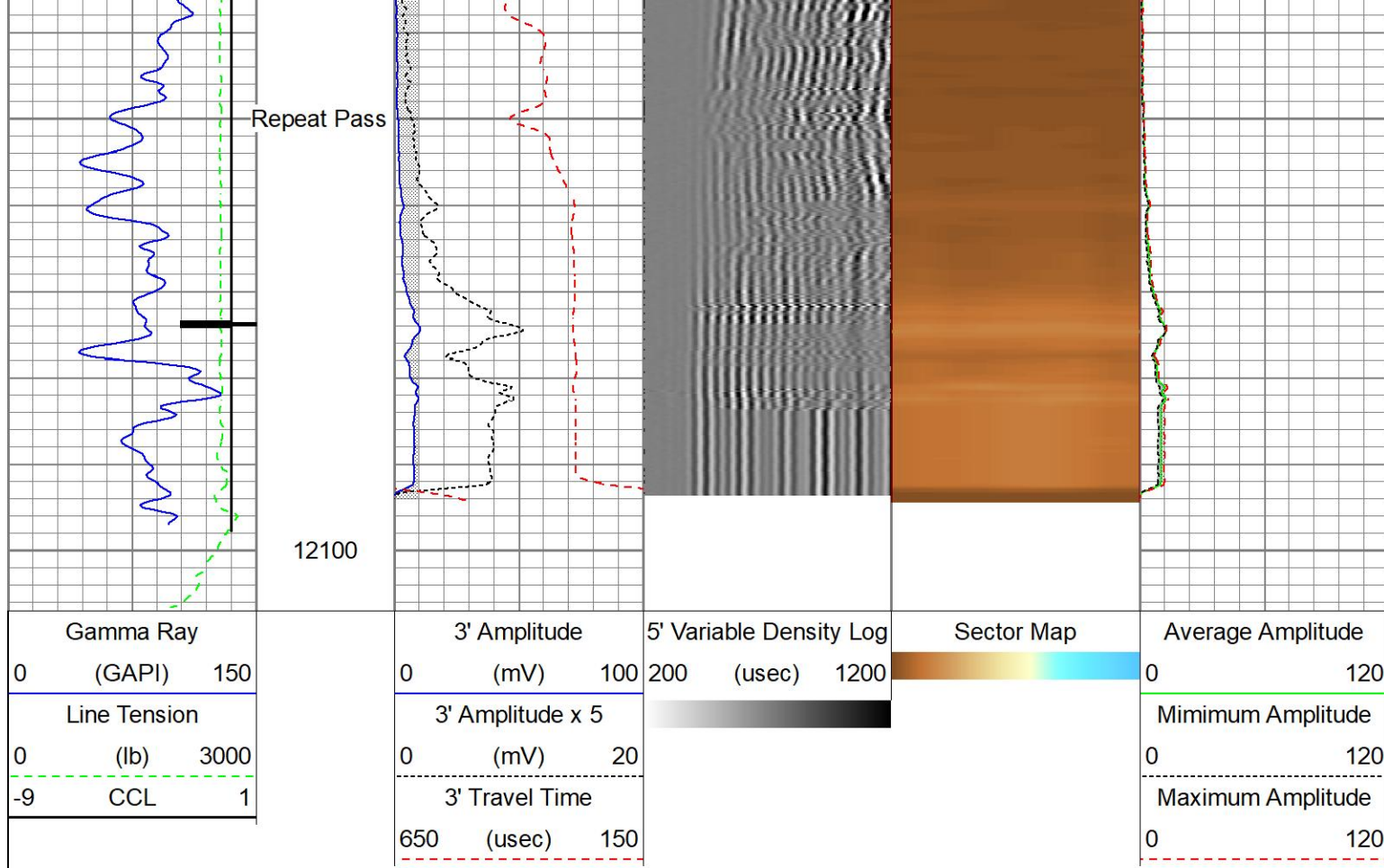
## Repeat Pass 5" = 100'











Calibration Report				
Database File	caerus_bju b26 fed 22b-26-496_rcbl_cnl_10-10-2022.db			
Dataset Pathname	main			
Dataset Creation	Wed Oct 12 15:56:55 2022			
Compensated Neutron Calibration Report				
Model:		CNT - 275Dig		
Serial Number:		FW1409-35		
SHOP CALIBRATION		Thu Mar 31 15:47:13 2022		
	Cal Tube	Units		
Tank Ratio	11.6940	SS/LS		
LS Detector	68.71	cps		
SS Detector	748.49	cps		
Tool Ratio	10.8929	SS/LS		
Tool Gain	1.0735	----		
PRE-SURVEY VERIFICATION				
	SS Detector	LS Detector	Measured (p.u.)	Target (p.u.)
POST-SURVEY VERIFICATION				
	SS Detector	LS Detector	Measured (p.u.)	Target (p.u.)



Gamma Ray Calibration Report
------------------------------

Type / Serial:	Probe275dig / FW1403-104
----------------	--------------------------

SHOP CALIBRATION		Thu Mar 31 15:29:33 2022			
	Counts/Sec.	Gain	Offset	Jig	Units
Background	64.8				cps
Calibrator	250.4				cps
		0.8888			GAPI/cps
PRIMARY VERIFICATION					
Background	0.0				cps
Calibrator	0.0				cps
Difference				0.0	GAPI
BEFORE SURVEY VERIFICATION					
Background	0.0				cps
Calibrator	0.0				cps
Difference				0.0	GAPI
AFTER SURVEY VERIFICATION					
Background	0.0				cps
Calibrator	0.0				cps
Difference				0.0	GAPI

# Segmented Cement Bond Log Calibration Report

Serial Number:	FW1312-30		
Tool Model:	Probe275acc		
Calibration Casing Diameter:	4.500	in	
Calibration Depth:	37.892	ft	

Master Calibration, performed Tue Oct 11 14:23:01 2022:

	Raw (v)		Calibrated (mv)		Results	
	Zero	Cal	Zero	Cal	Gain	Offset
3'	0.004	0.751	0.000	81.196	108.777	-0.483
CAL	0.004	0.759				
5'	0.005	0.726	0.000	81.196	112.573	-0.511
SUM						
S1	0.005	0.758	0.000	100.000	132.825	-0.629
S2	0.005	0.760	0.000	100.000	132.357	-0.645
S3	0.004	0.764	0.000	100.000	131.609	-0.519
S4	0.004	0.759	0.000	100.000	132.338	-0.509
S5	0.004	0.758	0.000	100.000	132.670	-0.568
S6	0.004	0.750	0.000	100.000	134.077	-0.525
S7	0.004	0.747	0.000	100.000	134.639	-0.562
S8	0.005	0.748	0.000	100.000	134.666	-0.707


Internal Reference Calibration, performed (Not Performed):						
	Raw (v)		Calibrated (v)		Results	
	Zero	Cal	Zero	Cal	Gain	Offset
CAL	0.000	0.000	0.004	0.759	1.000	0.000

Air Zero Calibration performed Tue Oct 11 14:31:43 2023:

	Raw (v)	Calibrated (v)	Results
	Zero	Zero	Offset
3'	0.000	0.000	0.000
5'	0.000	0.000	0.000
SUM			
S1	0.000	0.000	0.000
S2	0.000	0.000	0.000
S3	0.000	0.000	0.000
S4	0.000	0.000	0.000
S5	0.000	0.000	0.000
S6	0.000	0.000	0.000
S7	0.000	0.000	0.000
S8	0.000	0.000	0.000

Inclinometer Calibration Report					
Performed:	Thu Jul 28 15:46:49 2022				
	Low Read.	High Read.	Low Ref.	High Ref.	
X Accelerometer	-931.00	904.00	-1.00	1.00	gee
Y Accelerometer	-899.00	884.00	-1.00	1.00	gee
Z Accelerometer	1.47	886.18	0.00	1.00	gee

Sensor	Offset (ft)	Schematic	Description	Length (ft)	O.D. (in)	Weight (lb)
						
			SO BS CENT-2750-4500 Slip Over 2-3/4" I.D. for 4-1/2" O.D. Casing Bow Spring Centralizer	1.33	3.25	10.00
WVFS8	14.27		RBT8acc-Probe275acc (FW1312-30) 2.75" Radial Corrosion with accelerometer	8.75	2.75	110.00
WVFS7	14.27					
WVFS6	14.27					
WVFS5	14.27					
WVFS4	14.27					
WVFS3	14.27					
WVFS2	14.27					
WVFS1	14.27					
WVF3FT	14.27					
WVF5FT	13.27					
RBT_HV	10.02					
RBT_ACCZ	10.02					
RBT_ACCY	10.02					
RBT_ACCX	10.02					



[illegible]