

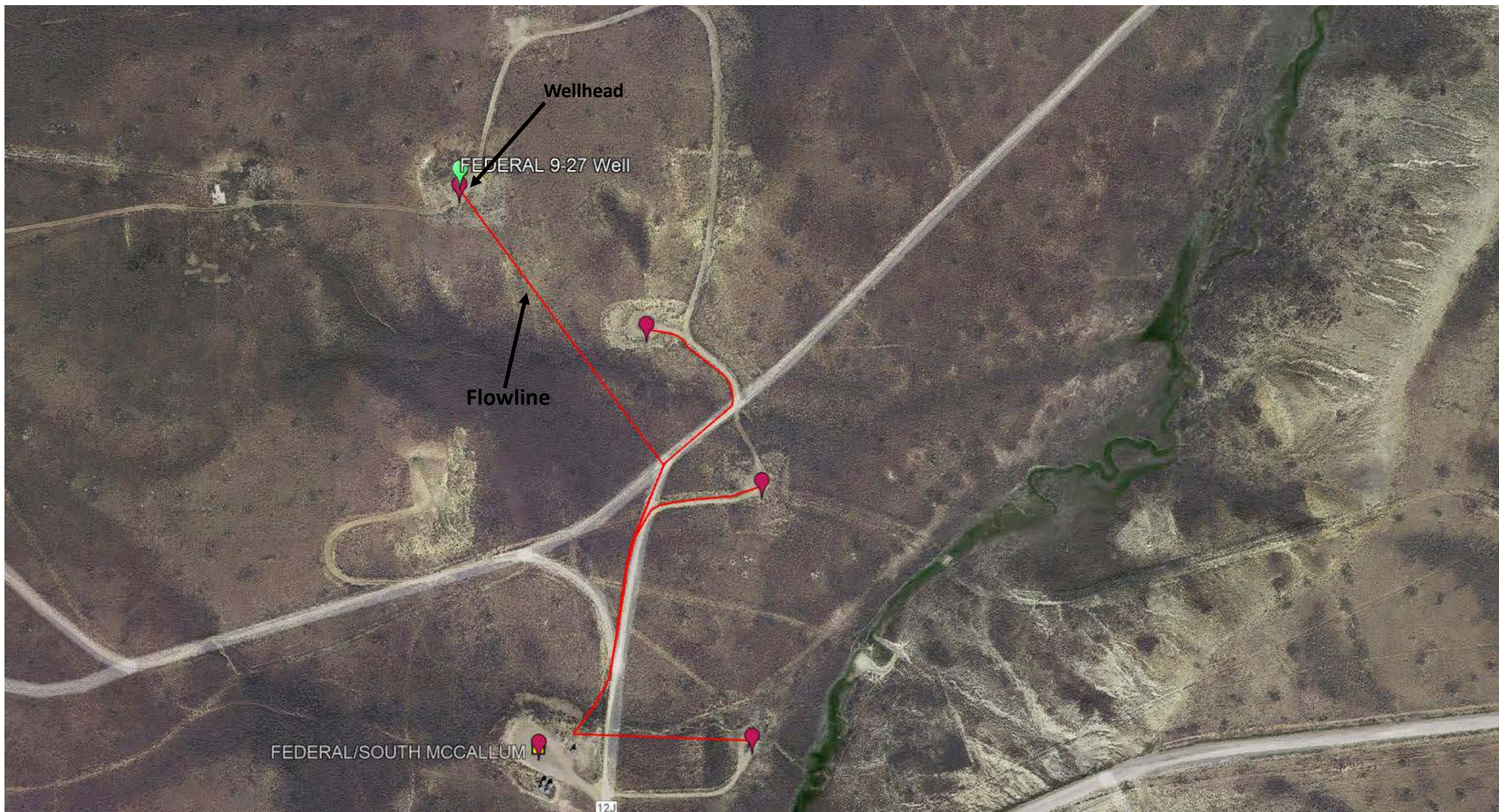
Date:	October 2022
Designed By:	K.P. Kauffman Co.
Drawn By:	RMG




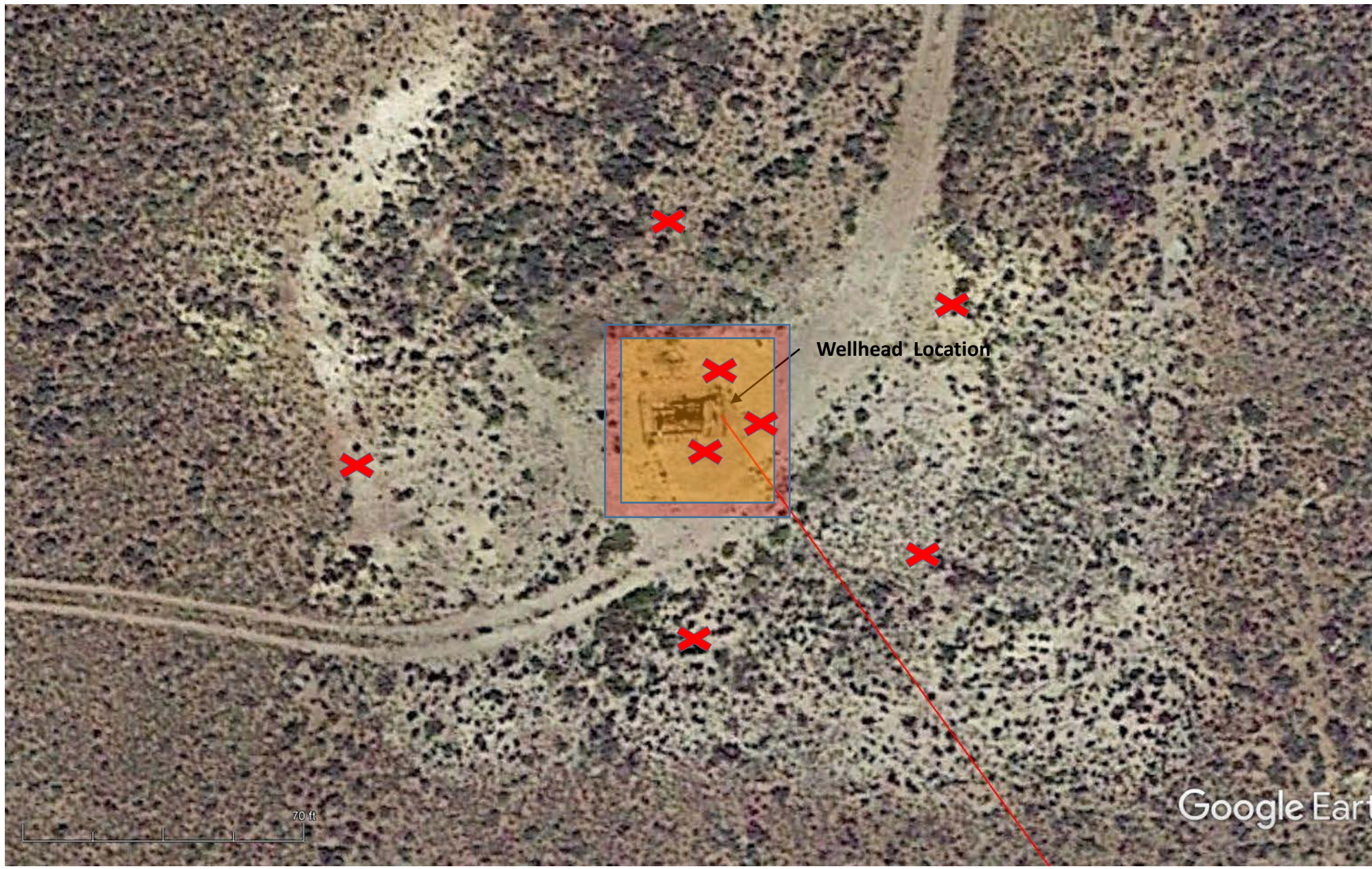
K.P. Kauffman Co., Inc.
1700 Lincoln St., Suite 4550
Denver CO, 80203

Federal 9-27 Well Closure
NWSE, Sec 27, T9N, R78W; Jackson County, Colorado

Figure #1
Location Map



Date:	October 2022	 K.P. Kauffman Co., Inc. 1700 Lincoln St., Suite 4550 Denver CO, 80203	Federal 9-27 Well Closure NWSE, Sec 27, T9N, R78W; Jackson County, Colorado	Figure #2 Location Map
Designed By:	K.P. Kauffman Co.			
Drawn By:	RMG			



Legend

Sample Location area*

Soil Screening area**

Approx. Flowline Location

Approx. Sample Locations, including Background sampling

*Number of samples subject to field observations but, at a minimum, will follow Rule 911.A.(4) Operator Guidance and/or approved sampling plan.

**Soil to be screened with PID, documentation of results will be provided following Rule 911.A.(4) Guidance.

Date:	October 2022
Designed By:	K.P. Kauffman Co.
Drawn By:	RMG



K.P. KAUFFMAN COMPANY, INC.

K.P. Kauffman Co., Inc.
1700 Lincoln St., Suite 4550
Denver CO, 80203

Federal 9-27 Well Closure
NWSE, Sec 27, T9N, R78W; Jackson County, Colorado

Figure #3
Sample Area Proposed



Legend


- Sample Location area*
- Soil Screening area**
- Approx. Flowline Location
- X Approx. Sample Locations, including Background sampling

Flowline is approximately 850'

*Number of samples subject to field observations but, at a minimum, will follow Rule 911.A.(4) Operator Guidance and/or approved sampling plan.

**Soil to be screened with PID, documentation of results will be provided following Rule 911.A.(4) Guidance.

Date:	October 2022
Designed By:	K.P. Kauffman Co.
Drawn By:	RMG



K.P. KAUFFMAN COMPANY, INC.

K.P. Kauffman Co., Inc.
 1700 Lincoln St., Suite 4550
 Denver CO, 80203

Federal 9-27 Well Closure
 NWSE, Sec 27, T9N, R78W; Jackson County, Colorado

Figure #4
 Flowline Sample Locations



Date:	October 2022
Designed By:	K.P. Kauffman Co.
Drawn By:	RMG



K.P. Kauffman Co., Inc.
1700 Lincoln St., Suite 4550
Denver CO, 80203

Federal 9-27 Well Closure
NWSE, Sec 27, T9N, R78W; Jackson County, Colorado

Figure #5
TOPO Map

Thank you for the prompt response Kelly! The typical depth for the flowlines throughout the Unit is between 6 – 8 ft. It is my understanding they were buried this deep to provide ample coverage to protect against freezing during the long winters. Based on the documents you provided this would seem to satisfy the criteria to leave buried in place. We will forward copies of the NOAV's to you on Monday.

Thanks again Kelly, and hope you are doing well!

Alan

From: Elliott, Kelly A [<mailto:kaelliott@blm.gov>]
Sent: Friday, August 19, 2022 2:12 PM
To: Lily Clark <lclark@kpk.com>; Ray Gorka <rgorka@kpk.com>; Alan Harrison <AHarrison@kpk.com>
Cc: Roberts, James R <j75rober@blm.gov>
Subject: FW: [EXTERNAL] Flowline Removal for P&A Wells

Also, Need to get a copy of the NOAV from either from COGCC or company so we know what rules you are in non-compliance with.

Thanks.

From: Elliott, Kelly A
Sent: Friday, August 19, 2022 1:55 PM
To: lclark@kpk.com; rgorka@kpk.com; AHarrison@kpk.com
Cc: Sperandio, Annie M <asperandio@blm.gov>; Roberts, James R <j75rober@blm.gov>; Wyatt Jr, Billy B <bwyatt@blm.gov>; Kay, Ryan M <rmkay@blm.gov>
Subject: RE: [EXTERNAL] Flowline Removal for P&A Wells

Hi Folks, Conditions of Approval for treatment of flowlines, following P&A procedures are noted in the sundry for two wells mentioned below. Hopefully they are far enough below the surface that they can be left in place. Attached are the COAs that discuss further treatment of the flowlines. Please let me know if you have any questions.

Thanks

From: Sperandio, Annie M <asperandio@blm.gov>
Sent: Friday, August 19, 2022 12:42 PM
To: Elliott, Kelly A <kaelliott@blm.gov>
Subject: FW: [EXTERNAL] Flowline Removal for P&A Wells

Annie Sperandio Realty Specialist BLM Kremmling Field Office
Department of the Interior Upper Colorado River Region (R7)
PO Box 68 2103 E. Park Ave. Kremmling, CO 80459
970-724-3062 – Voice 970-724-3066 – Fax asperandio@blm.gov

Subject: [EXTERNAL] Flowline Removal for P&A Wells