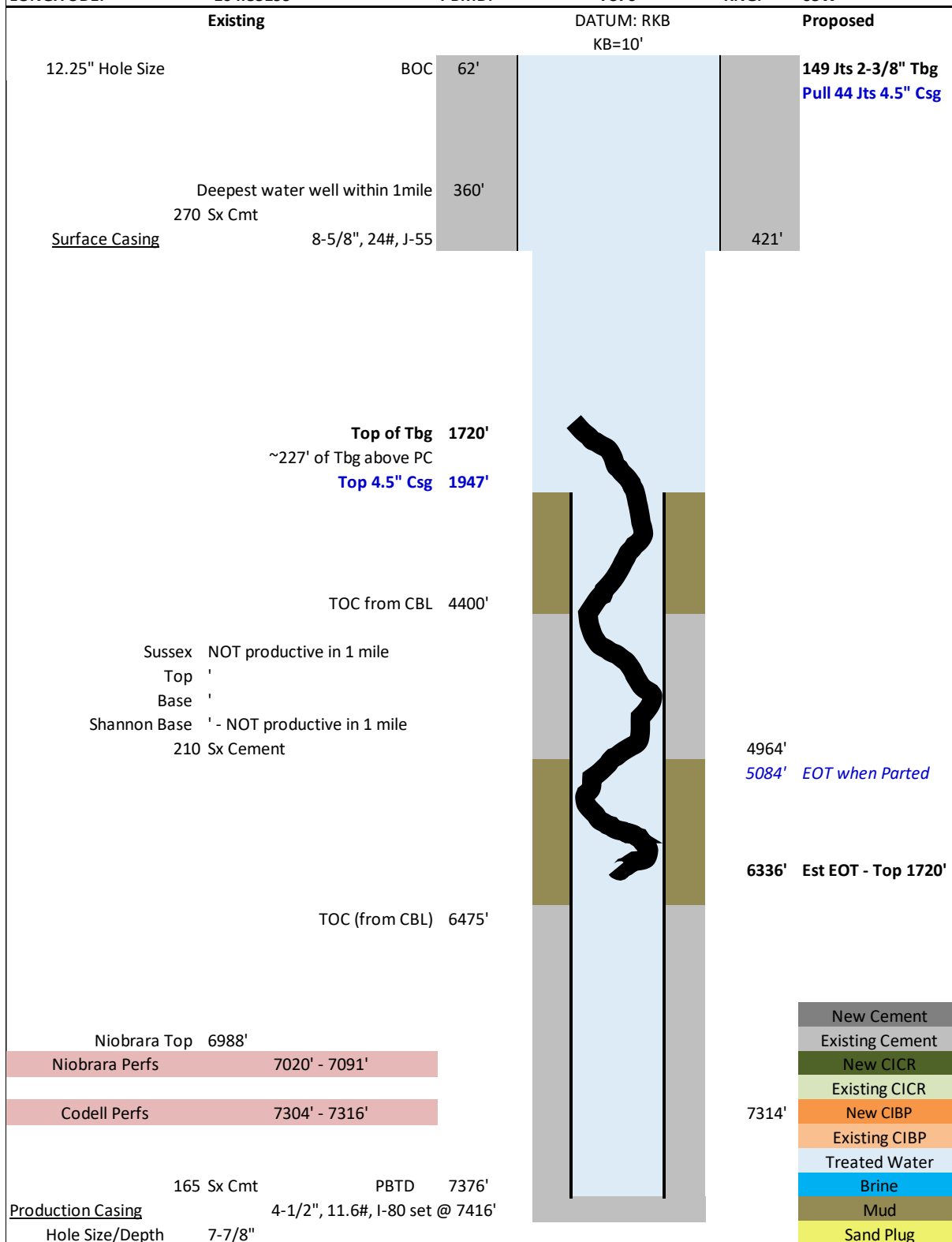
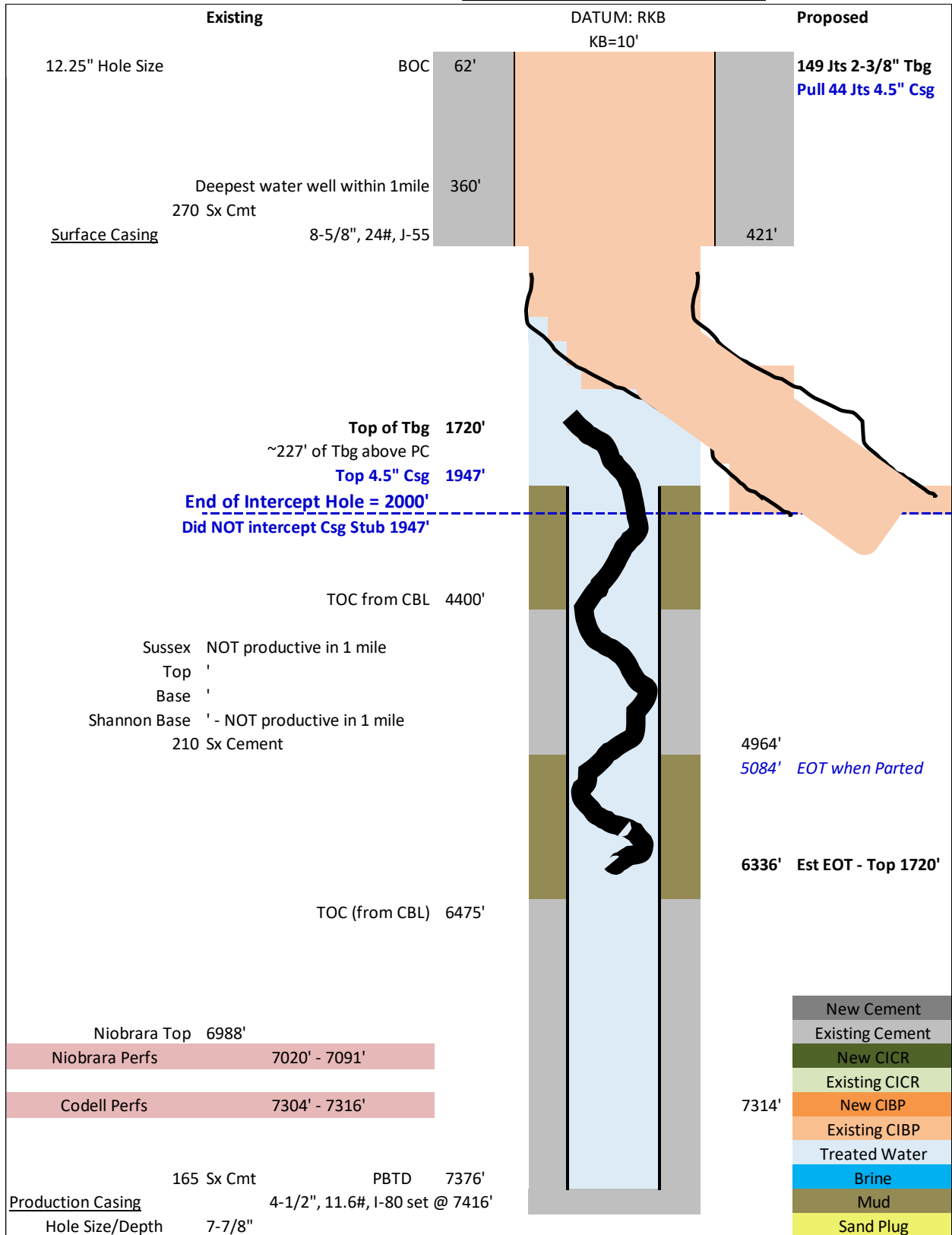


# WBD Csg Stub

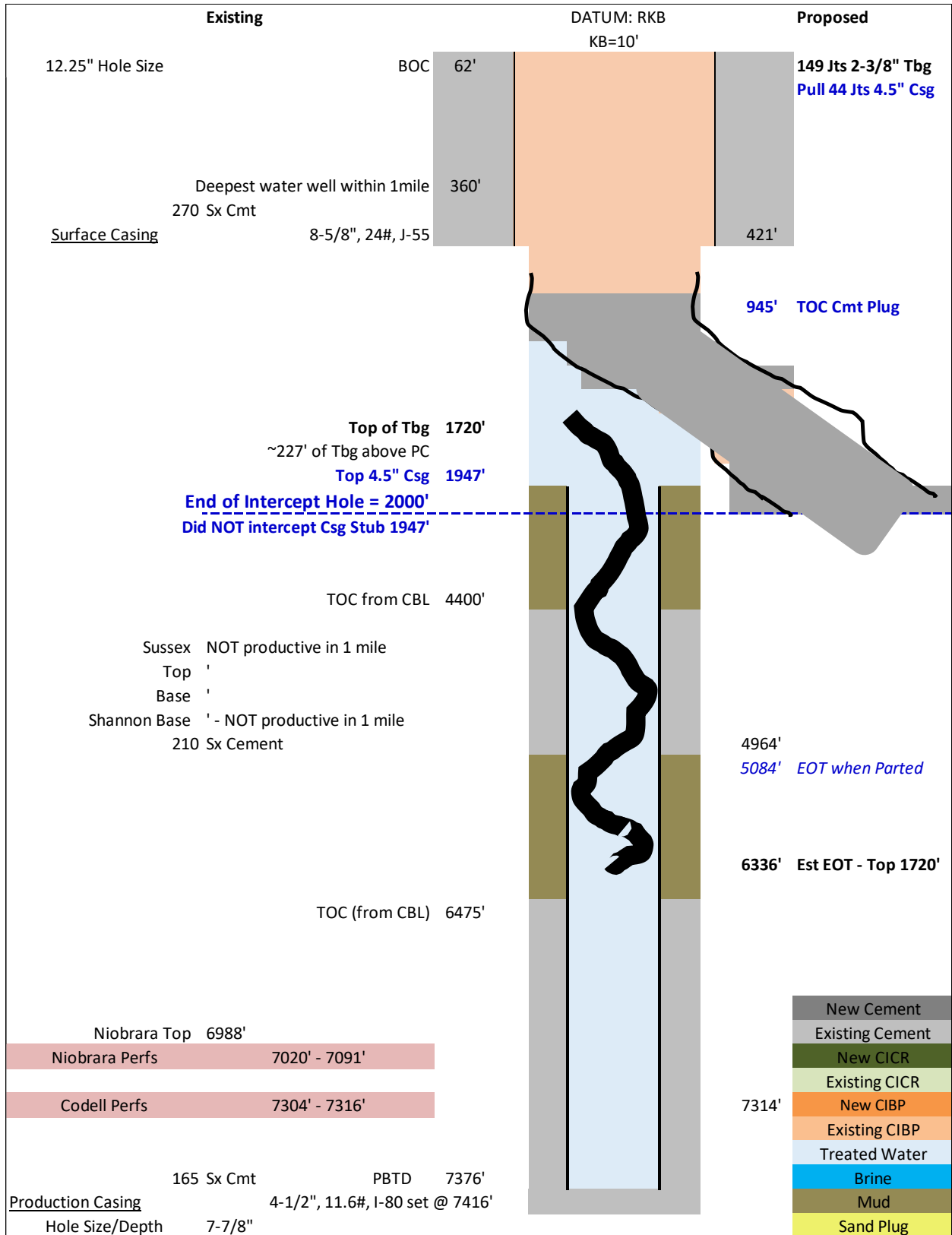
API:	05-123-16046	CREATED BY:		DATE:	July 21, 2022
WELL NAME:	BOULTER 42-12	ELEVATION:	4798	QTRQTR:	SENW
COUNTY:	WELD	GROUND LEVEL:	4788	SEC:	9
LATITUDE:	40.24131	MD:	7405	TWN:	2N
LONGITUDE:	-104.83199	PBMD:	7376	RNG:	65W



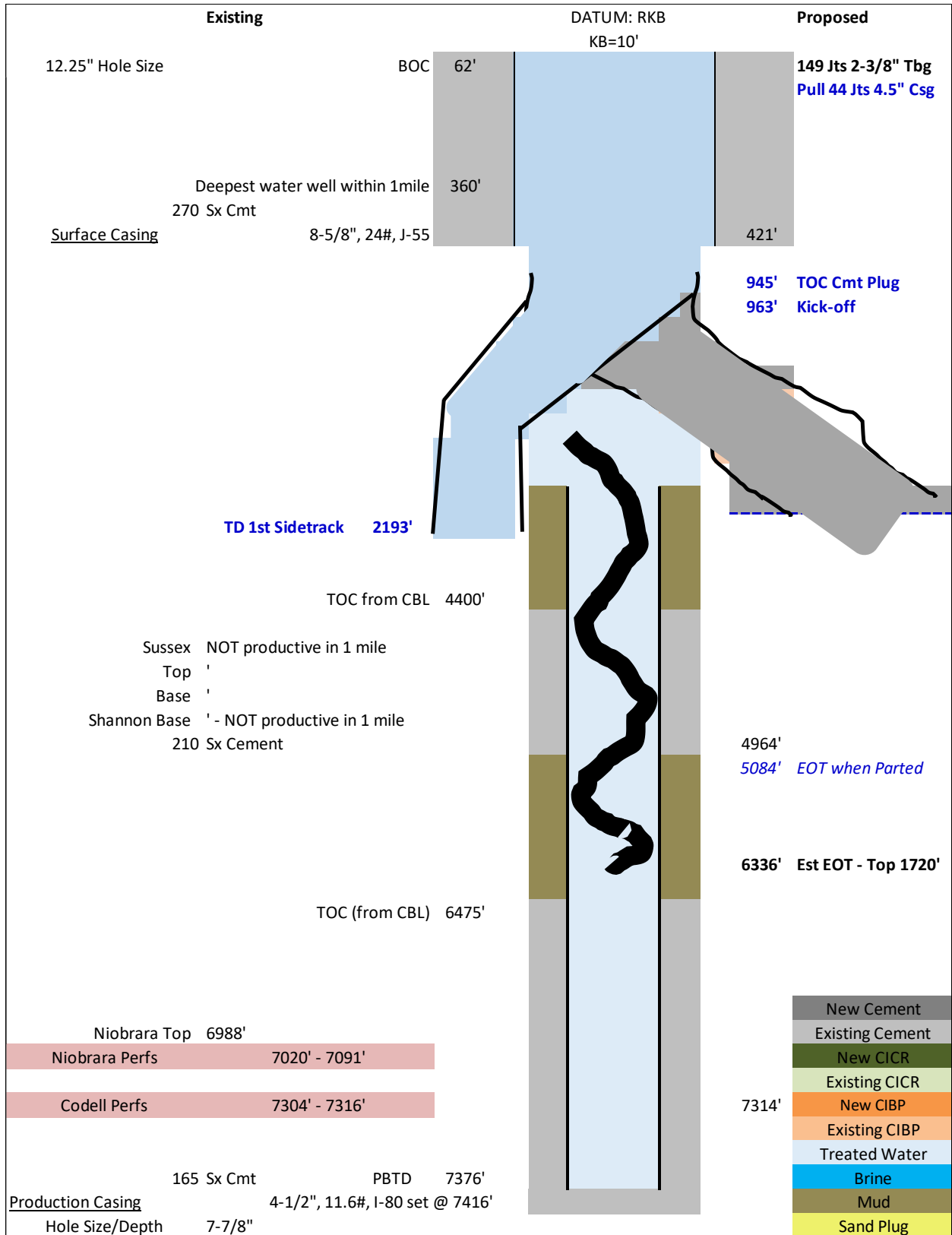
## WBD Csg Stub Intercept



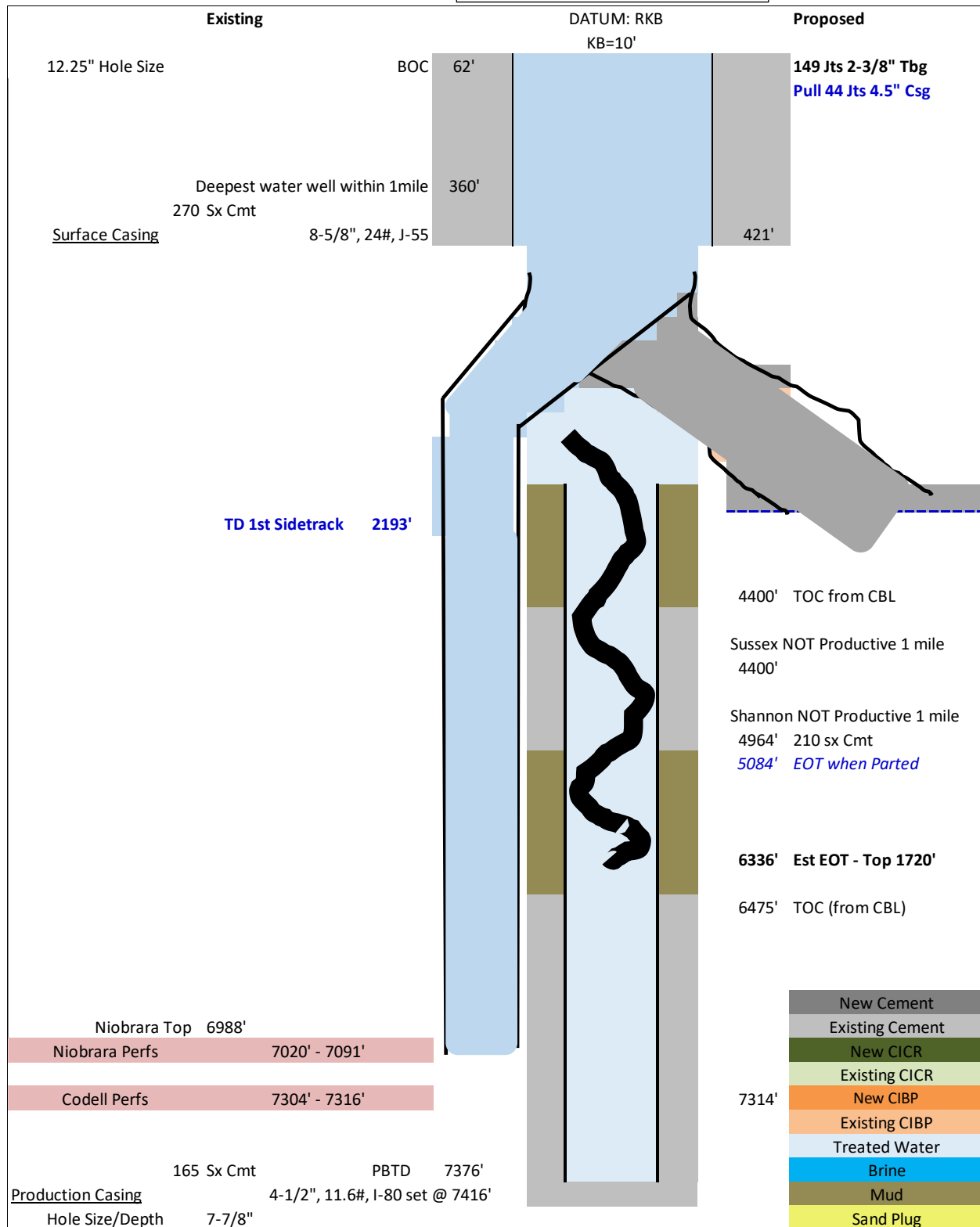
## WBD Intercept Cmt Plug



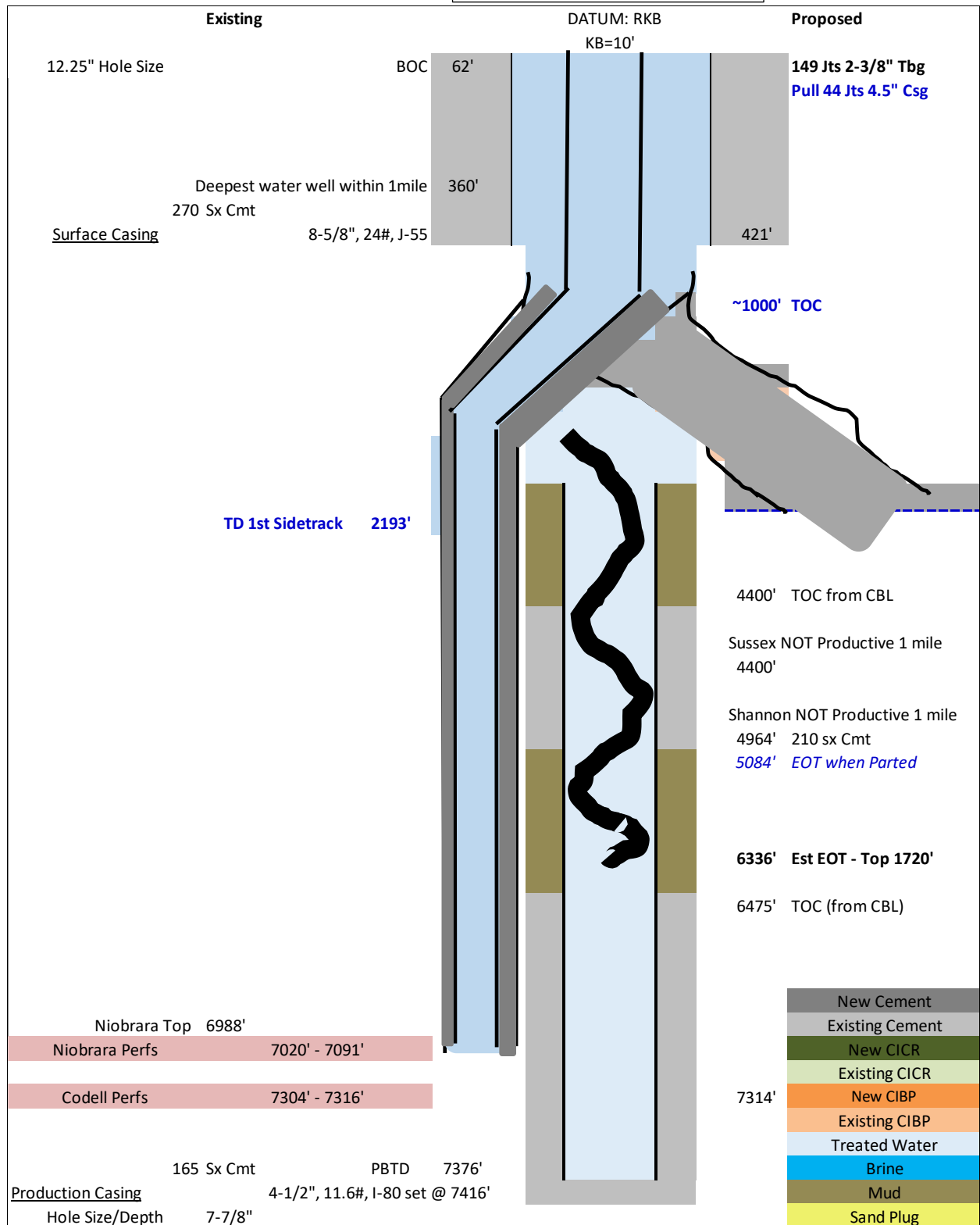
## WBD Sidetrack Oct 13



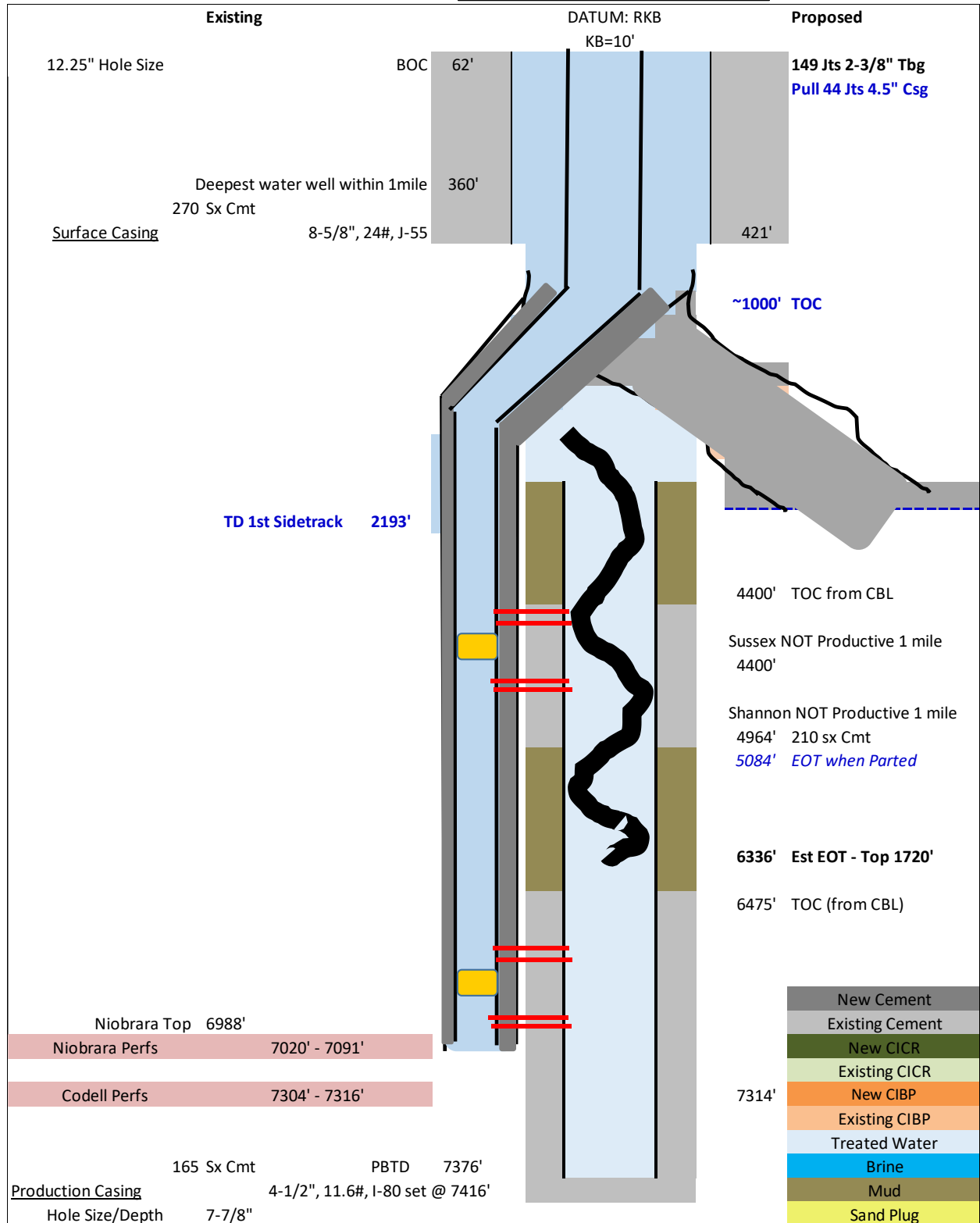
## WBD Final Sidetrack



# WBD ST Csg & Cmt



# WBD ST Perf



# WBD ST & Orig PC Cmt Plugs

