

# Final Reclamation Inspection

August 2nd, 2022

Operator: PDC ENERGY INC - 69175

Location ID: 327580

Inspection Document #: 701900514

NESE Section 21 T6N R66W

Corey McDonough  
Reclamation Contractor, COGCC

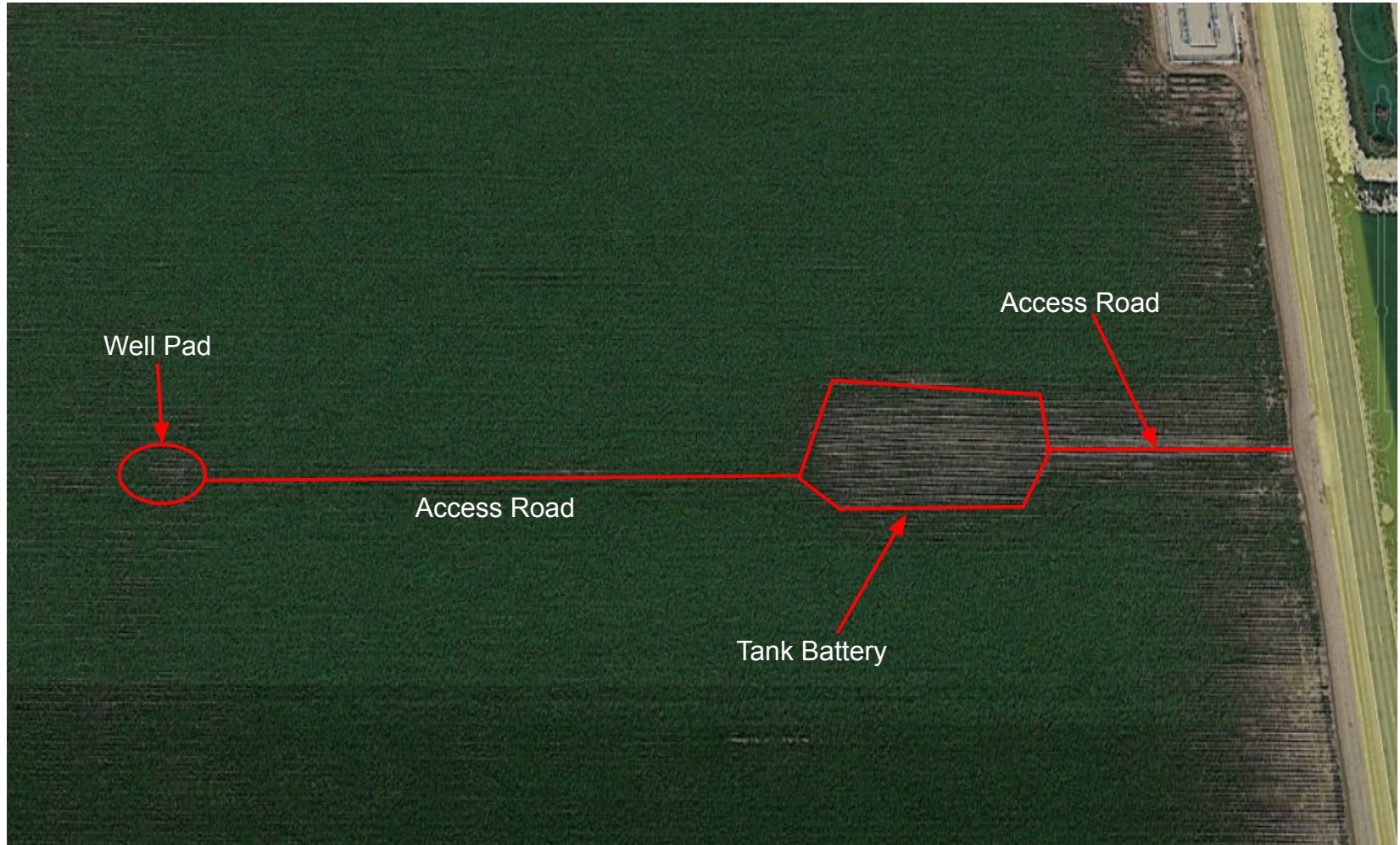


**COLORADO**

**Oil & Gas Conservation  
Commission**

Department of Natural Resources

Inspection Photos  
Location Name: Billings 43-21  
Location ID: 327580



**Photo 1.** 2019 aerial imagery of the well pad, access road and tank battery.



Inspection Photos  
Location Name: Billings 43-21  
Location ID: 327580



**Photo 2.** Overview photo of the well pad and access road taken from the southern edge facing north using a drone. Note: well pad and access road appear consistent with the adjacent crop reference area.







**Photo 3.** Overview photo of the tank battery, access road and reference area taken from the southern edge facing north using a drone. Note: tank battery does not appear consistent with adjacent crop reference area.



Inspection Photos  
Location Name: Billings 43-21  
Location ID: 327580



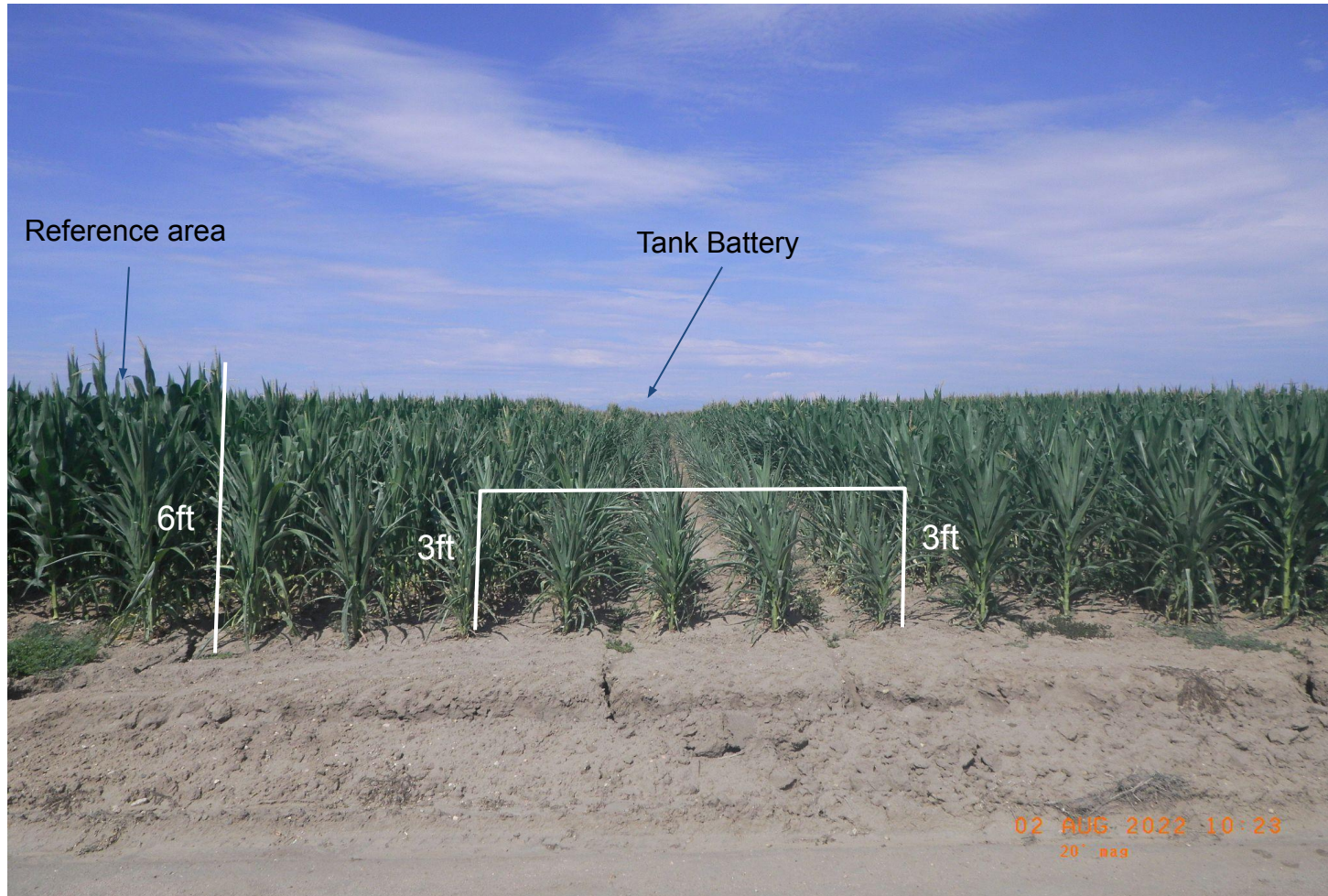
Overview photo of the tank battery taken with a drone on the day of the inspection.



**Photo 4.** Overview photo shows crop heights at the tank battery and associated access road using a drone (up is north). Blue/green indicates crop heights at 0-3 feet, yellow/orange indicates crop heights at 5-6 feet and red indicates crop heights at 7-8 feet. Model shows stunted growth with average heights of 0-3ft feet appear throughout a majority of the access road while heights at 5-6 feet dominate most of the tank battery.



Inspection Photos  
Location Name: Billings 43-21  
Location ID: 327580



**Photo 5.** Photo of the access road taken at ground level from the eastern edge of the crop field looking west. Photo shows crop growth along access road is not reflective of adjacent reference area.