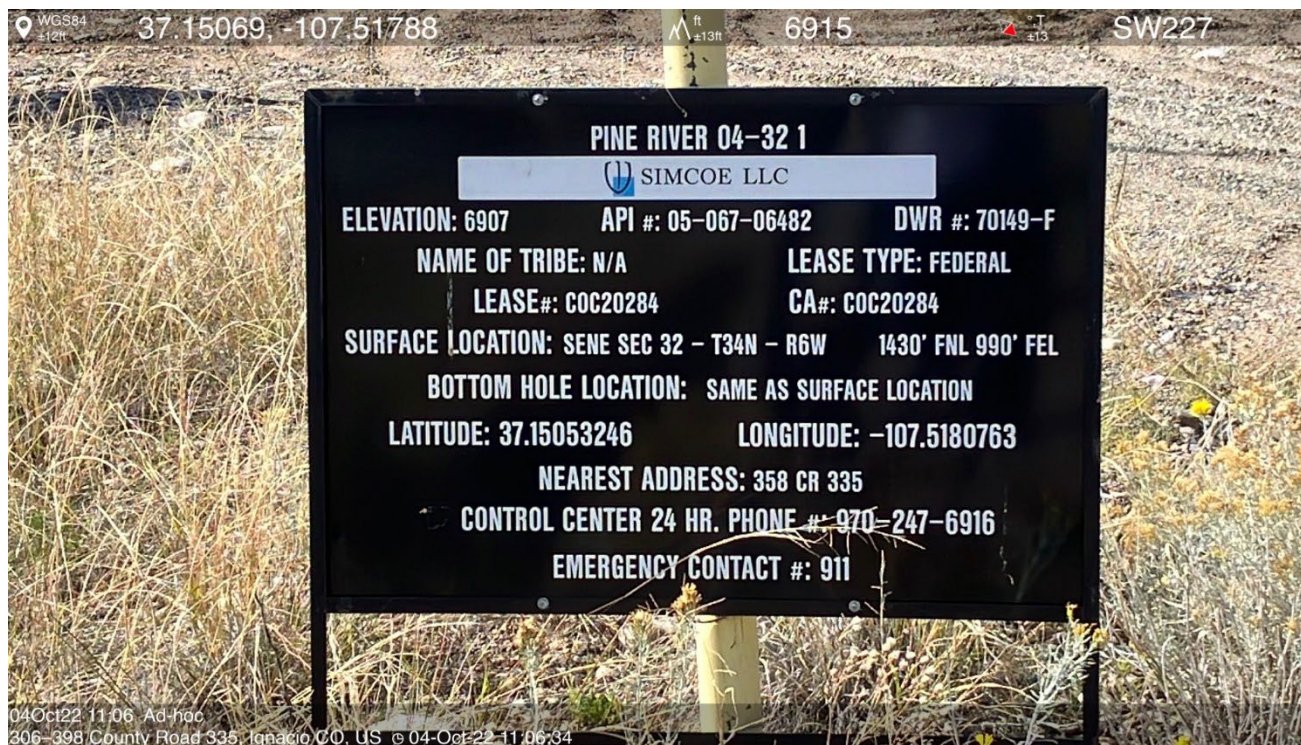


Inspection Photos
Location Name: Pine River 04-32 1
Location ID: 325489



IMG 01
Well sign



IMG 03
Location overview 8/23/22




IMG 04
Location overview 10/4/22



IMG 05
Weeds on 8/23/22



IMG 06
Weeds within 25' of separator, 10/4/22



IMG 07

Weeds within 25' of produced water tanks



IMG 08

Erosion channel off of access road



IMG 09

Sediment on access road, ditch is filled, requires post event BMP maintenance




IMG 10

Erosion off of access road



IMG 11

Sediment on access road, culvert inlet is buried, requires post event BMP maintenance



IMG 12

Erosion near culverts



IMG 13

Erosion near culvert. Culvert outlet is unprotected



IMG 14

Sediment on access road, ditch requires post event BMP maintenance



IMG 15

Culvert Inlet is buried, ditch requires post event BMP maintenance



IMG 17

Culvert with no outlet protection