





Notes: All samples collected 1/24/2022. SS08 collected as a background sample. Wet area and point of release mapped by Simcoe LLC on 1/11/2022.

Legend

-  Oil & Gas Well
-  Point of Release (mapped by Simcoe LLC 1/11/2022)
-  Soil Sample
-  Approximate Wet Area (mapped by Simcoe LLC 1/11/2022)

Cottonwood
CONSULTING



Mapping by: E. Millar, 1/24/2022
Coordinate System:
NAD 1983 UTM Zone 13 N

Location: SWSE Sec 23 T34N R9W NMPM

**Piccoli A #1
Project Map
Simcoe LLC**