




DATE: August 12, 2022	 <b>TASMAN</b> Tasman, Inc. 6855 W. 119 <sup>th</sup> Ave. Broomfield, CO 80020	<b>PDC Energy, Inc. – DJ Basin</b> <b>Former Witwer 34,44-6D Tank Battery</b> NESE Section 6, Township 5 North, Range 64 West Weld County, Colorado	<b>SOIL BORING LOCATION MAP</b>	<b>FIGURE 1</b>
DESIGNED BY: C. Hamlin				
DRAWN BY: E. Wozniak				





DATE:	August 12, 2022
DESIGNED BY:	C. Hamlin
DRAWN BY:	E. Wozniak



**TASMAN**  
Tasman, Inc.  
6855 W. 119<sup>th</sup> Ave.  
Broomfield, CO 80020

**PDC Energy, Inc. – DJ Basin**  
**Former Witwer 44-6D Wellhead**  
NESE Section 6, Township 5 North, Range 64 West  
Weld County, Colorado


**SOIL BORING  
LOCATION MAP**

**FIGURE  
2**






**Legend**



Excavation Extent  
(Collected via Trimble GPS)



Proposed Soil Boring Location

**Notes**

All locations are approximate unless otherwise noted.

GPS – Global Positioning System

0 ft.10 ft.20 ft.




Image Source: Google Earth; July 2019

Projection: WGS 84 UTM Zone 13 North

DATE:	August 15, 2022
DESIGNED BY:	C. Hamlin
DRAWN BY:	K. Shepherd



**TASMAN** Tasman, Inc.  
6855 W. 119<sup>th</sup> Ave.  
Broomfield, CO 80020

**PDC Energy, Inc. – DJ Basin**  
**Former Witwer 34,44-6D Production Facility**  
NESE Section 6, Township 5 North, Range 64 West  
Weld County, Colorado

**PROPOSED SOIL BORING  
LOCATION MAP  
(TANK BATTERY)**

**FIGURE  
3**