






Legend

-  Deep Excavation Extent
(Collected via Trimble GPS)
-  Underground Flowline Location
(Collected via Trimble GPS)
-  Soil Boring Location
(Collected via Trimble GPS)

Notes

All locations are approximate unless otherwise noted.
GPS – Global Positioning System

0 ft. 10 ft. 20 ft.

Image Source: Google Earth; July 2019
Projection: WGS 84 UTM Zone 13 North



DATE: July 15, 2022	 Tasman, Inc. 6855 W. 119 th Ave. Broomfield, CO 80020	PDC Energy, Inc. – DJ Basin Former Buffalo Gardens 41-13 Tank Battery NENE, Section 13, Township 2 North, Range 68 West Weld County, Colorado	SOIL BORING LOCATION MAP	FIGURE 1
DESIGNED BY: C. Hamlin				
DRAWN BY: K. Shepherd				