





Rodgers #1 Flowline Release


Site Map

Legend

-  Proposed Soil Boring
-  Release Point
-  Repair Excavation #1

County Rd 14.5

 Repair Excavation #2

Repair Excavation #1 
Release Point

Eagle Butte Ave

Google Earth

300 ft

