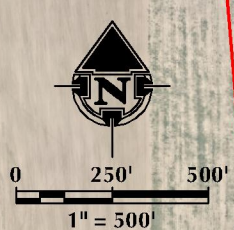























E1/2 NW1/4 SECTION 22, TOWNSHIP 5 NORTH, RANGE 67 WEST, 6TH P.M., GREELEY, COLORADO



- | | | | |
|---|--|--|--|
| 1. ABOVE GROUND UTILITY LINES ARE $\pm 109'$ E AND $\pm 1281'$ N. | 9. EXISTING WELL: THE CHAMP 22-22 (PR) IS $\pm 345'$ S. | 23. EXISTING WATERLINE IS $\pm 41'$ N. | 37. PROPOSED WELL: BLUE CHIP 22-11HZ |
| 2. EXISTING FENCES ARE $\pm 1829'$ NW, $\pm 1936'$ NW AND $\pm 1973'$ NW. | 10. EXISTING WELL: MARY HAGER 21-22 (PR) IS $\pm 819'$ N. | 24. PROPOSED OIL & GAS LOCATION | 38. PROPOSED WELL: BLUE CHIP 22-12HZ |
| 3. COUNTY ROAD 56 IS $\pm 290'$ N. | 11. EXISTING WELL: HANKINS 22-12 (PA) IS $\pm 870'$ NE. | 25. WORKING PAD SURFACE | 39. PUMP JACK OPERATIONS AREA |
| 4. EXISTING PRIVATE ROADS ARE $\pm 375'$ W, $\pm 758'$ E, $\pm 1298'$ N, $\pm 1419'$ NE, $\pm 1600'$ NE, $\pm 1611'$ W, $\pm 1648'$ NW AND $\pm 1761'$ S. | 12. EXISTING WELL: HANKINS 22-13 (PA) IS $\pm 1008'$ E. | 26. 2000' WORKING PAD SURFACE BUFFER | 40. PROPOSED BLUE CHIP 6-22HZ FACILITY |
| 5. EXISTING DRAINAGE IS $\pm 1318'$ W. | 13. EXISTING WELL: NICK HAGER 12-22 (PR) IS $\pm 1296'$ SW. | 27. PROPOSED WELL: BLUE CHIP 22-11HZ | 41. TEMPORARY EQUIPMENT AREA |
| 6. EXISTING FACILITIES ARE $\pm 136'$ E, $\pm 400'$ W, $\pm 405'$ W, $\pm 439'$ W, $\pm 1344'$ N, $\pm 1350'$ N, $\pm 1353'$ NE, $\pm 1354'$ NE, $\pm 1361'$ NE, $\pm 1366'$ NE, $\pm 1370'$ N, $\pm 1371'$ NE, $\pm 1393'$ NE, $\pm 1404'$ NE, $\pm 1416'$ NE, $\pm 1489'$ N, $\pm 1614'$ NE, $\pm 1662'$ NE AND $\pm 1884'$ NW. | 14. EXISTING WELL: KATIE HAGER 11-22 (PR) IS $\pm 1448'$ NW. | 28. PROPOSED WELL: BLUE CHIP 22-2HZ | |
| 7. EXISTING PIPELINES ARE $\pm 101'$ SW, $\pm 119'$ E, $\pm 304'$ NW, $\pm 341'$ W, $\pm 416'$ W, $\pm 418'$ W, $\pm 422'$ W, $\pm 440'$ W, $\pm 458'$ W, $\pm 469'$ W, $\pm 1307'$ N, $\pm 1356'$ N, $\pm 1359'$ N AND $\pm 1499'$ N. | 15. EXISTING WELL: HANKINS 31-22H (PR) IS $\pm 1583'$ NE. | 29. PROPOSED WELL: BLUE CHIP 22-3HZ | |
| 8. EXISTING WELL: JEAN ANN 25-22 (PR) IS $\pm 335'$ W. | 16. EXISTING WELL: L & T 22-15 (PA) IS $\pm 1660'$ E. | 30. PROPOSED WELL: BLUE CHIP 22-4HZ | |
| | 17. EXISTING WELL: HANKINS 1 (PA) IS $\pm 1720'$ E. | 31. PROPOSED WELL: BLUE CHIP 22-5HZ | |
| | 18. EXISTING WELL: HANKINS 22-42 (PR) IS $\pm 1747'$ S. | 32. PROPOSED WELL: BLUE CHIP 22-6HZ | |
| | 19. EXISTING WELL: HANKINS 22-14 (PA) IS $\pm 1915'$ E. | 33. PROPOSED WELL: BLUE CHIP 22-7HZ | |
| | 20. EXISTING WELL: HSR-LEONARD 14-15 (SH) IS $\pm 1944'$ N. | 34. PROPOSED WELL: BLUE CHIP 22-8HZ | |
| | 21. EXISTING WELL: ANDREWS 13-22 (PR) IS $\pm 1969'$ SW. | 35. PROPOSED WELL: BLUE CHIP 22-9HZ | |
| | 22. EXISTING WELL: EDWARDS 23-15 (SH) IS $\pm 1996'$ N. | 36. PROPOSED WELL: BLUE CHIP 22-10HZ | |

LEGEND					ALL MEASUREMENTS ARE MADE FROM NEAREST EDGE OF WORKING PAD SURFACE
 EXISTING WELL  PROPOSED WELL  WATER WELL  PUBLIC ROAD  PRIVATE ROAD  EXISTING FENCE	 WORKING PAD SURFACE  2000' WORKING PAD SURFACE BUFFER  PROPOSED OIL & GAS LOCATION  PUMP JACK AREA  PROPOSED FACILITY  DITCH/CANAL/DRAINAGE	 EXISTING FACILITY  EXISTING BUILDING  RESIDENTIAL BUILDING UNIT  NON-RESIDENTIAL BUILDING UNIT  TEMPORARY EQUIPMENT AREA	 ABOVE GROUND UTILITY LINE  BURIED POWER LINE  EXISTING PIPELINE  EXISTING WATERLINE		
					SURFACE USE: DRYLAND CROP

**ALL MEASUREMENTS ARE MADE
FROM NEAREST EDGE OF
WORKING PAD SURFACE**

SURFACE USE: DRYLAND CROP

PREPARED FOR:
Kerr-McGee Oil & Gas Onshore LP



CONSULTING, LLC
LOVELAND OFFICE
6706 North Franklin Avenue
Loveland, Colorado 80538
Phone 970-776-4331

SHERIDAN OFFICE
1095 Saberton Avenue
Sheridan, Wyoming 82801
Phone 307-674-0609

DATE SURVEYED:	8/18/21
DATE:	11/4/21
DRAFTER:	GLK
REVISED:	2/11/22

DATA SOURCES & NOTES:

- AERIAL COURTESY OF NEARMAP.
- WATER WELLS COURTESY OF COLORADO DIVISION OF WATER RESOURCES.
- MANY FEATURES ON THIS MAP COME FROM PUBLICLY AVAILABLE DATA AND FEATURES LYING OUTSIDE THE SURFACE PROPERTY MAY HAVE BEEN OBTAINED FROM AERIAL IMAGERY. THE ACCURACY AND COMPLETENESS OF SAID DATA HAS NOT BEEN VERIFIED BY 609 CONSULTING, LLC. EXISTING CONDITIONS MAY DIFFER FROM WHAT IS SHOWN.