



Inspection Photos
Location Name: Piland 23-12
Location ID: 320122

May 17, 2022 at 3:30:21 PM
39.801792,-104.501239
Adams County
COGCC




Pic 1 wellhead sign is not accurate, no emergency contact number posted.

May 17, 2022 at 3:30:27 PM
39.801792,-104.501239
Adams County
COGCC



Pic 2 separator

Inspection Photos
Location Name: Piland 23-12
Location ID: 320122



Pic 3 partially buried tank does not have an adequate berm around it for spill containment.