


1:240

LWD

TVD Log

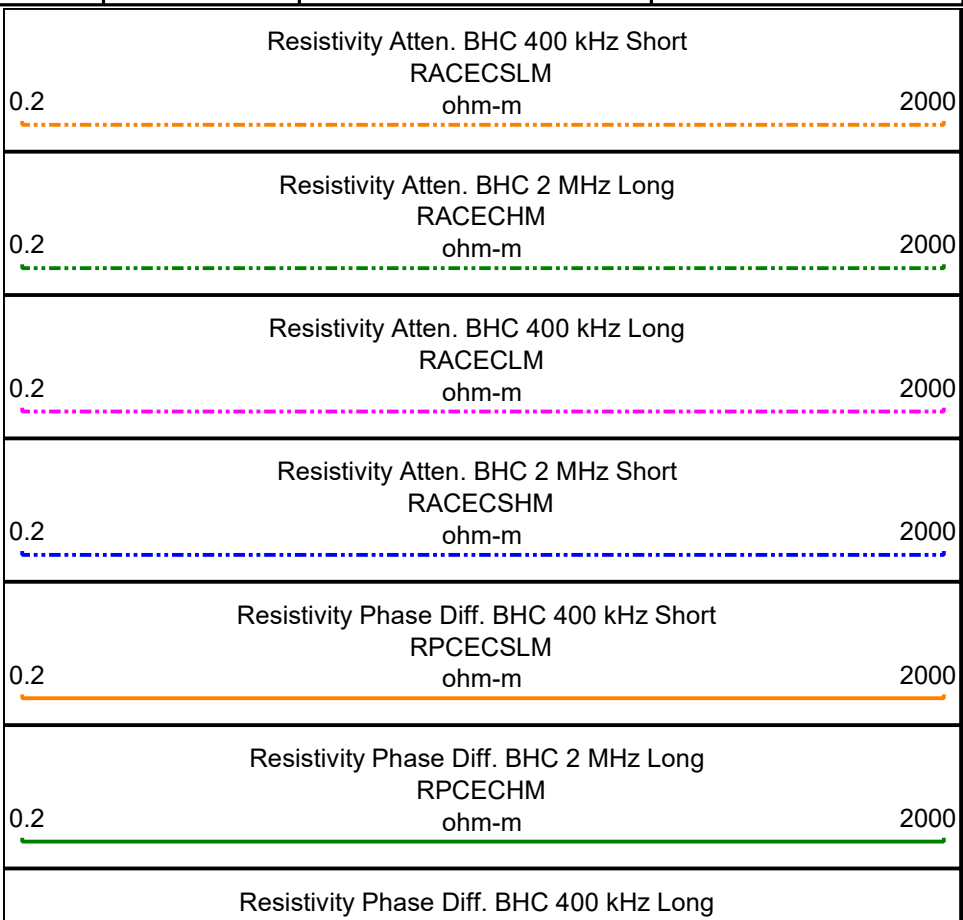


Country : USA	
Field : Rulison	
Location : 39.539406	
: -104.885356	
Well : RWF 531-9	
Company : Terra Energy Partners	
Rig : 329	
Company : Terra Energy Partners Rig : 329 Well : RWF 531-9 Field : Rulison County/Parish : Garfield State/Province : Colorado Country : USA Well ID : 05-045-24399-00	LOCATION
	Latitude : 39.539406
	Longitude : -104.885356
	RWF 43-9 Pad Slot B-3
	Sect: 9 Twp: 6S Range: 94W
	Other Services:

Permanent Datum : Log Measured From :	Elevation:	Elev. KB : 6399.4 DF : 6399.4 GLWD : 6369.4
--	------------	---

Depth Logged : 0	to : 9845
Date Logged : 11/28/2021	to : 12/04/21
Total Depth MD : 9845.00	TVD : 9436.9
Spud Date : 11/28/2021	
Job Number: RM-210815 RWF 531-9	

Run		Borehole Record (MD) Size From To		Run		Borehole Record (MD) Size From To	
1	13.5	0	1128				
2	8.75	1128	7544				
6	8.75	7544	9845				
				Casing Record (MD) Size Weight From To			
				9 5/8	36	0	1118
				4 1/2	11.6	0	9835

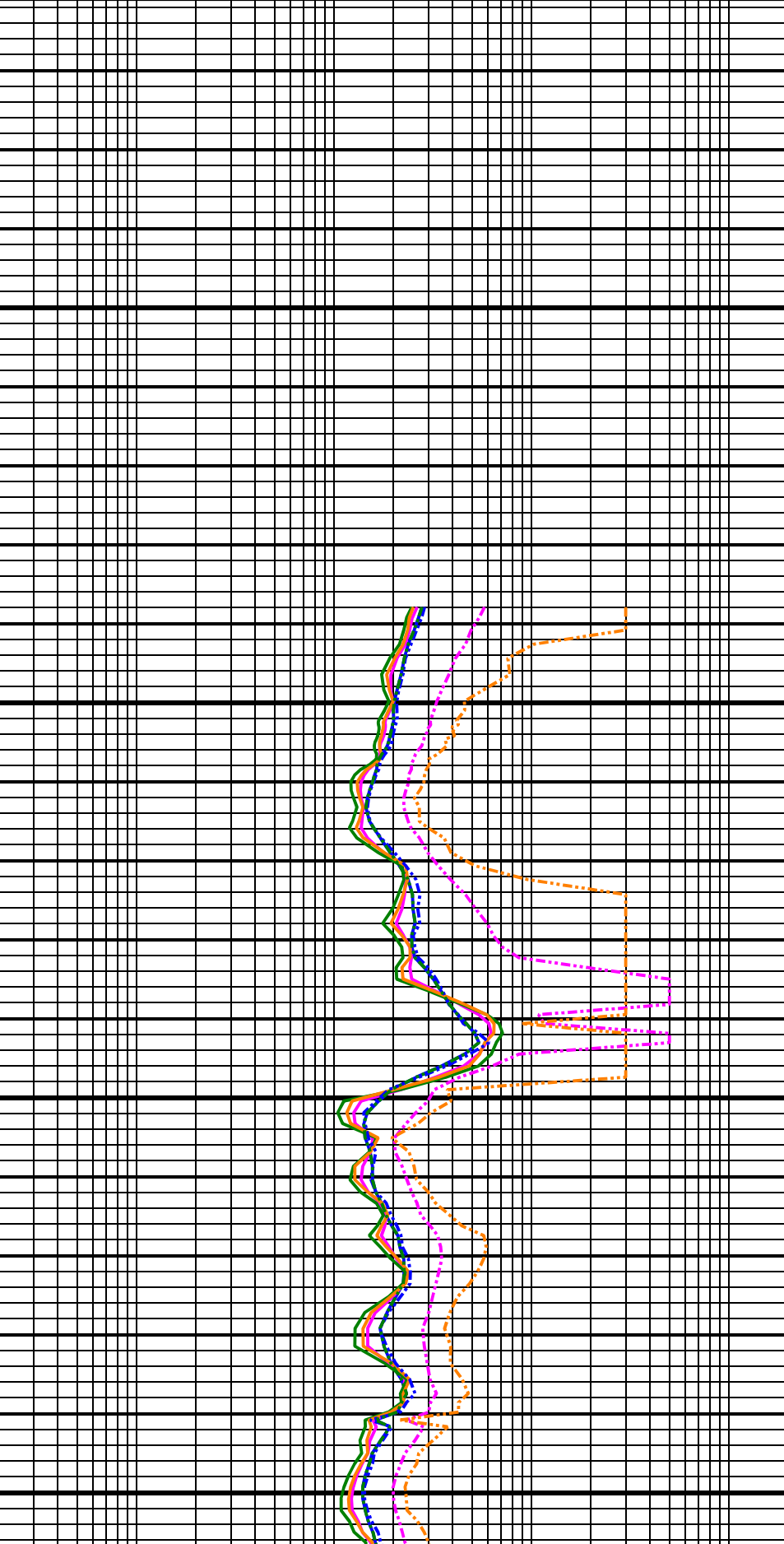
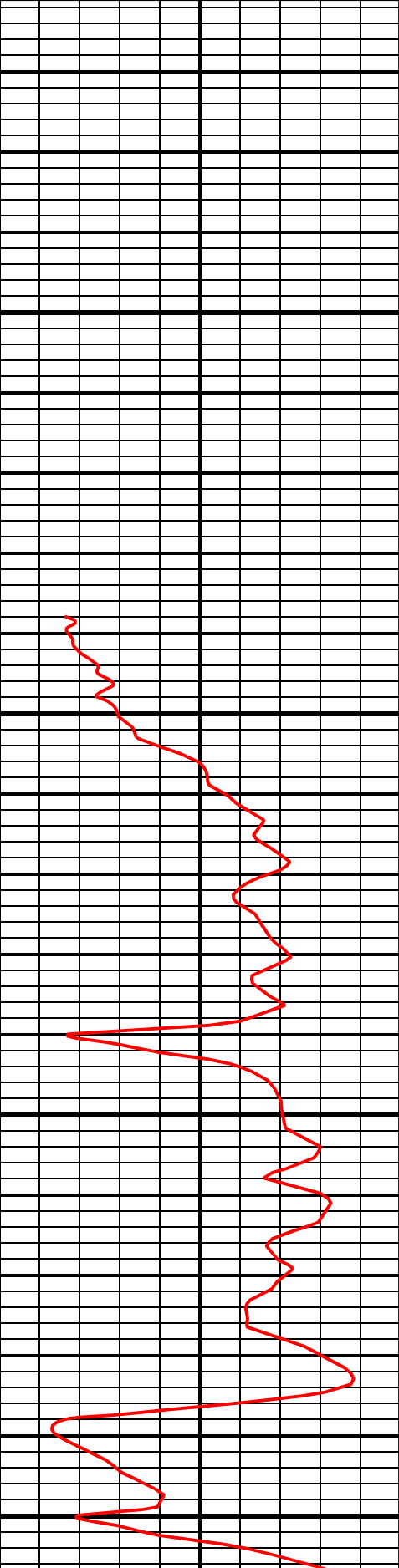


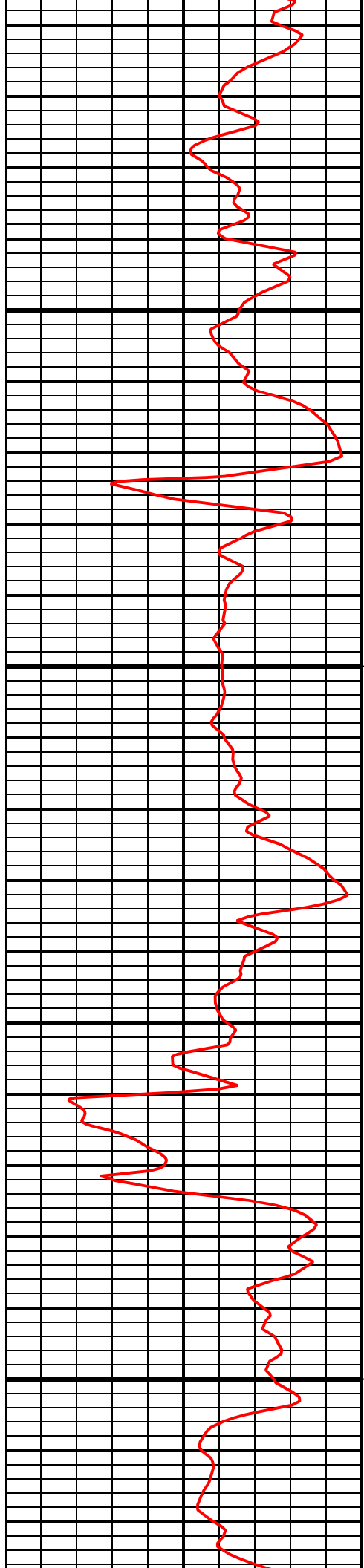
ROP
ROP
0 FT /HR (1.00 ft Smoothing) 600

TVD
FEET
1:240

0.2 RPCECLM ohm-m 2000

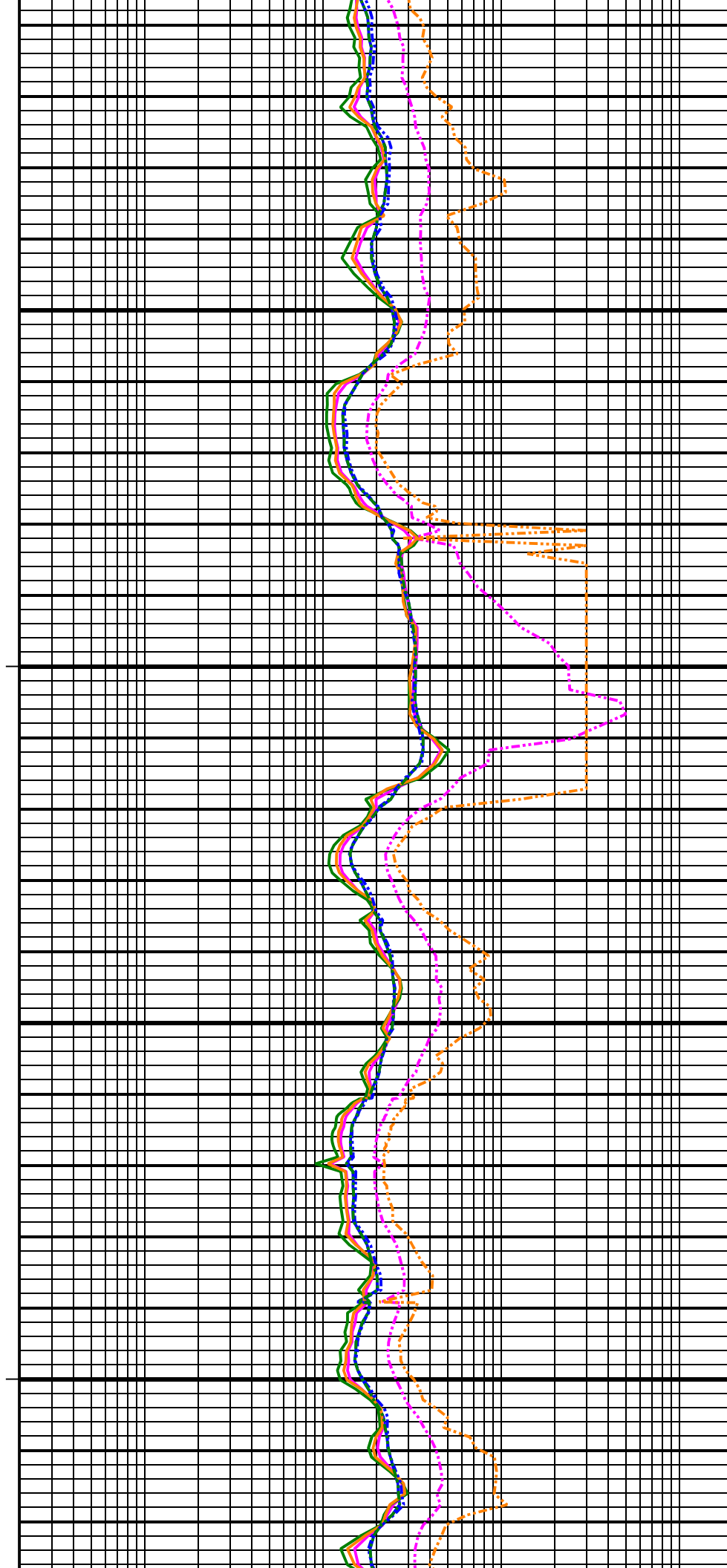
0.2 Resistivity Atten. BHC 2 MHz Long RACECHM ohm-m 2000

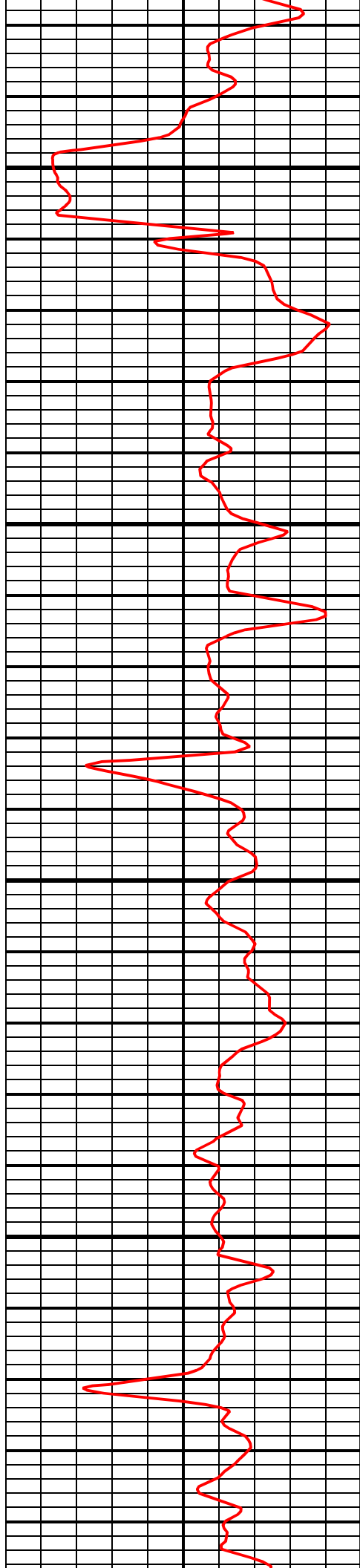




1300

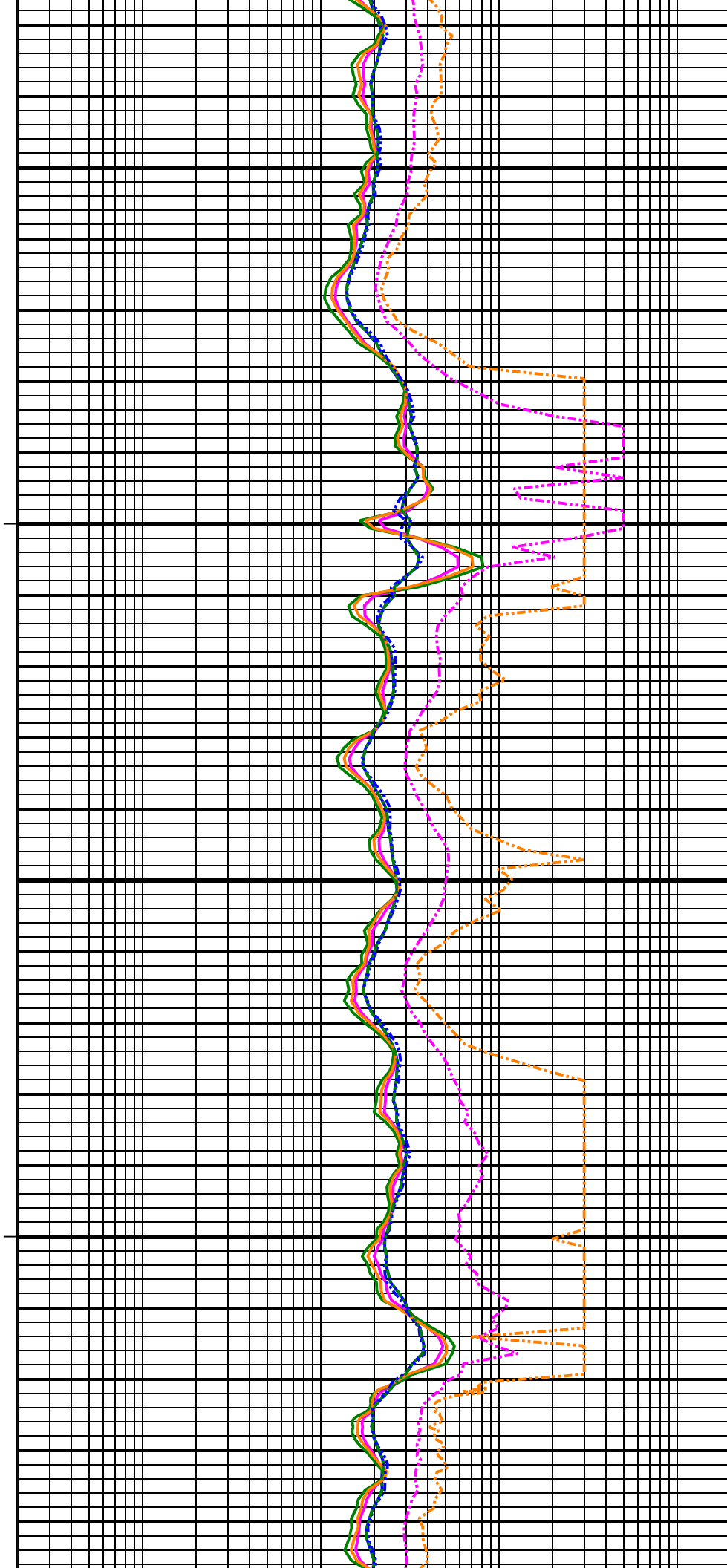
1400

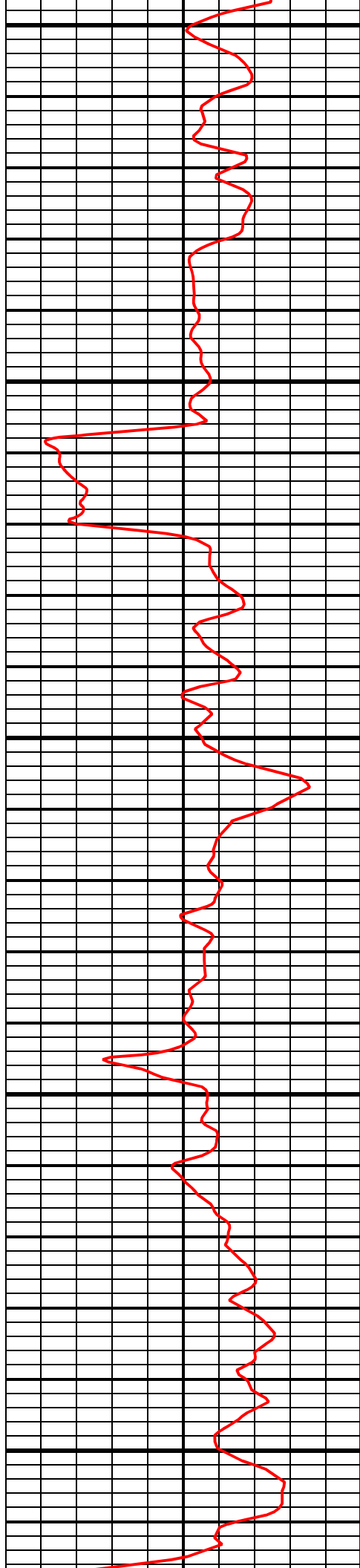




1500

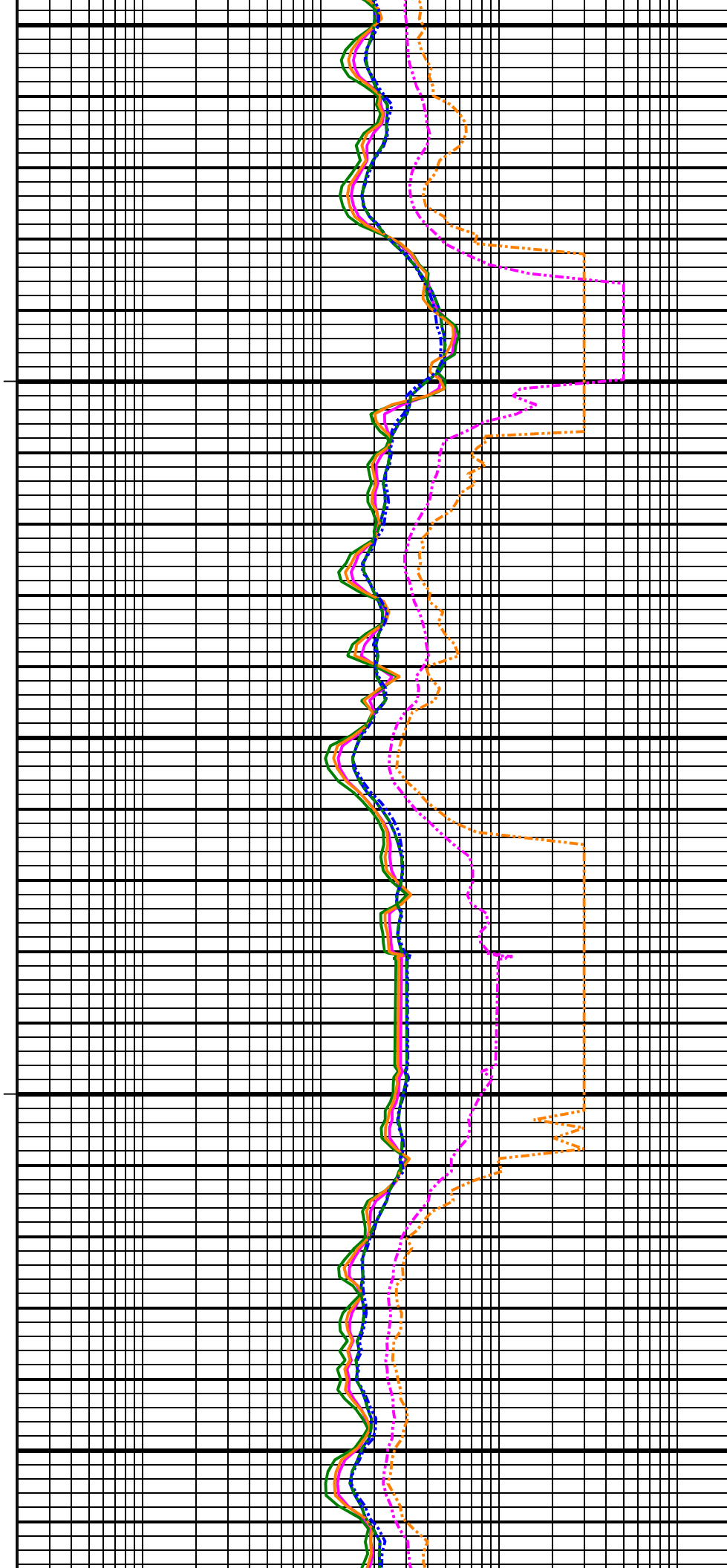
1600

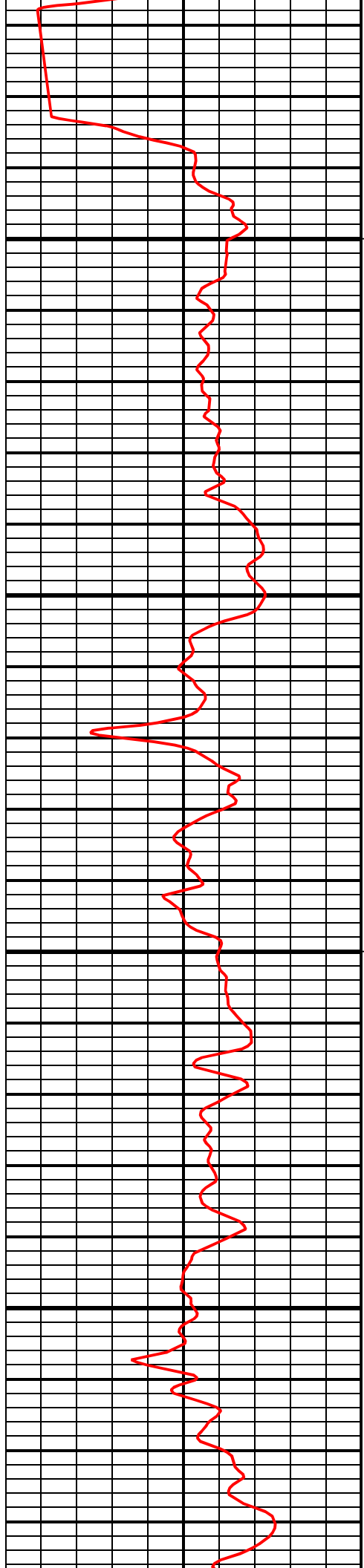




1700

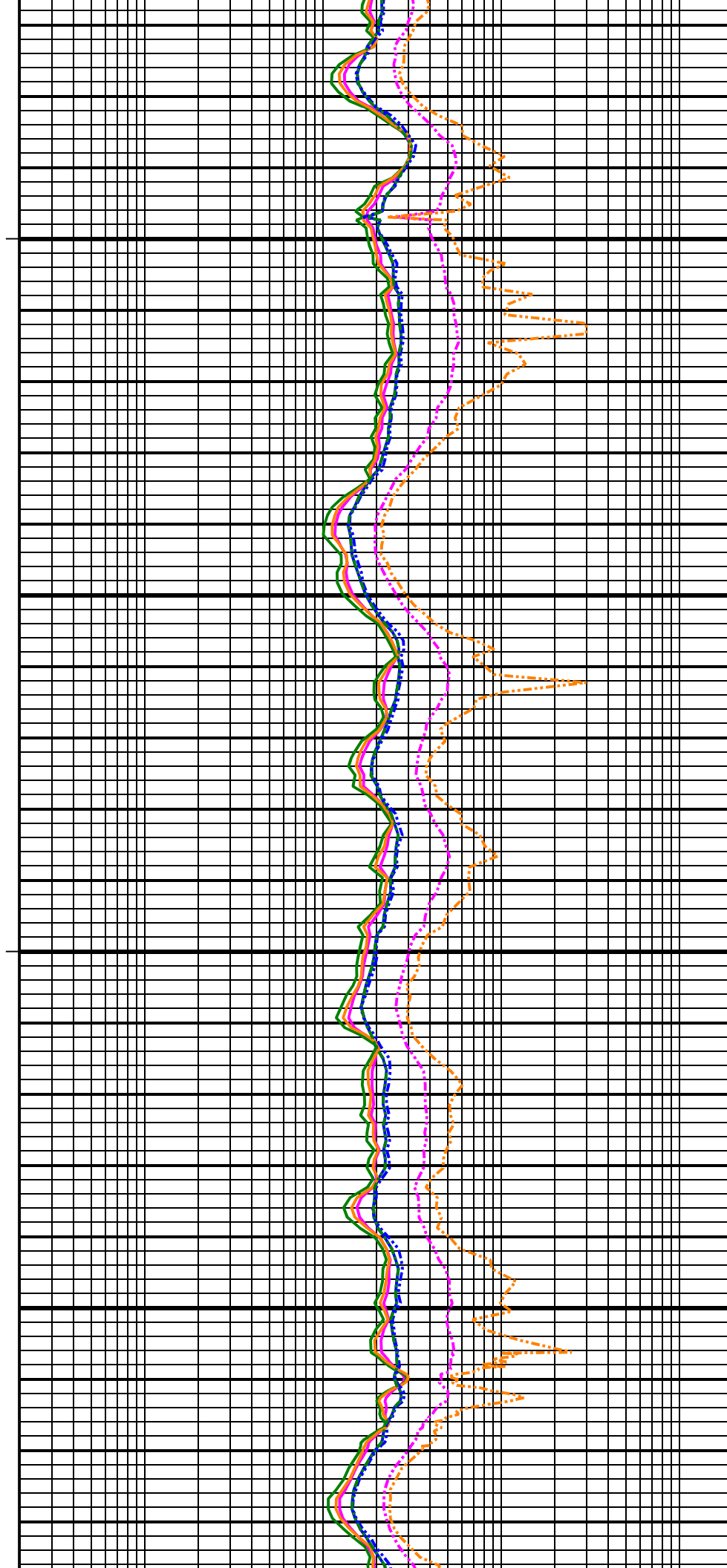
1800

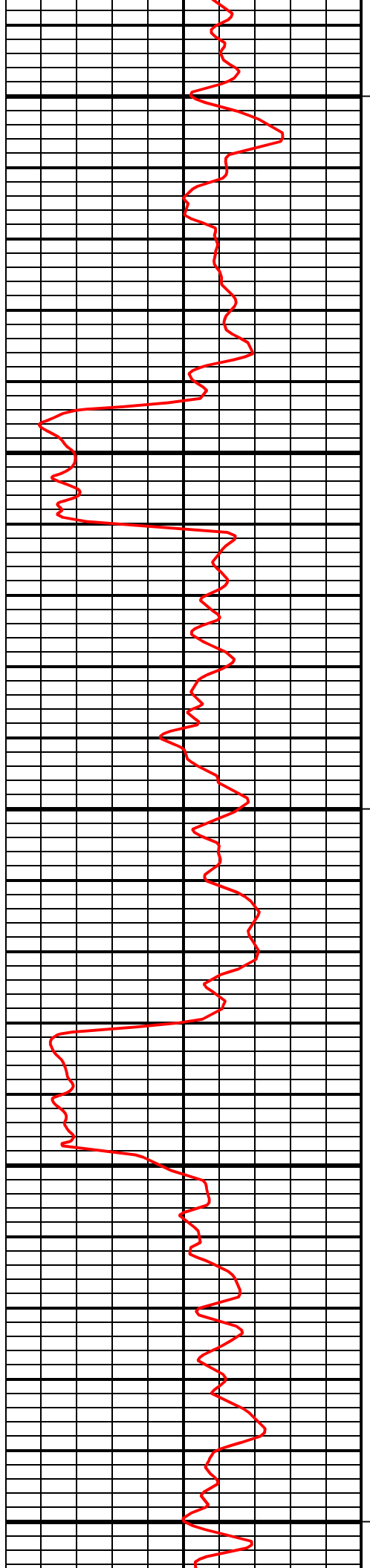




1900

2000

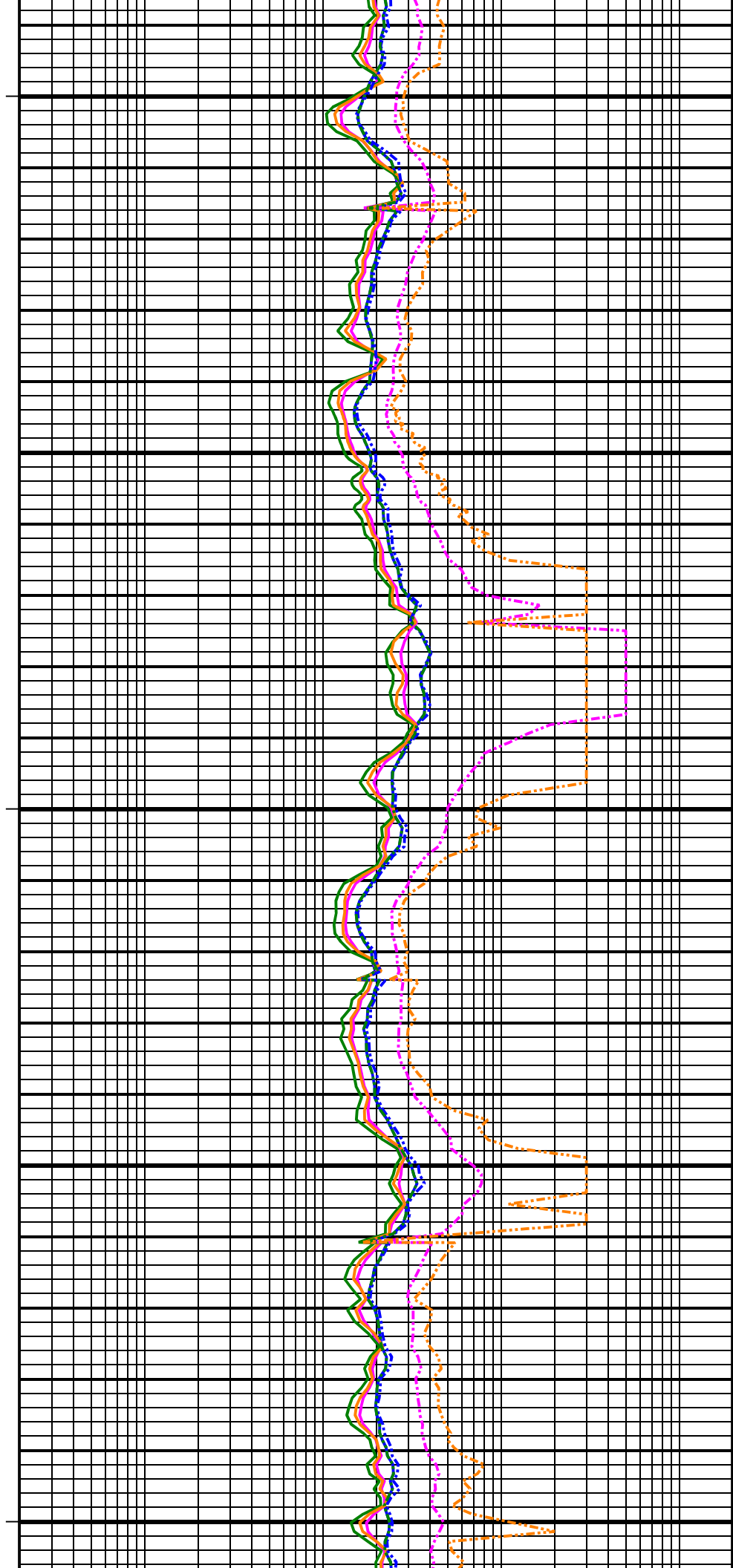


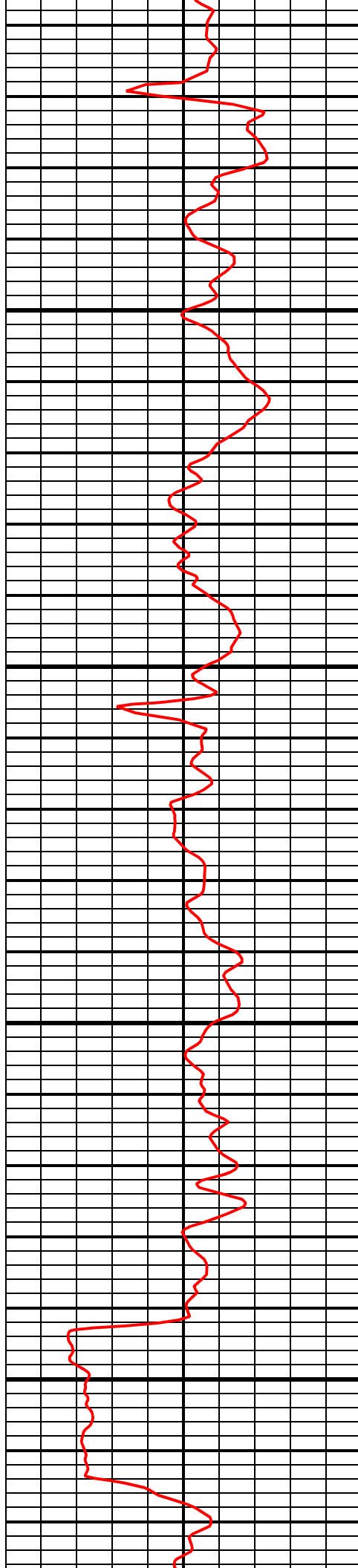


2100

2200

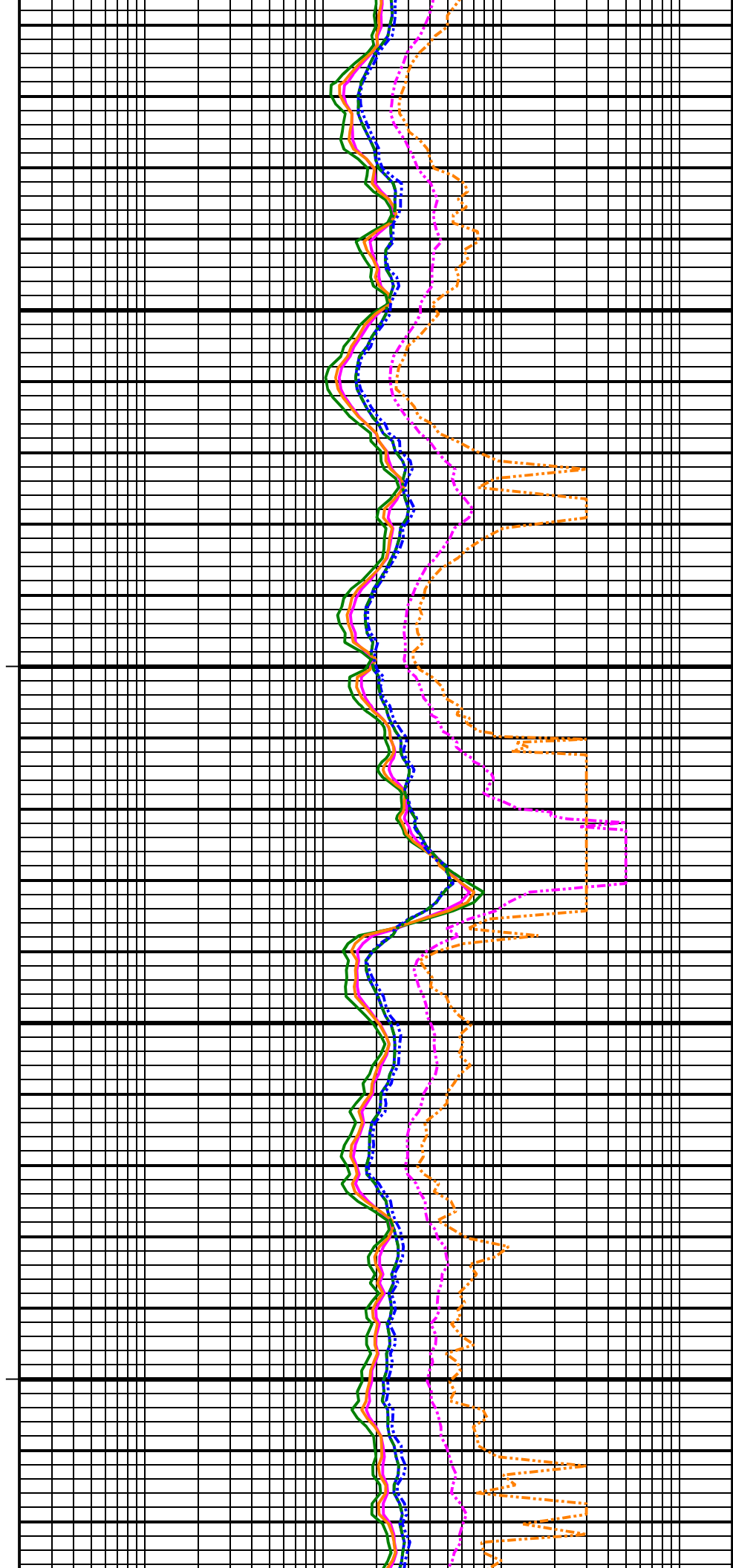
2300

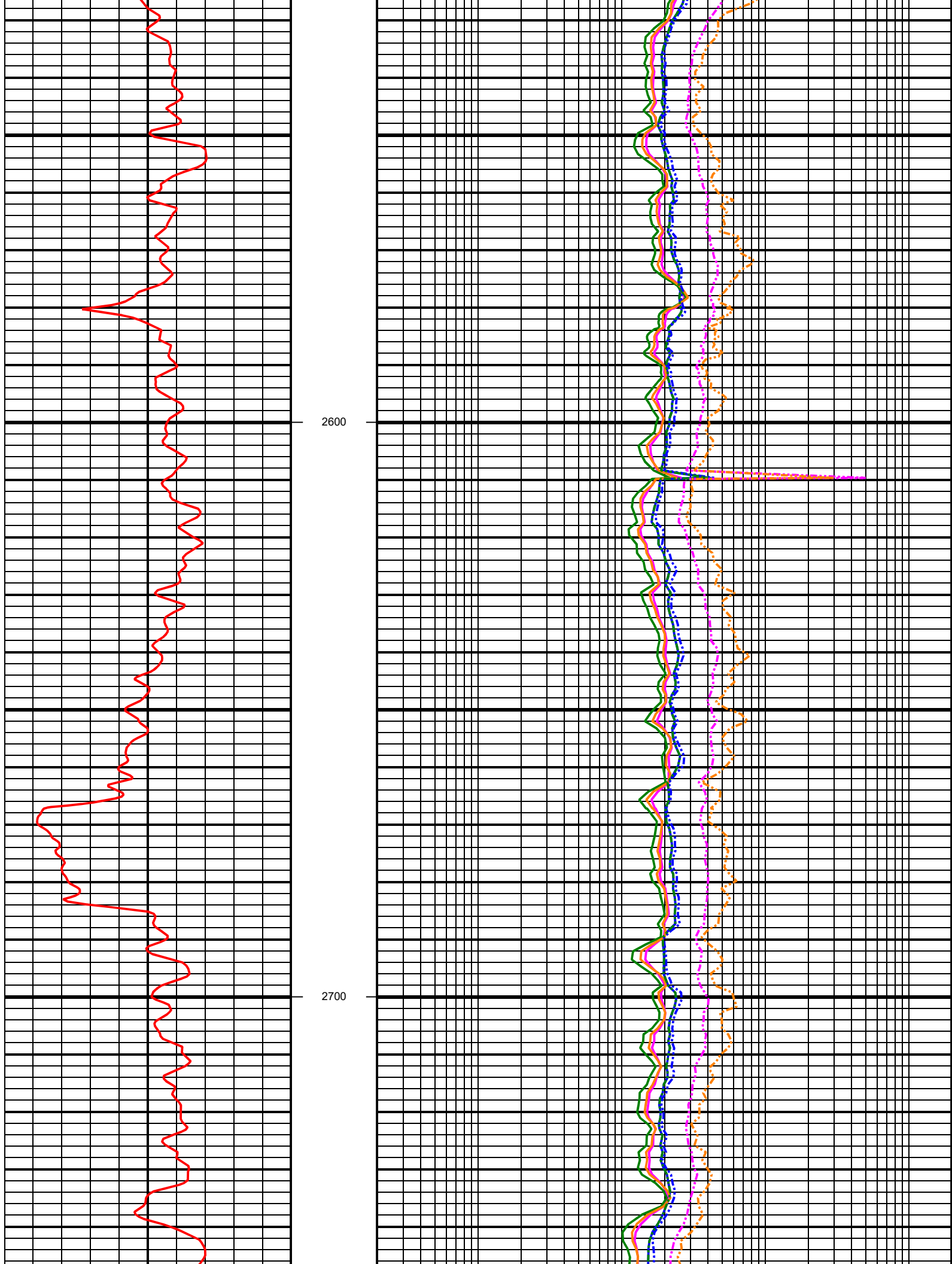


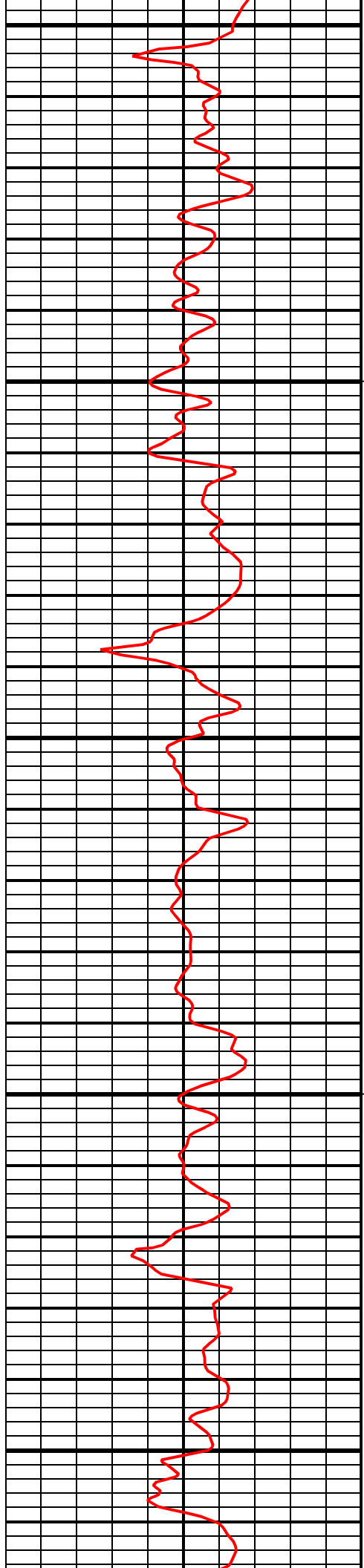


2400

2500

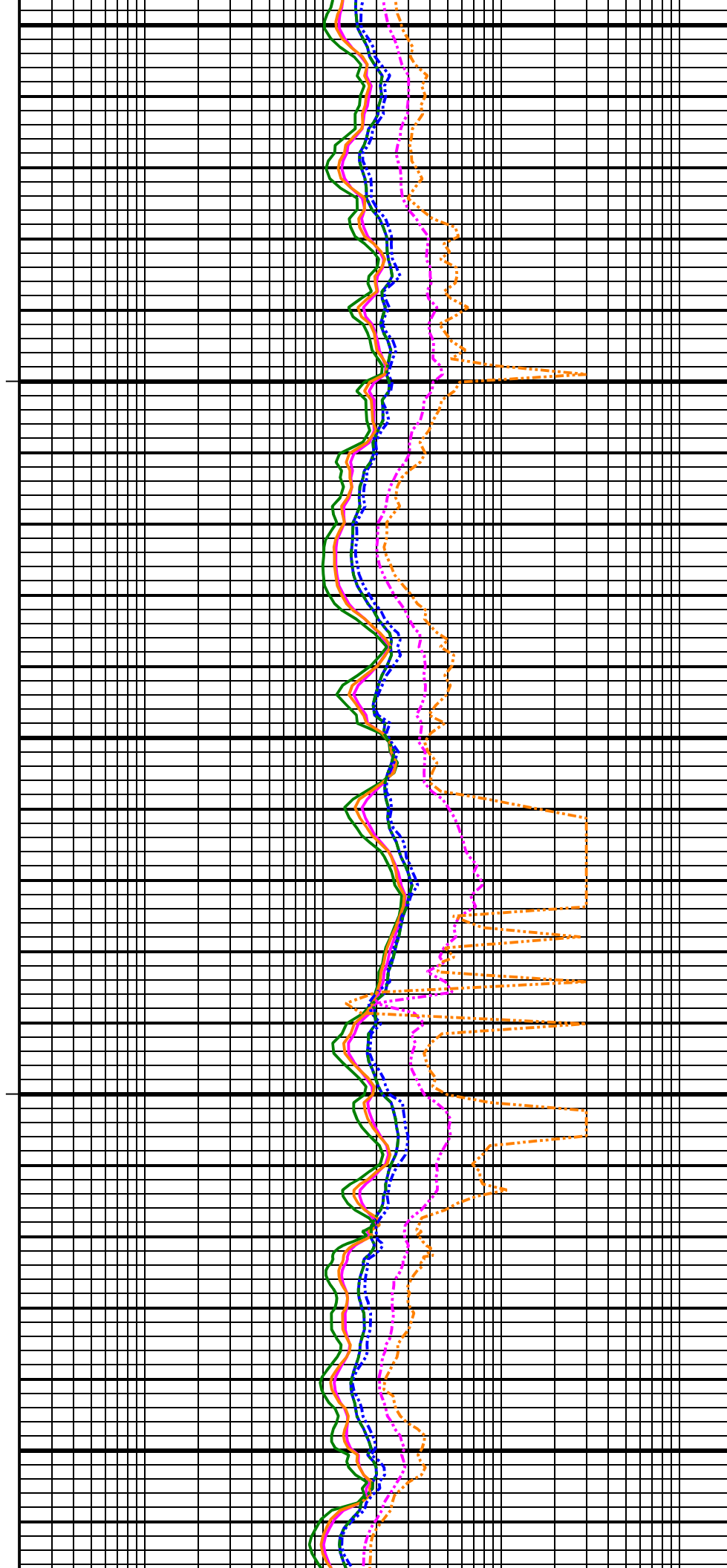


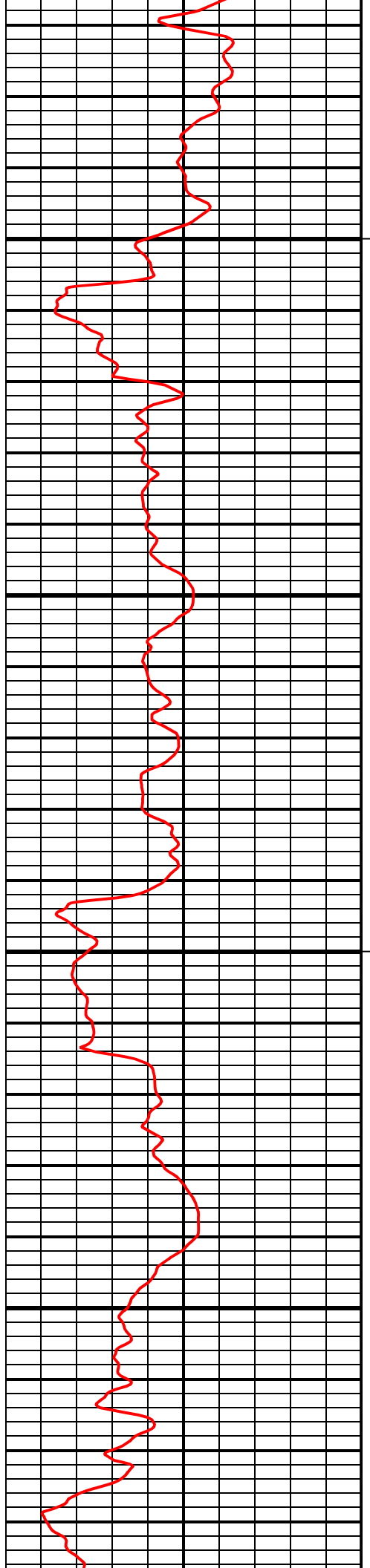




2800

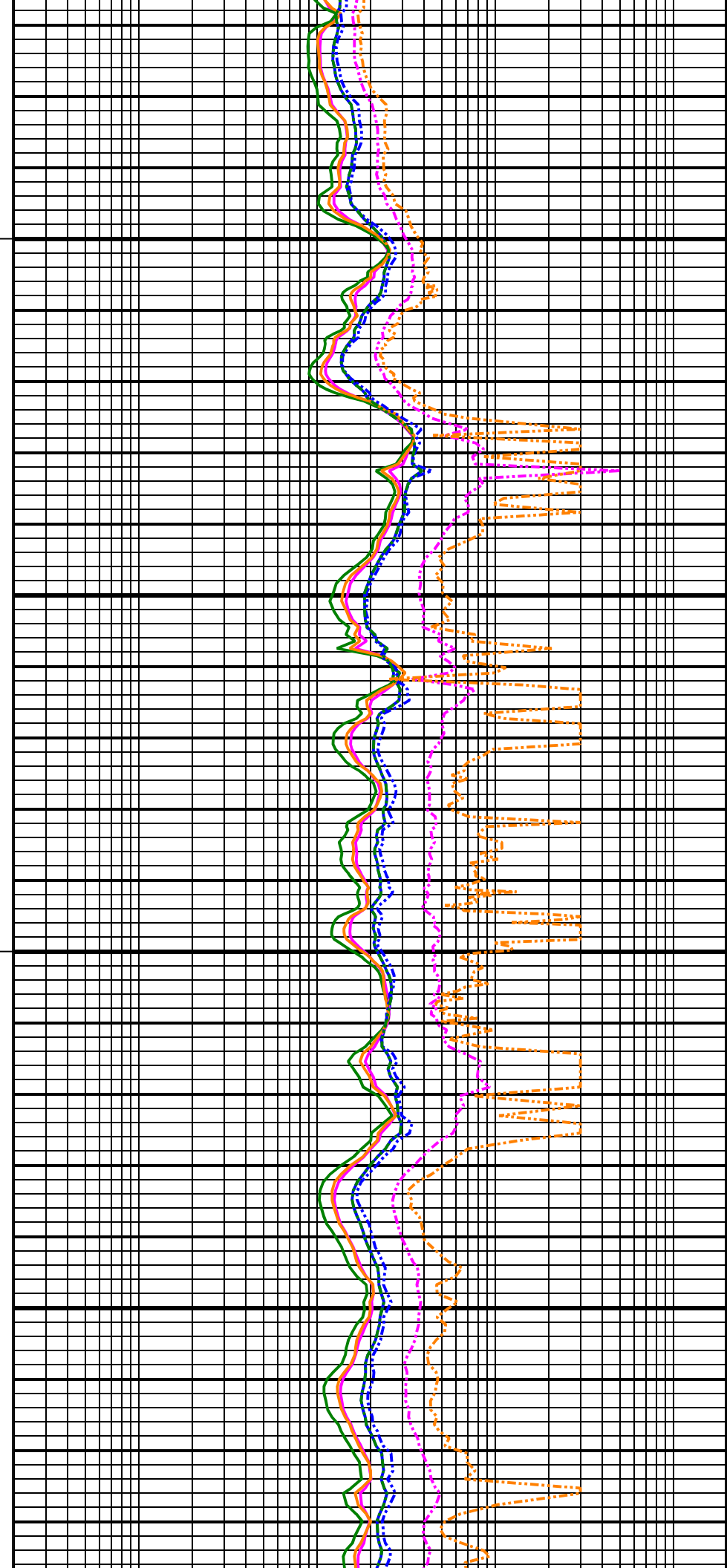
2900

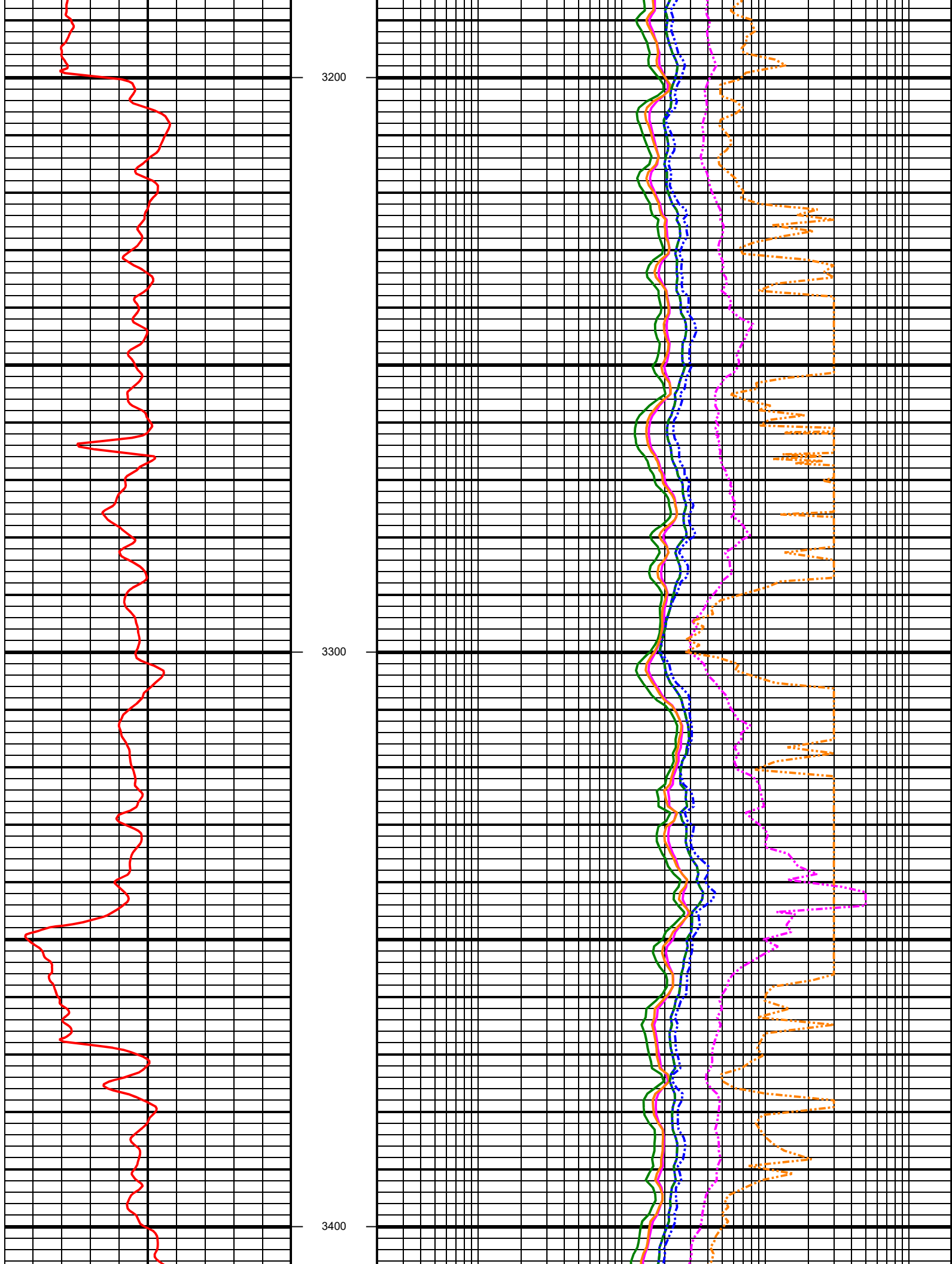


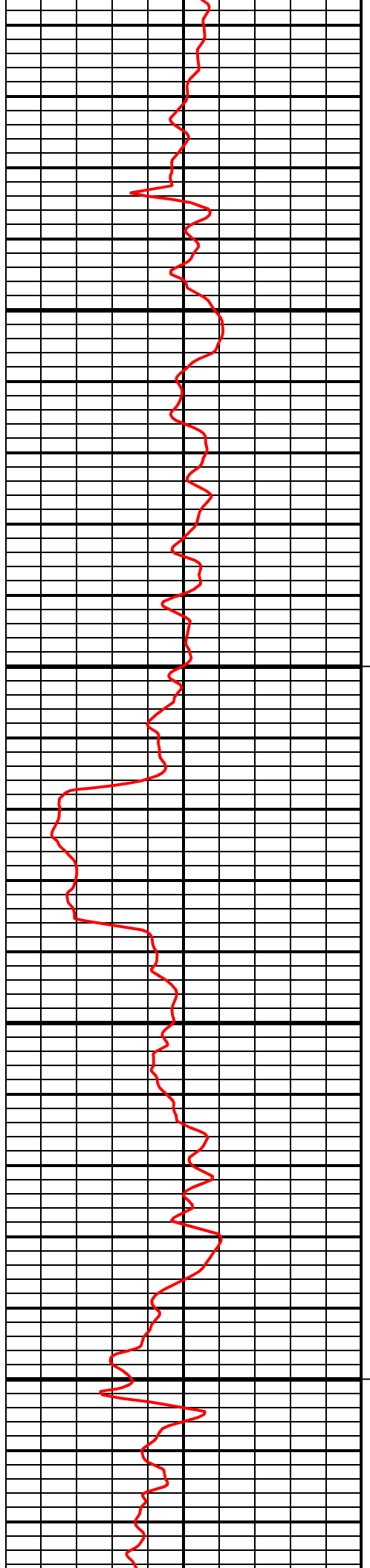


3000

3100

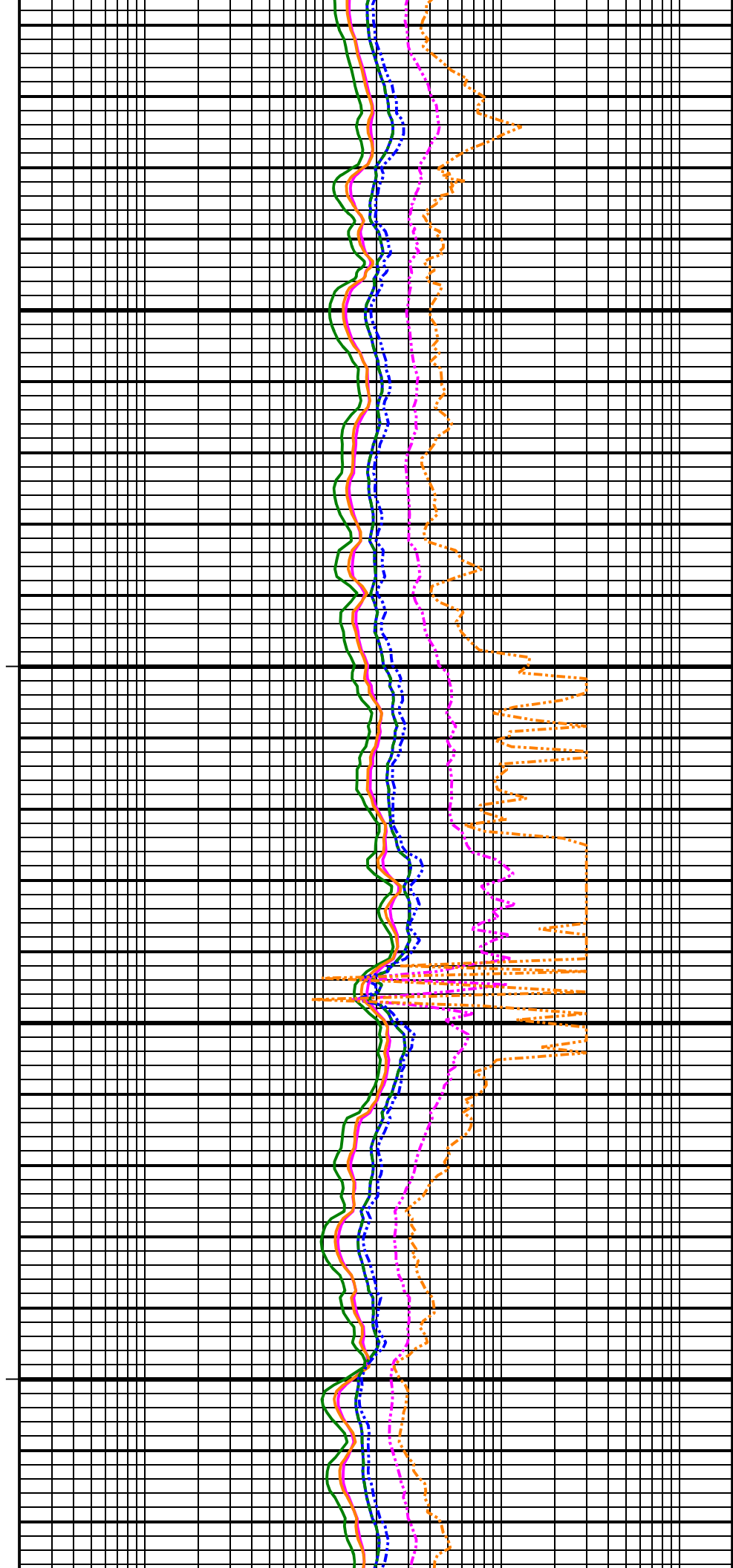







3500

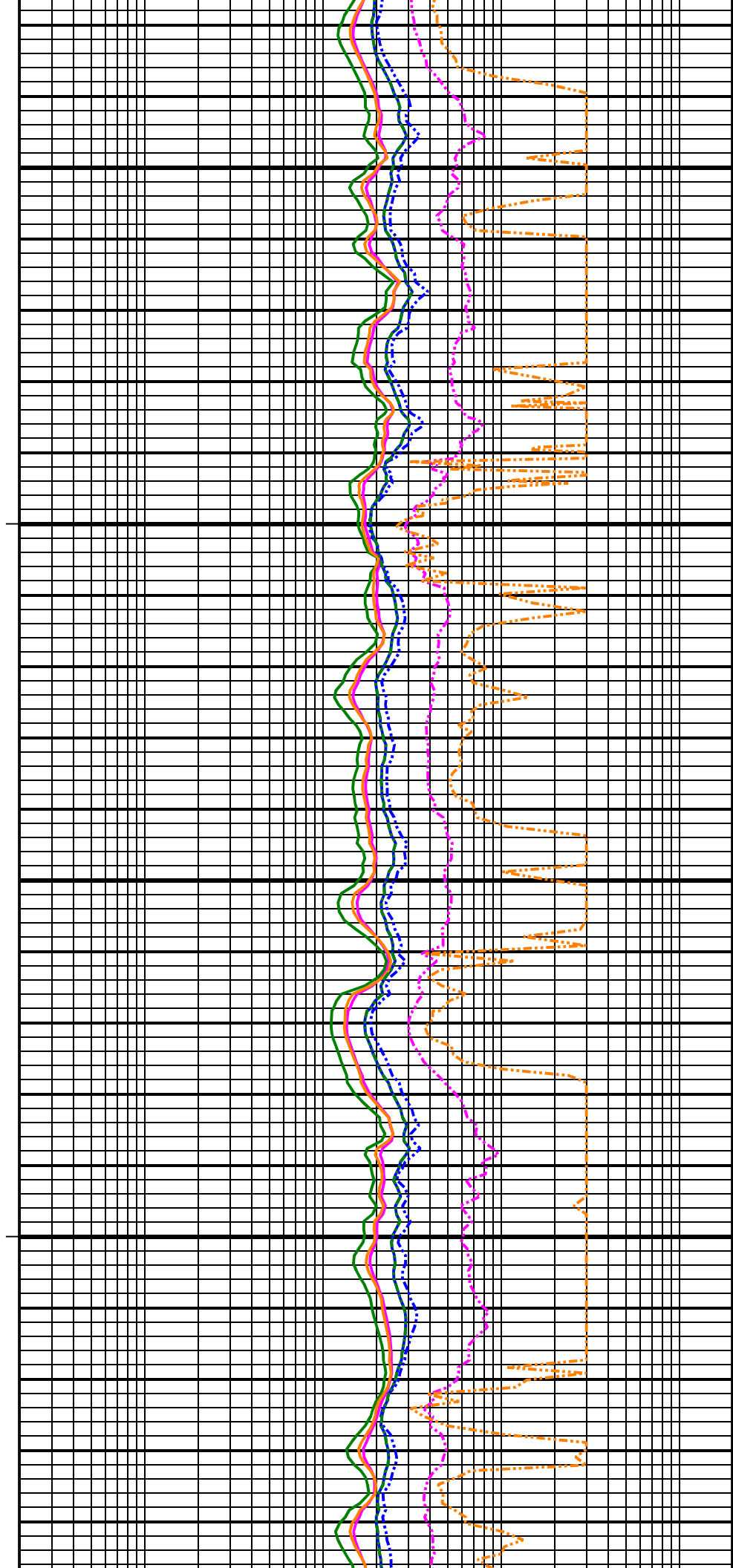
3600

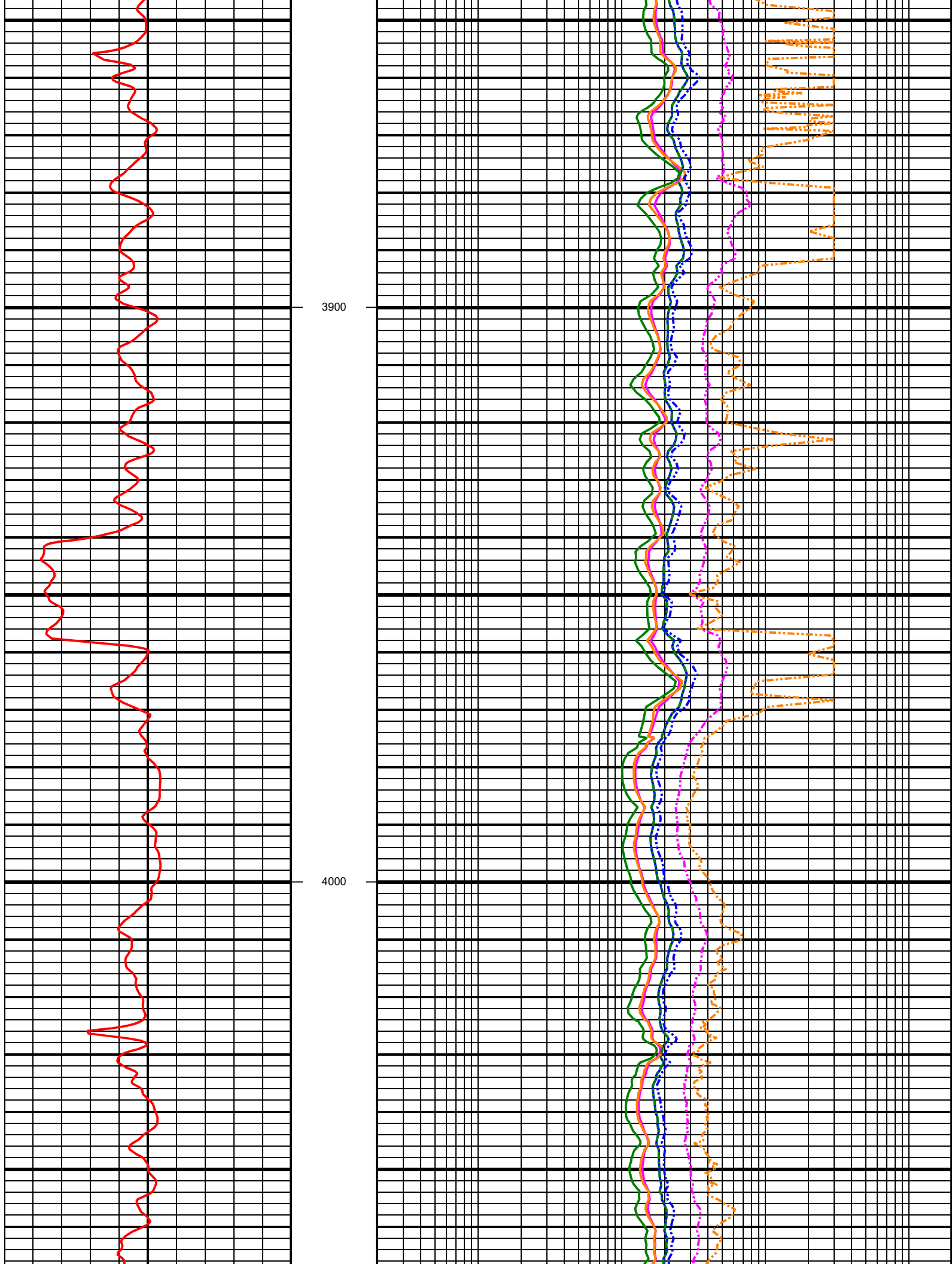


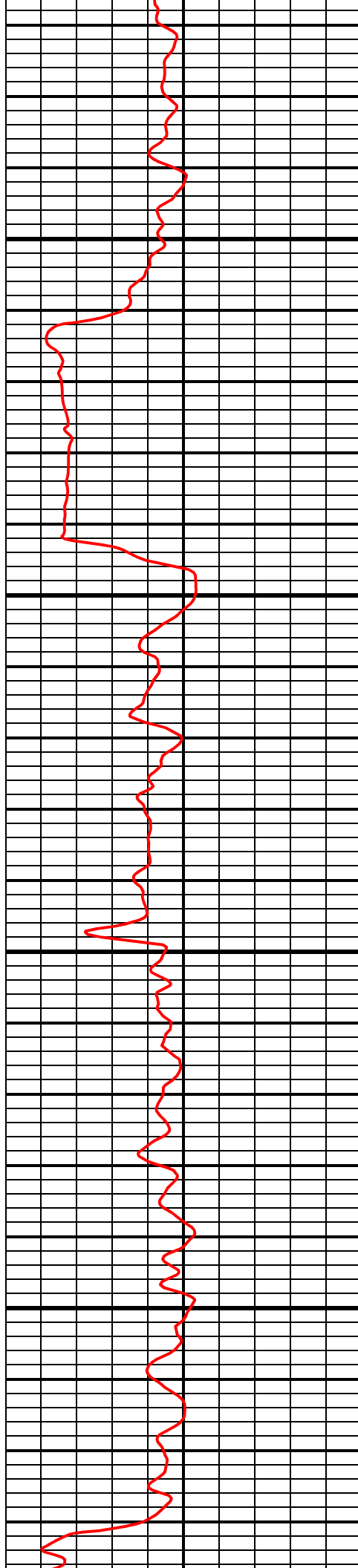


3700

3800

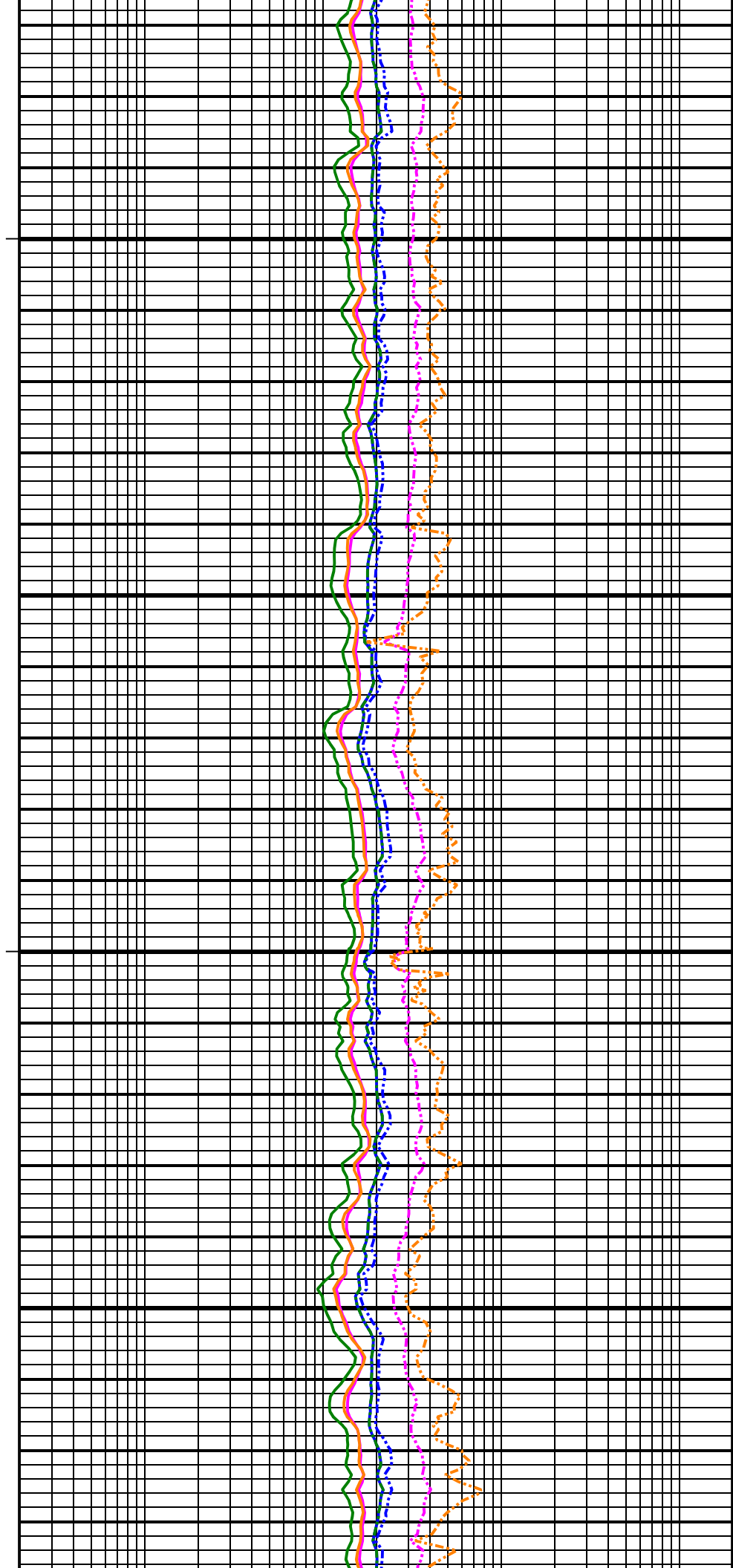


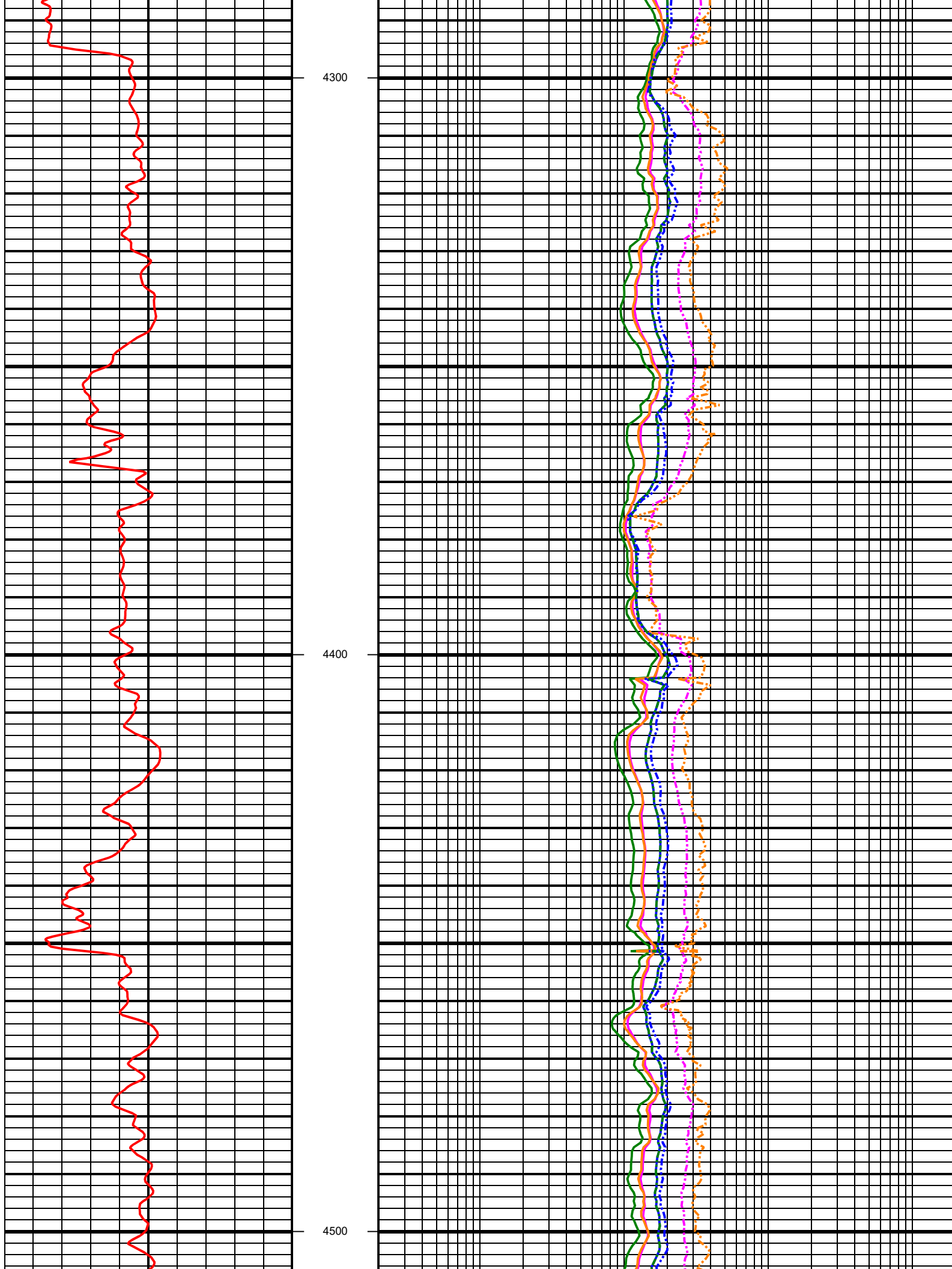


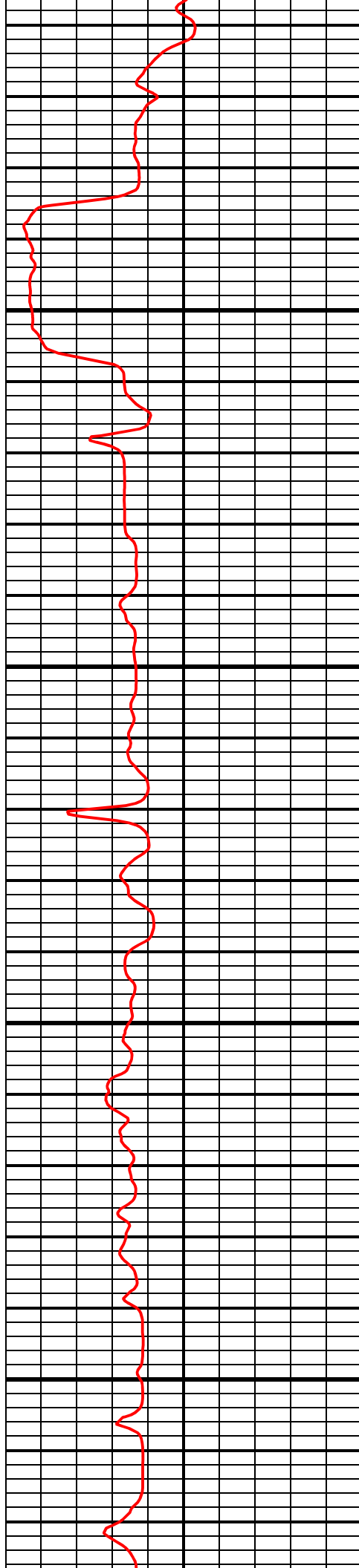


4100

4200

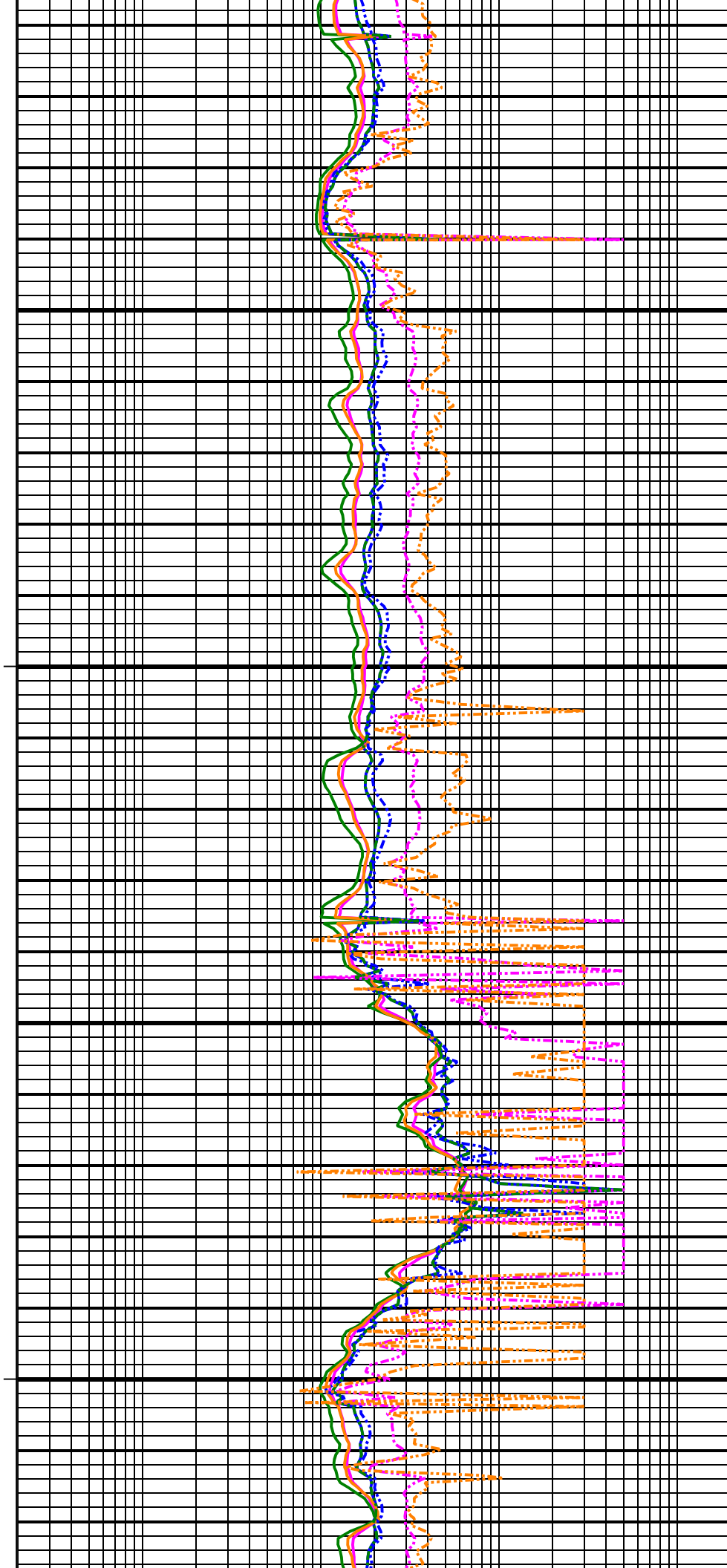


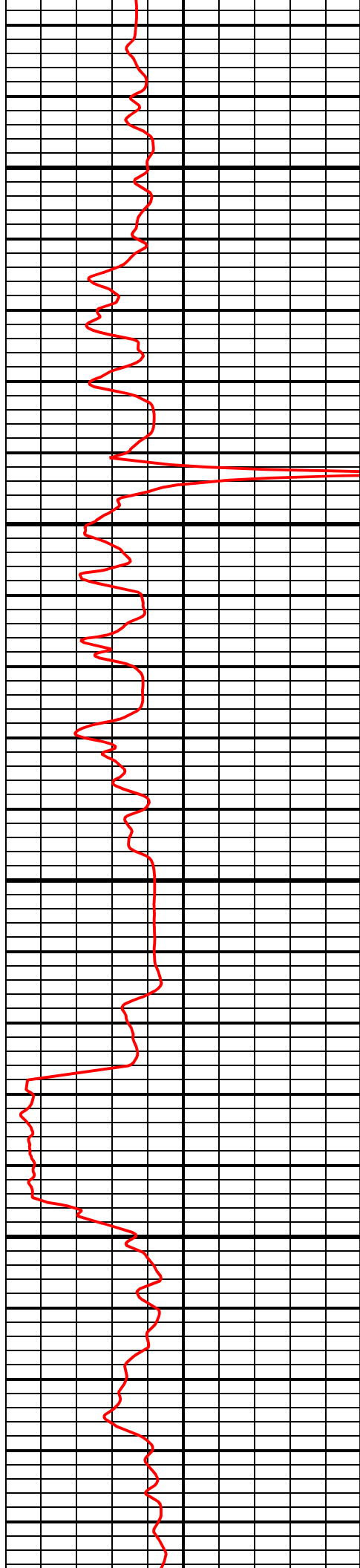




4600


4700

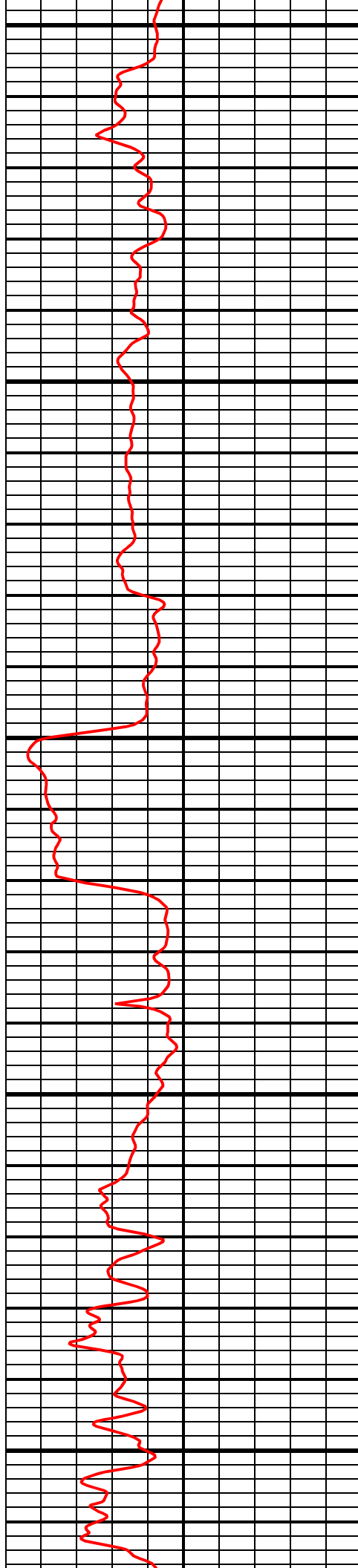




4800

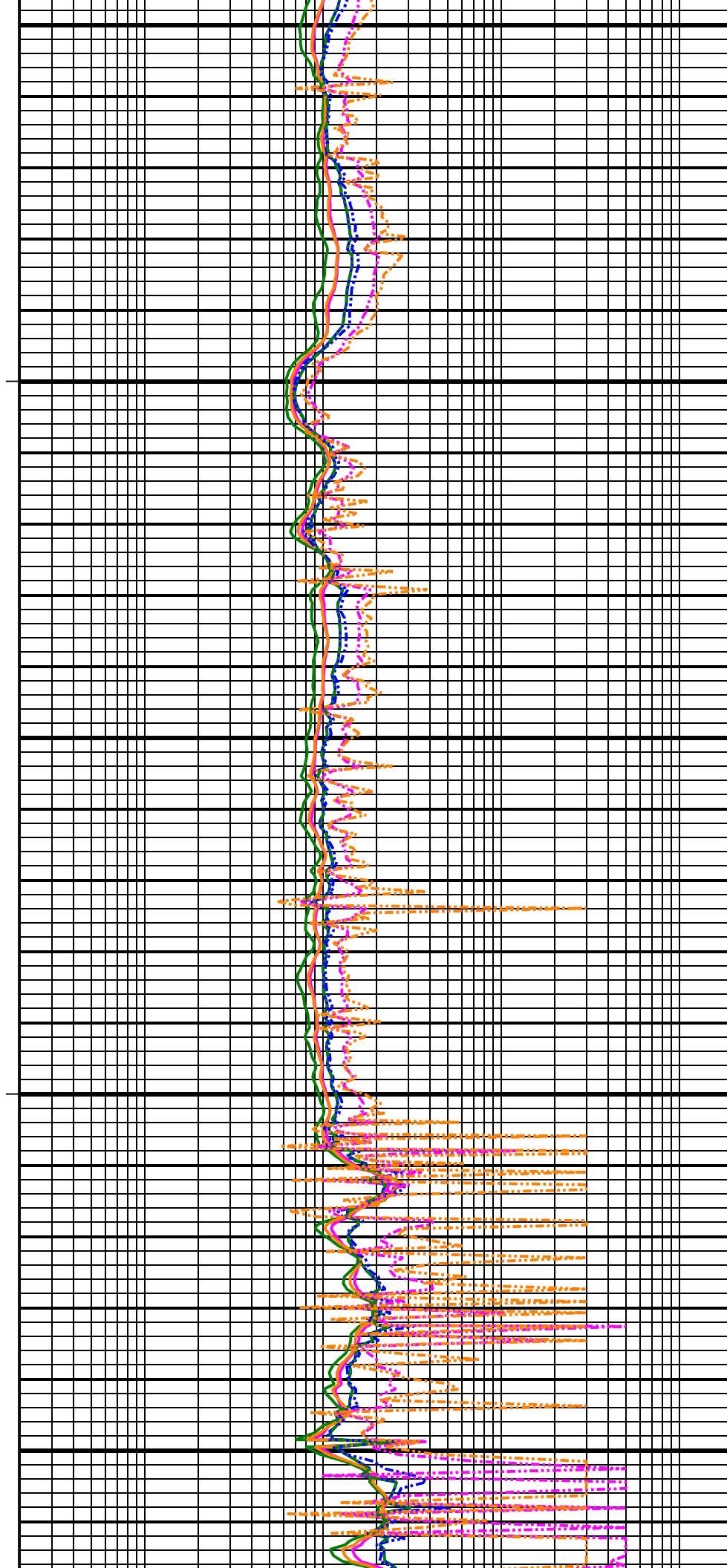
4900

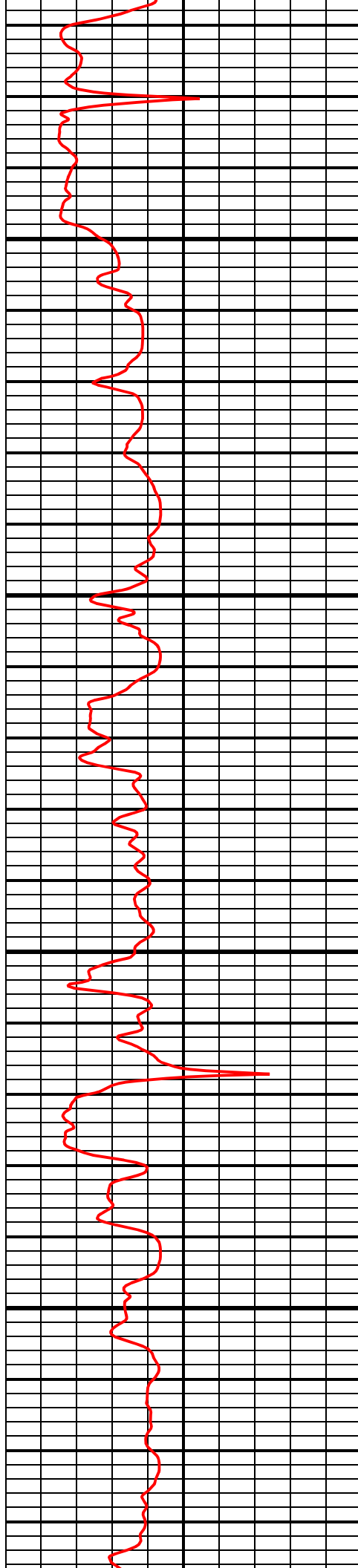




5000

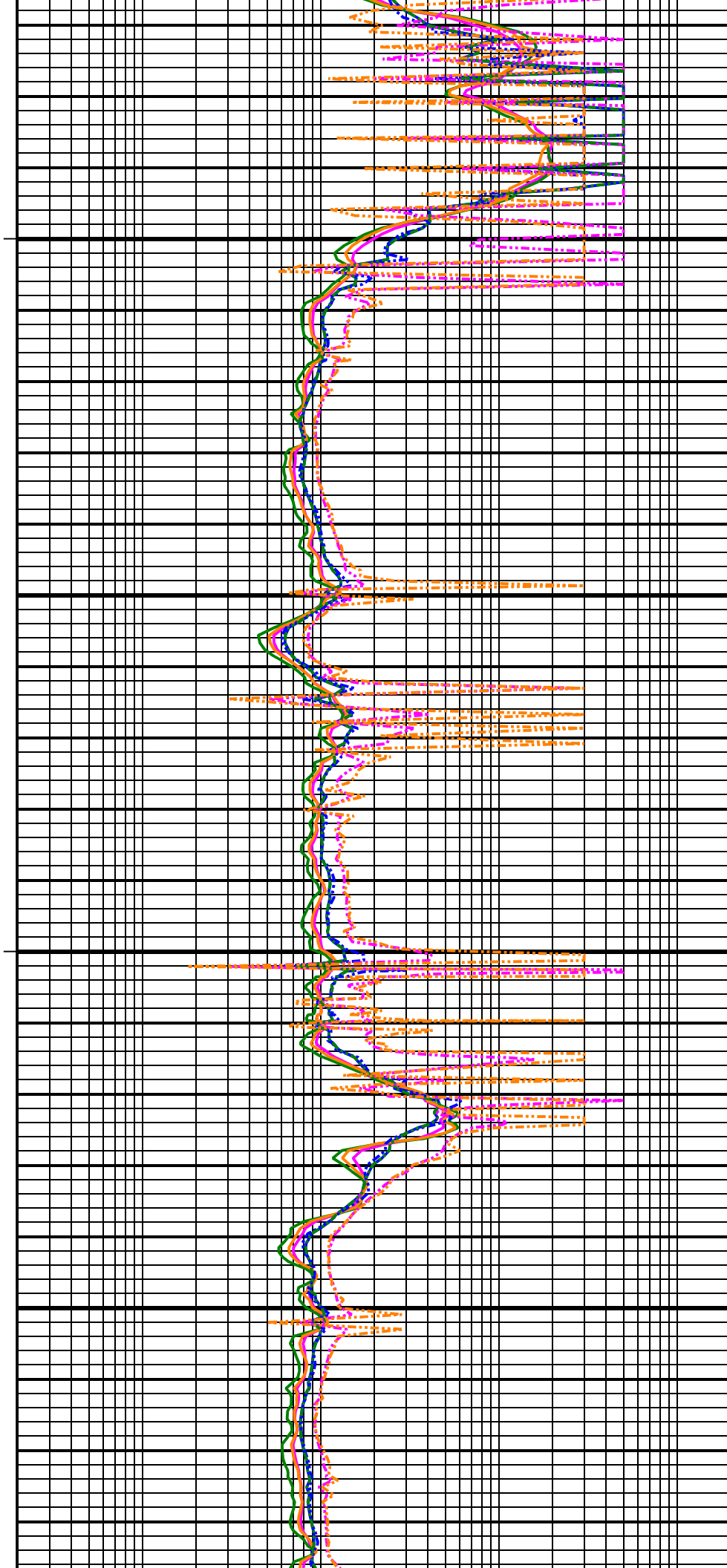
5100

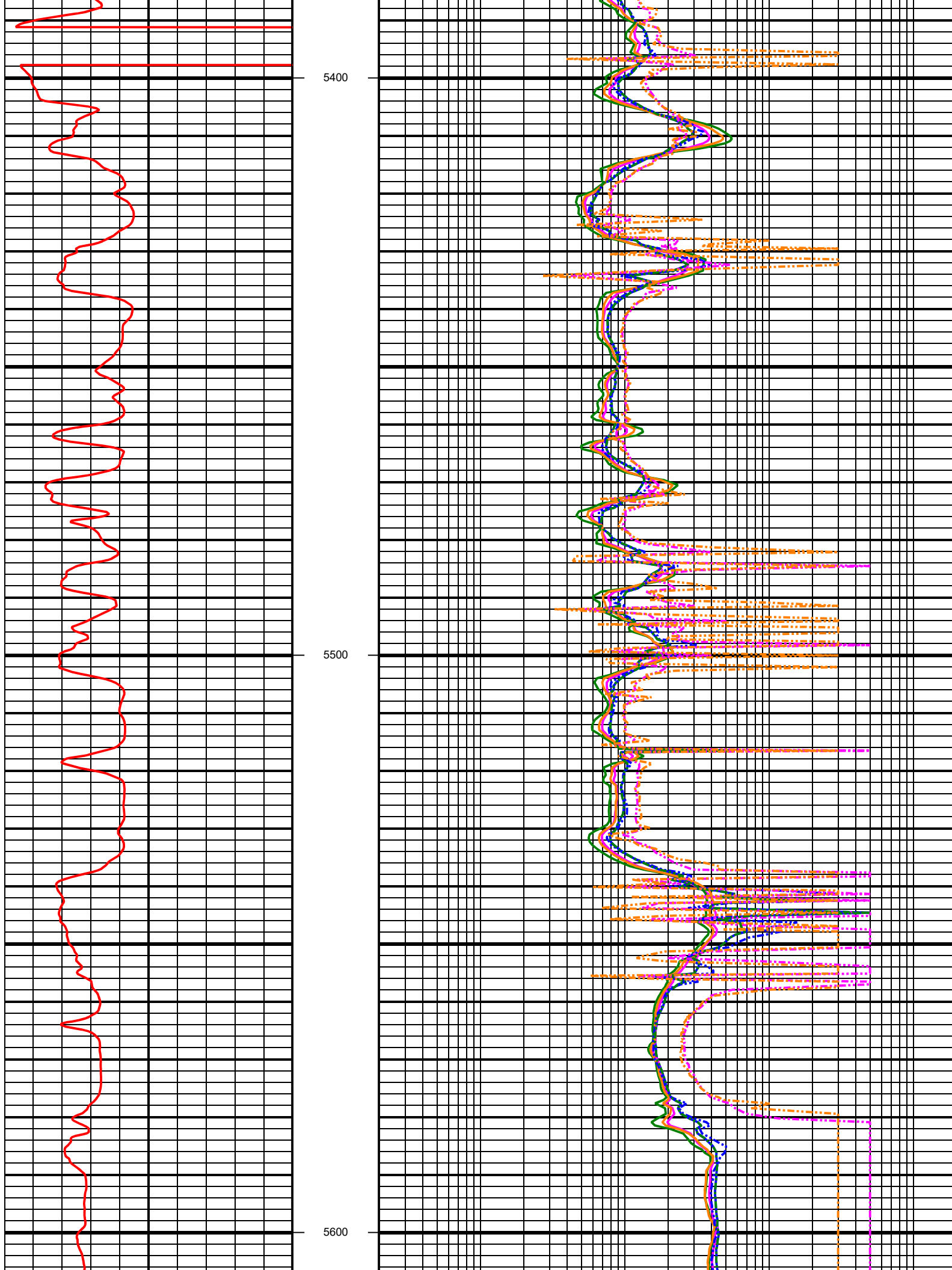


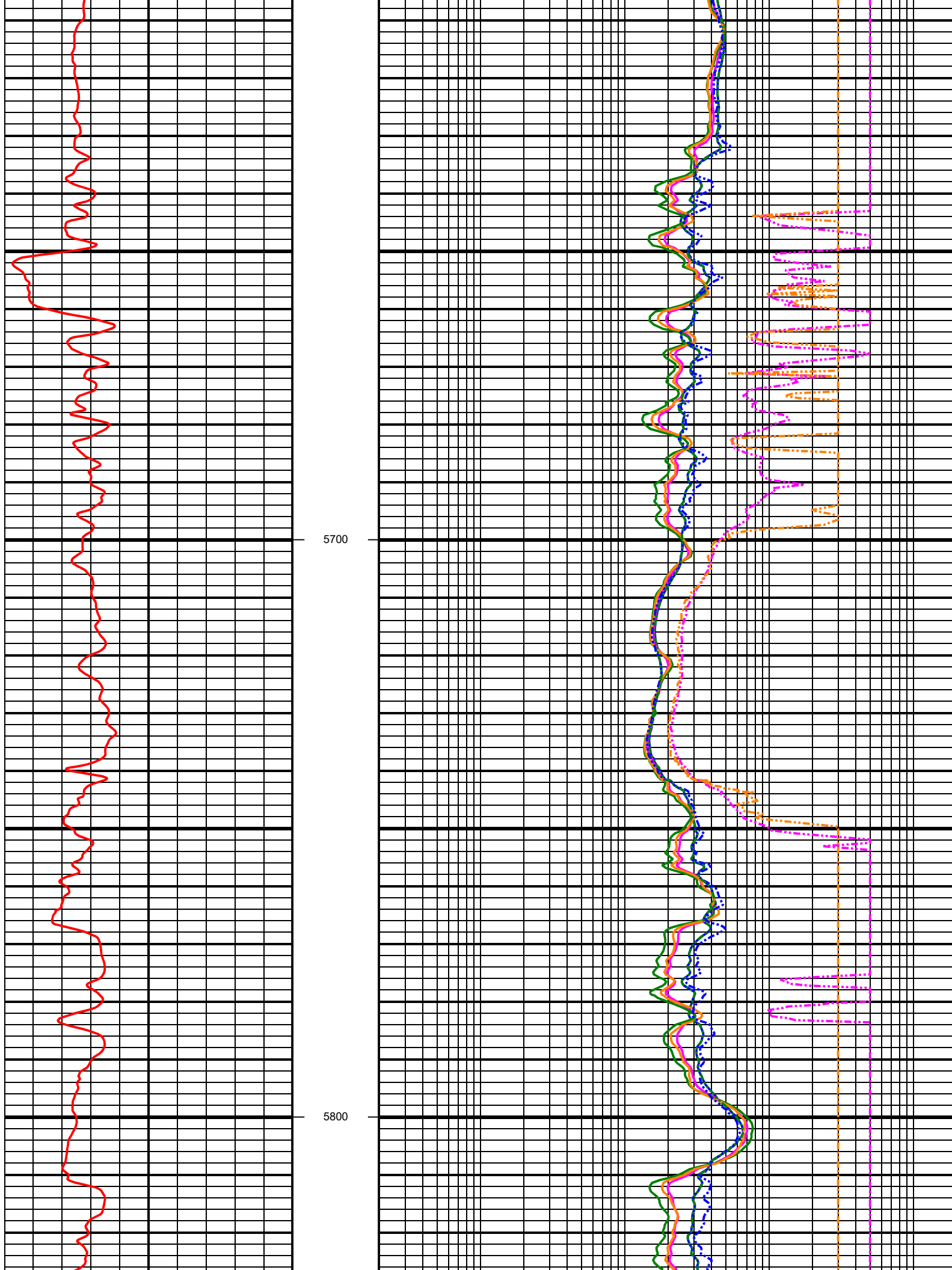


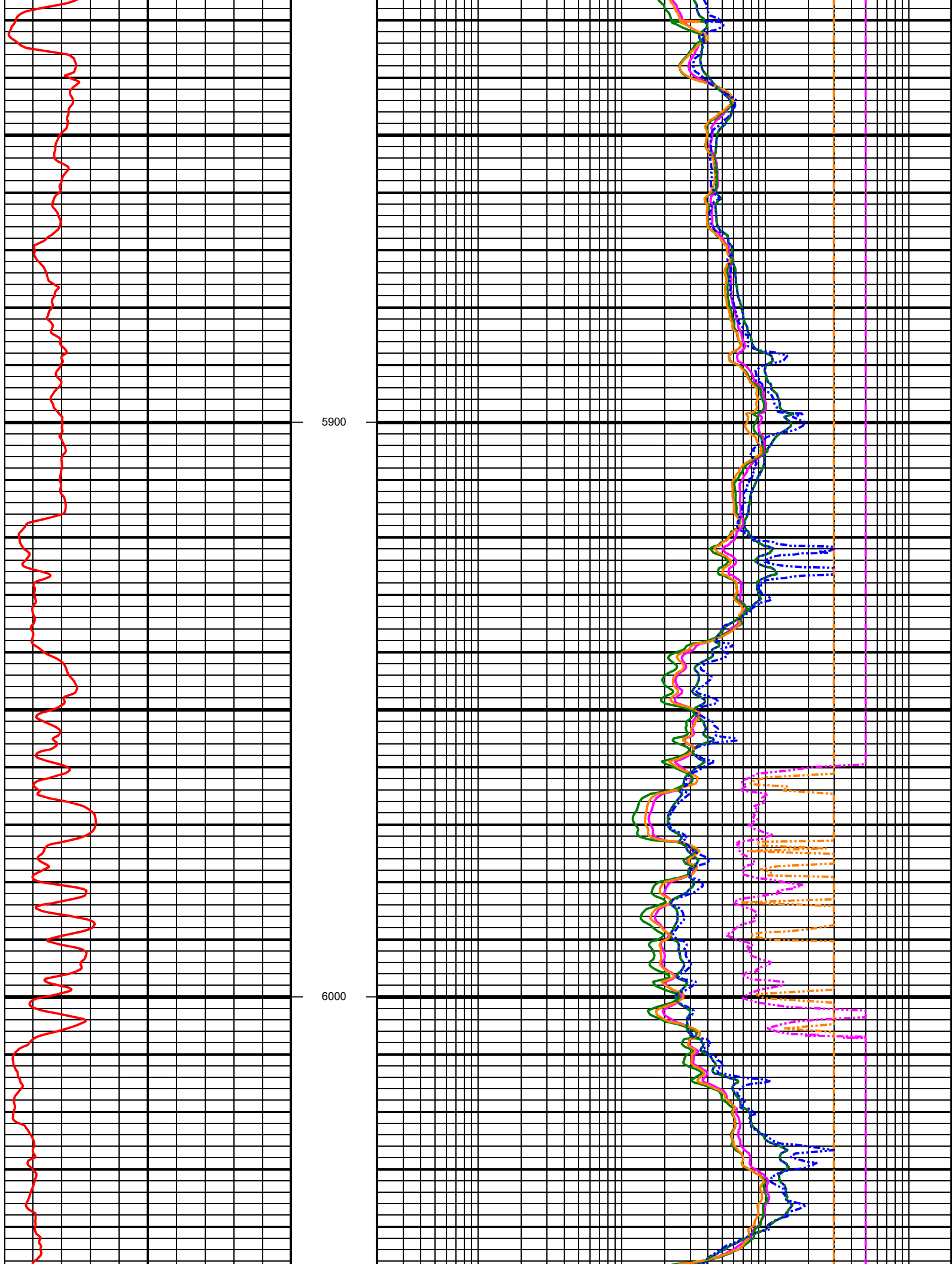
5200

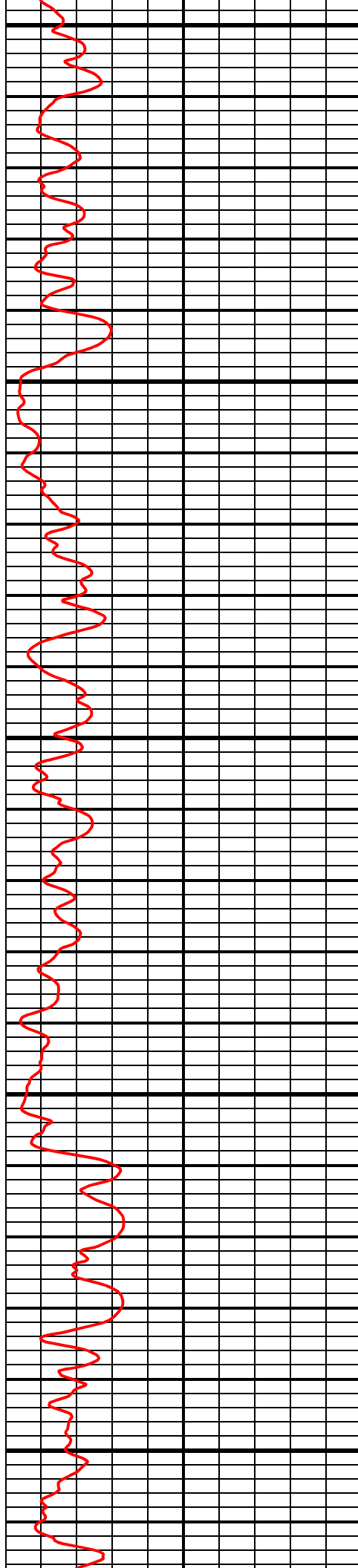
5300





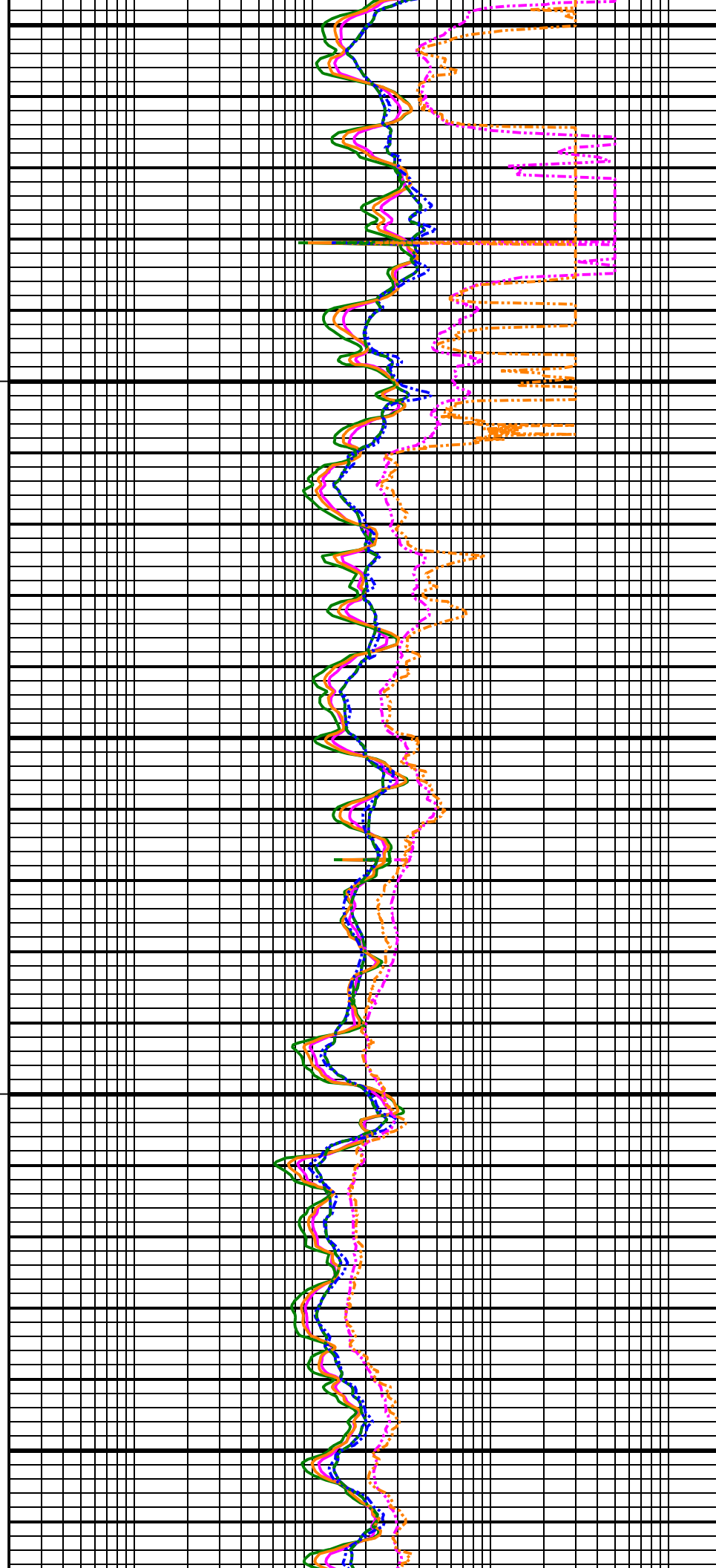


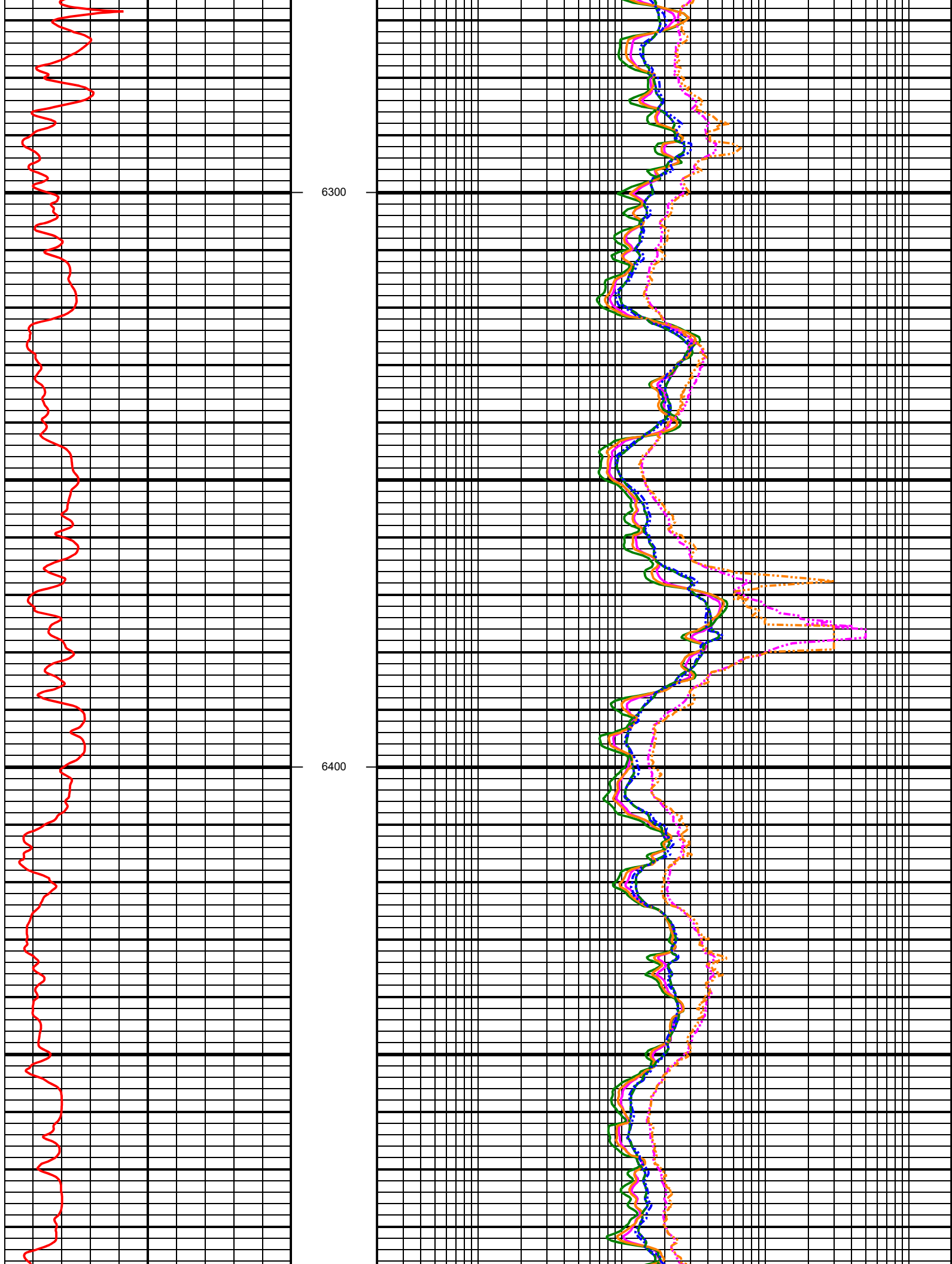


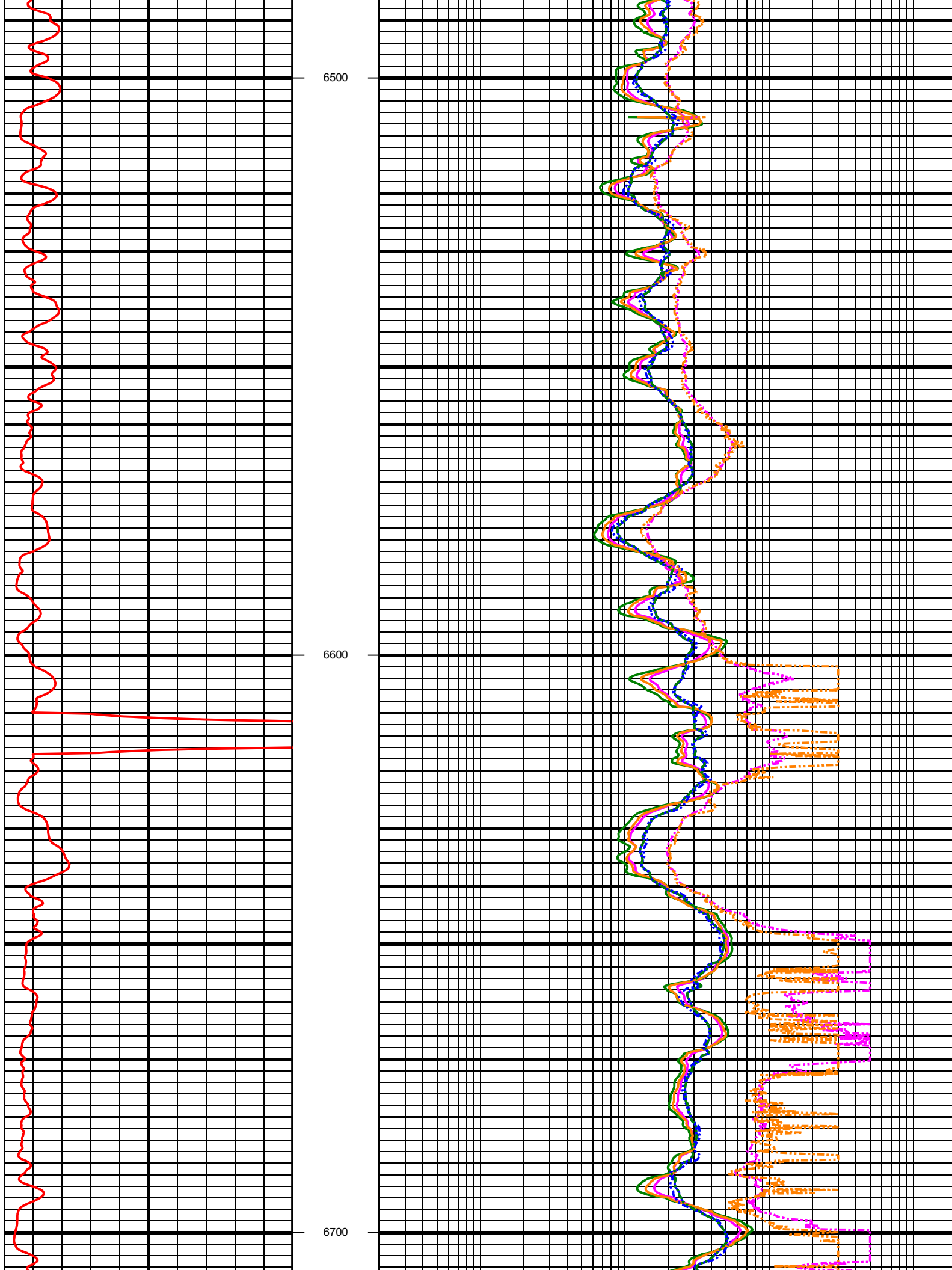


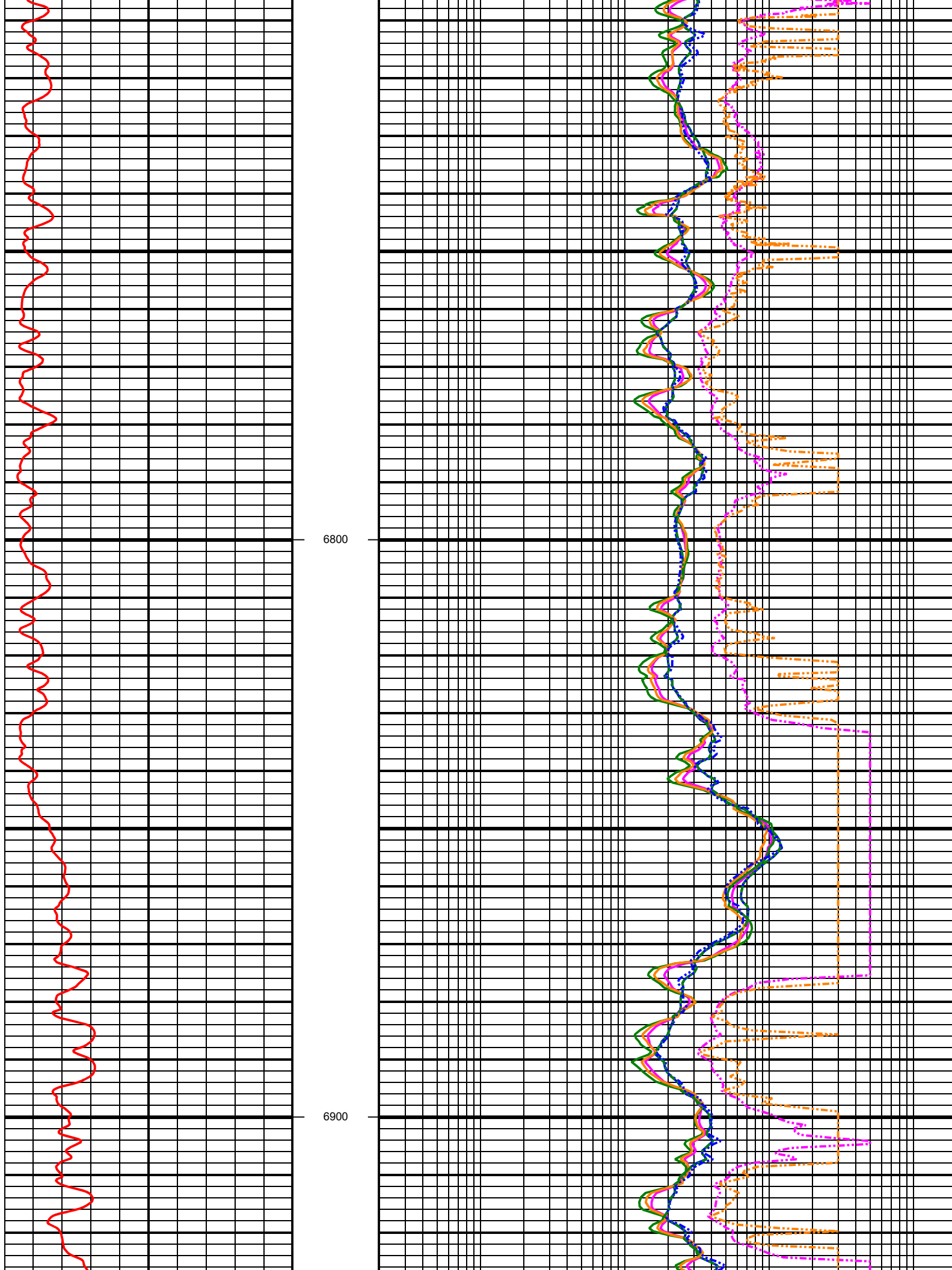
6100

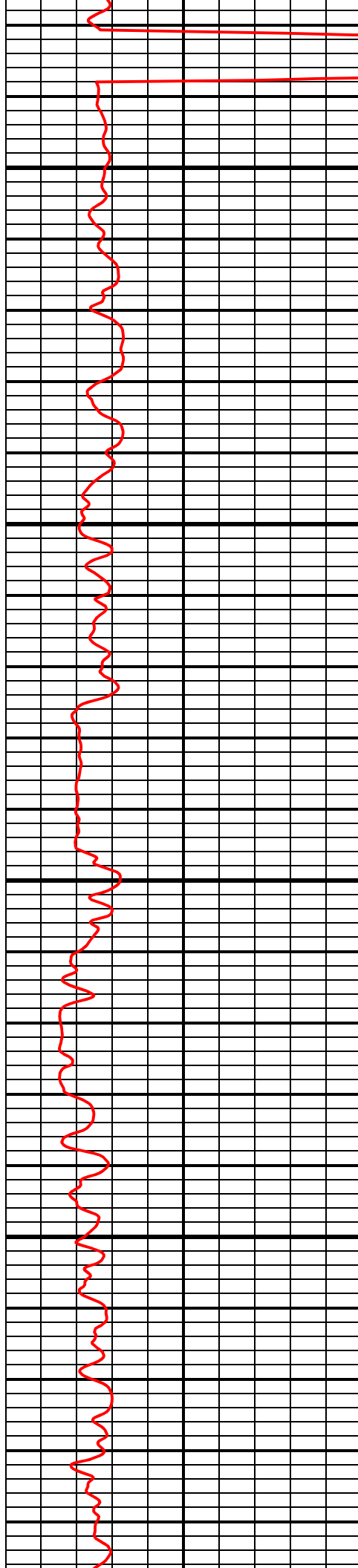
6200





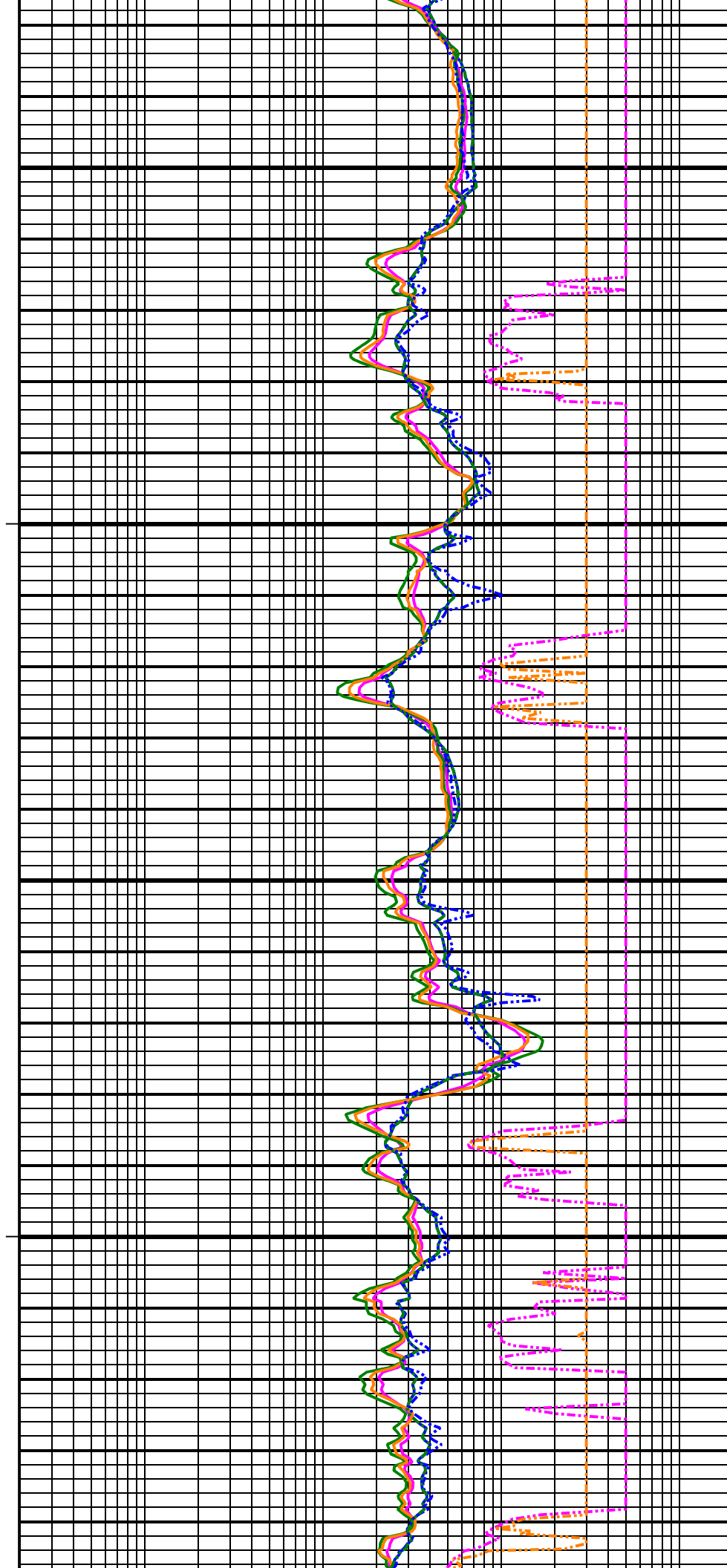


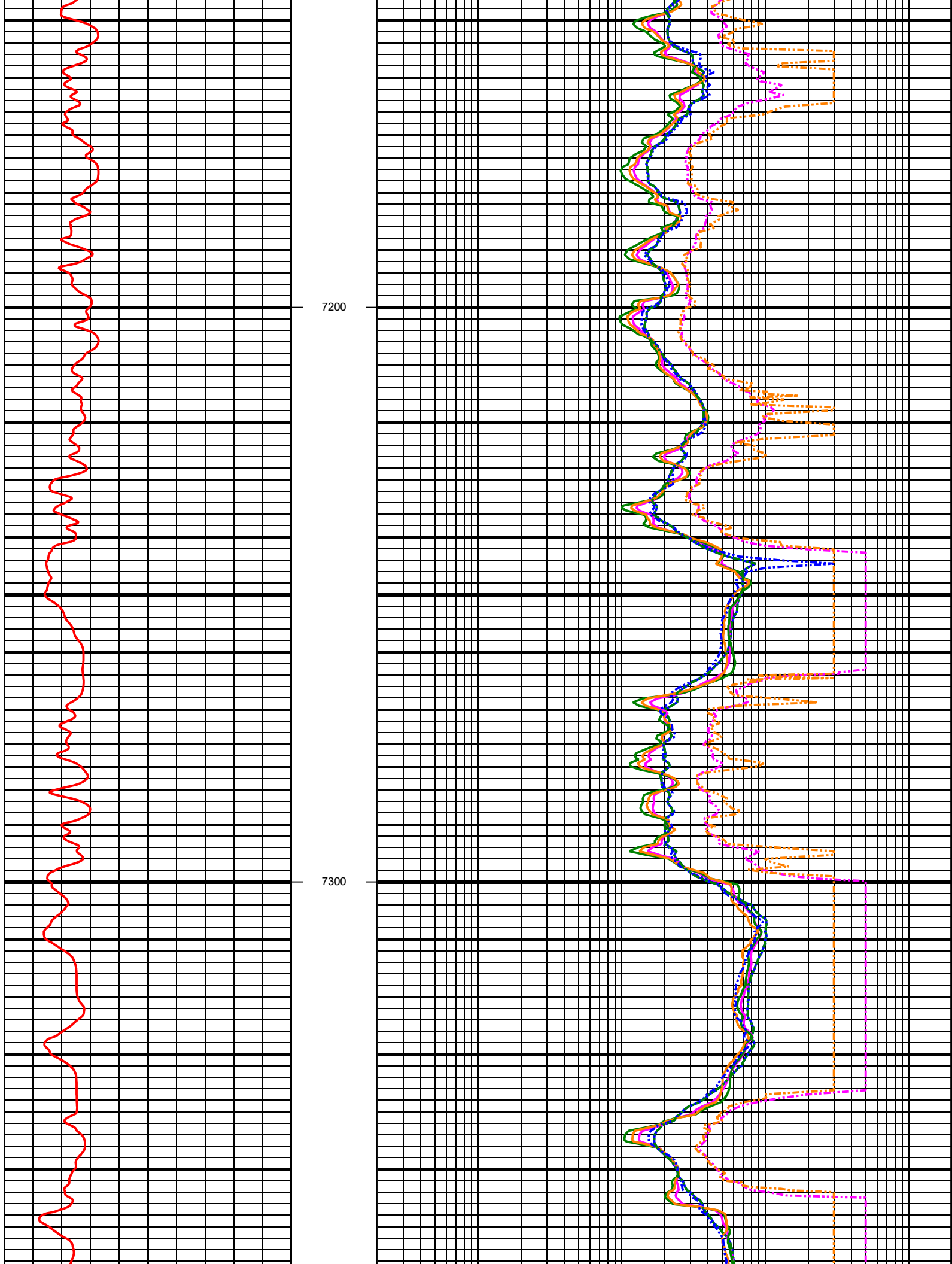


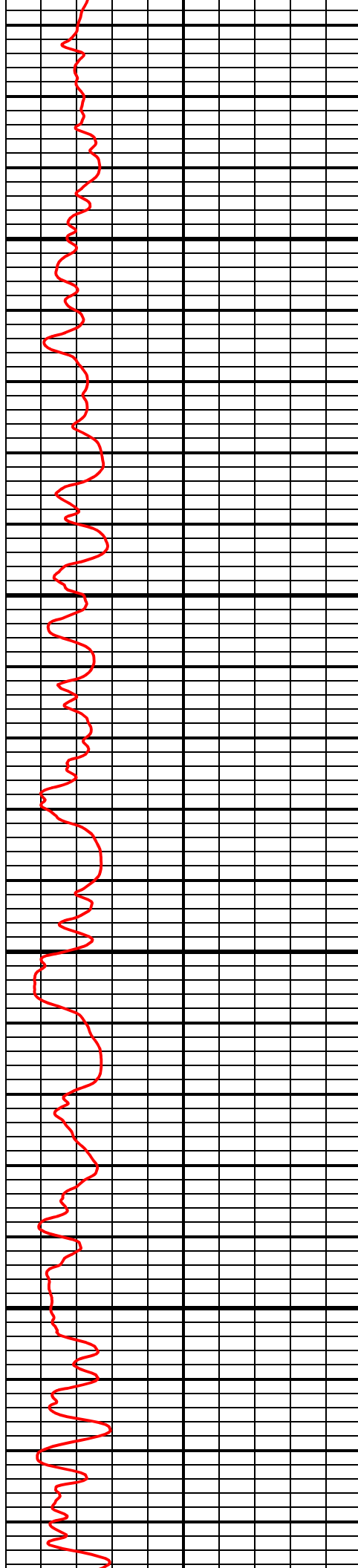


7000

7100

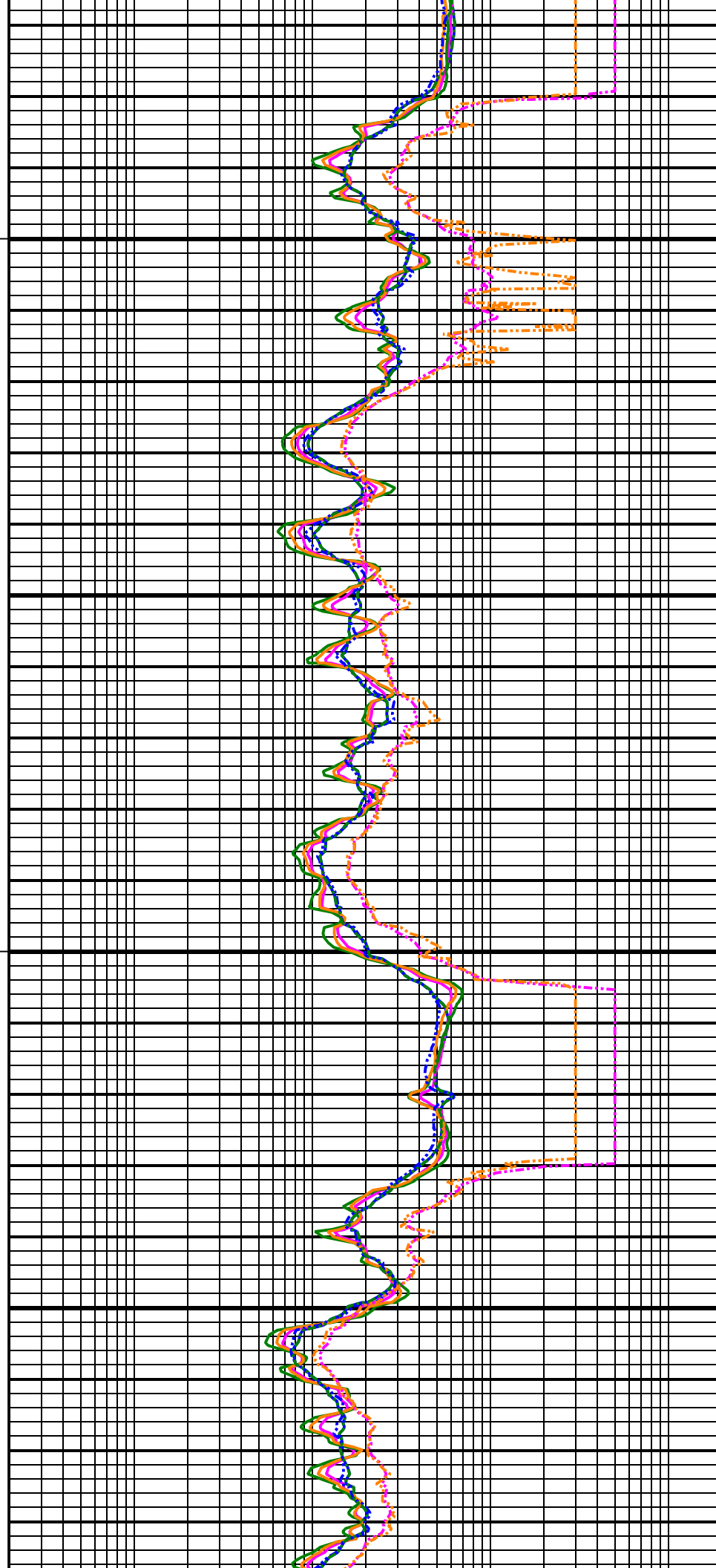


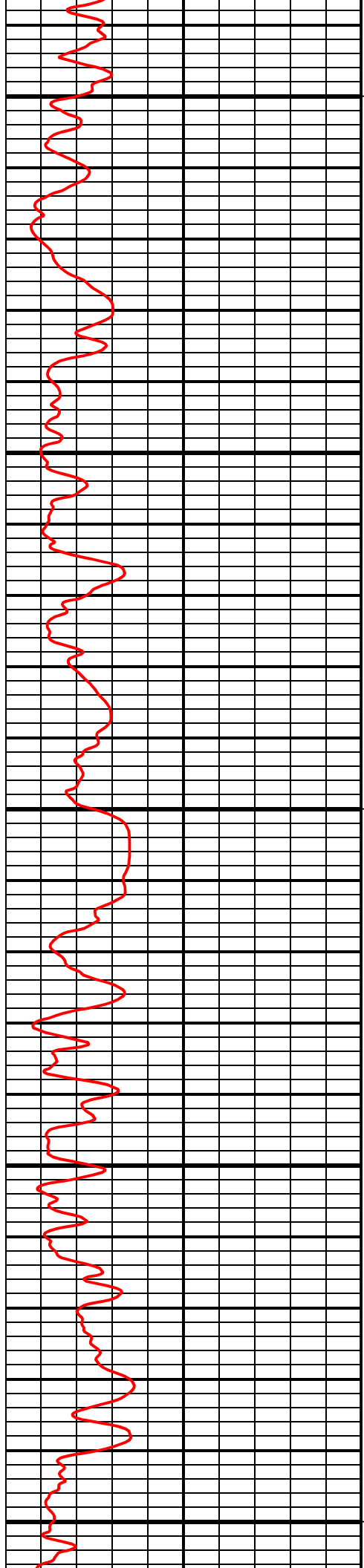




7400

7500

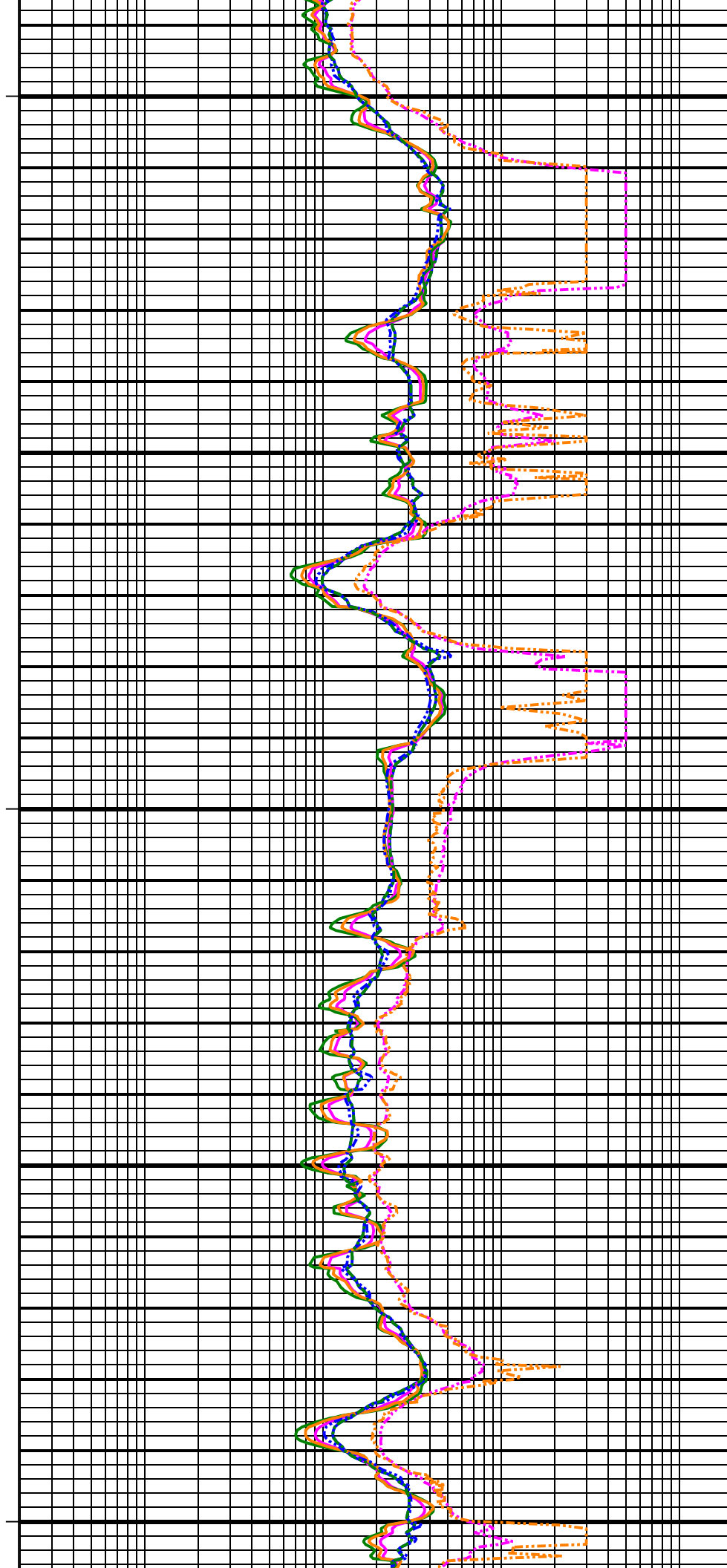


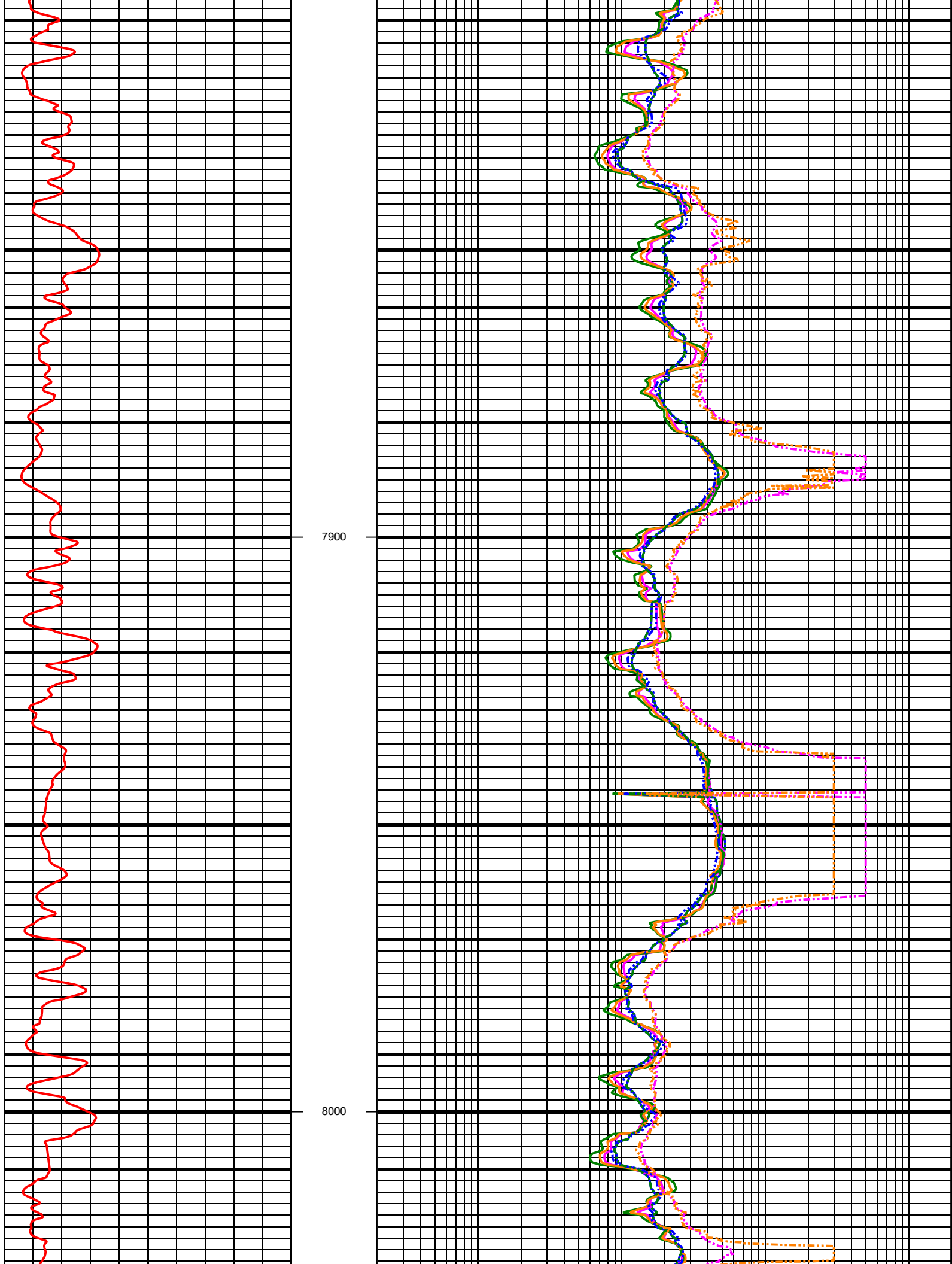


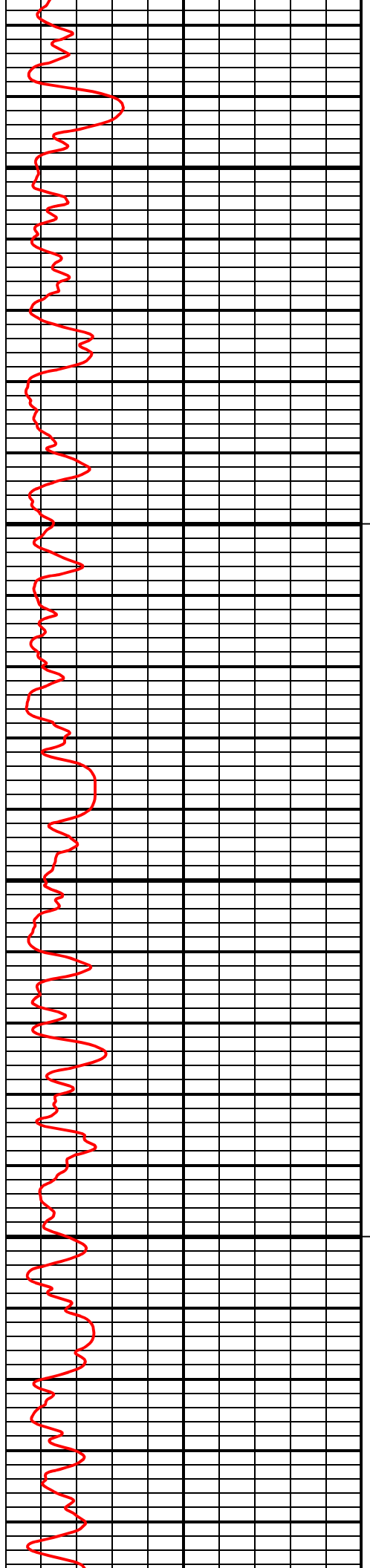
7600

7700

7800

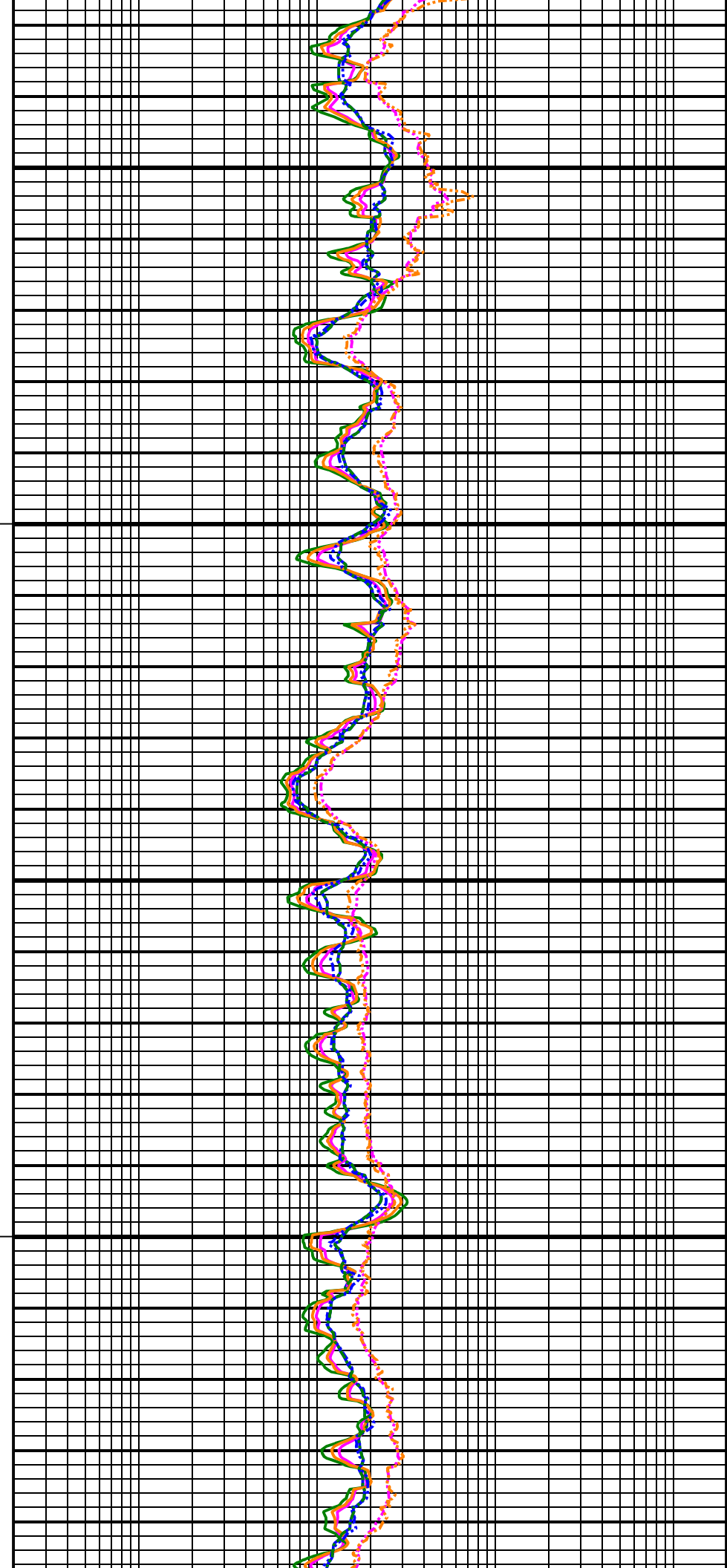


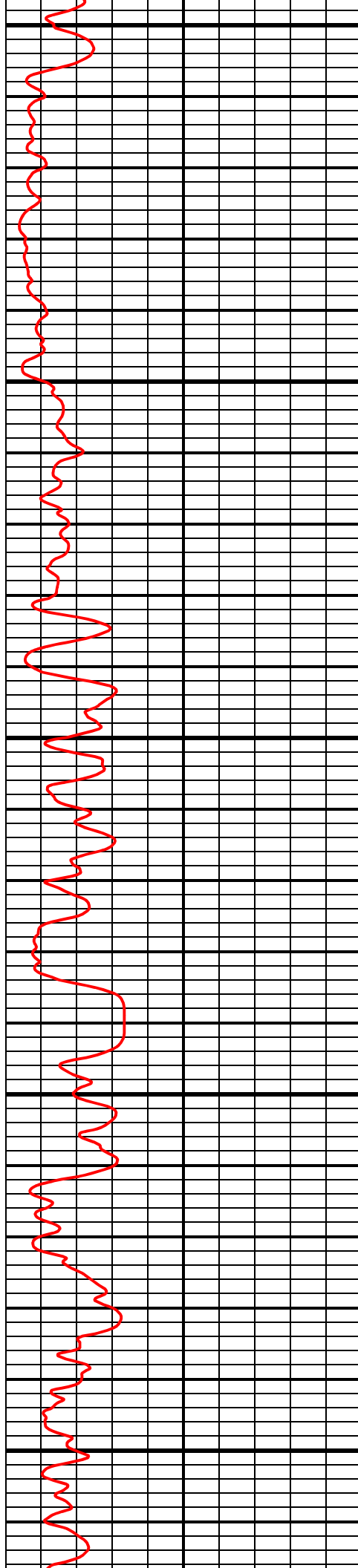




8100

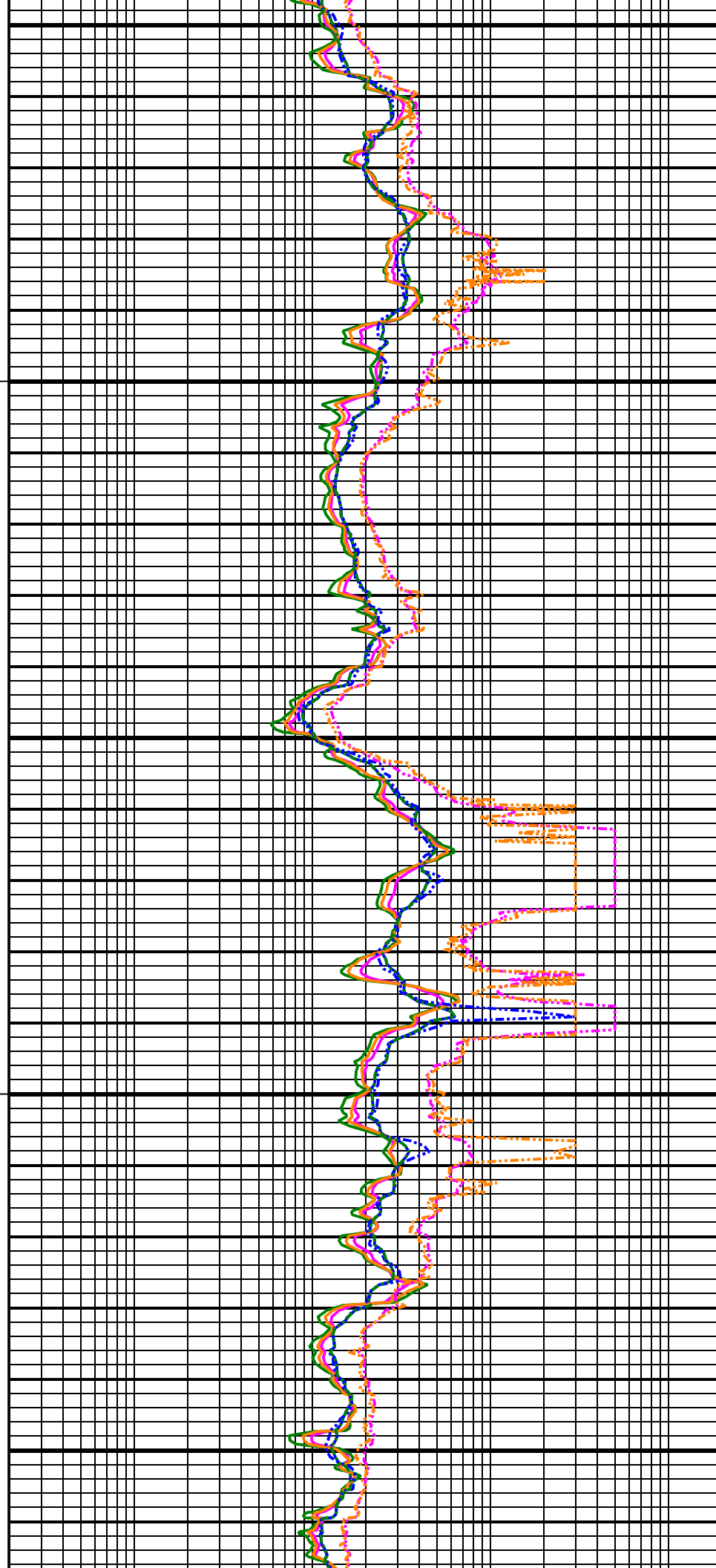
8200

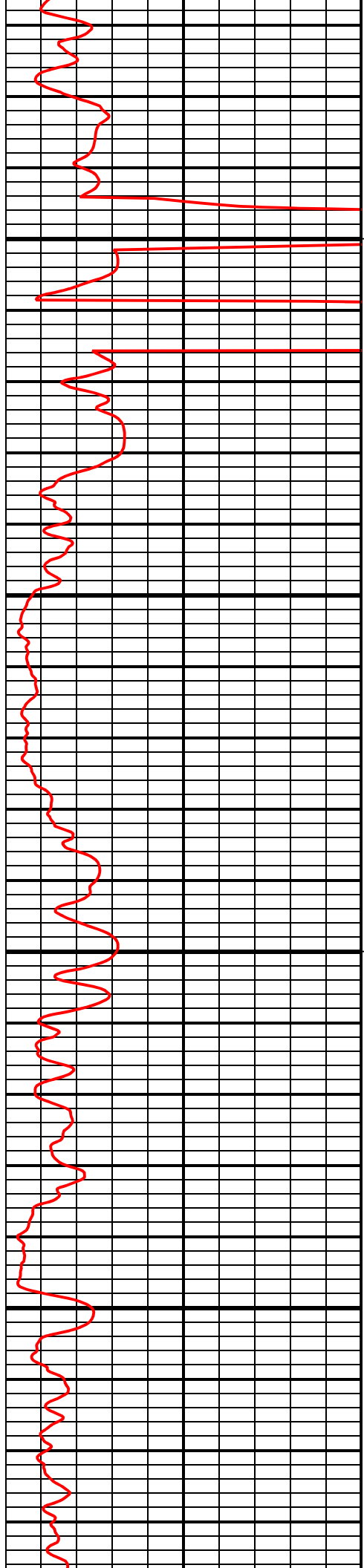




8300

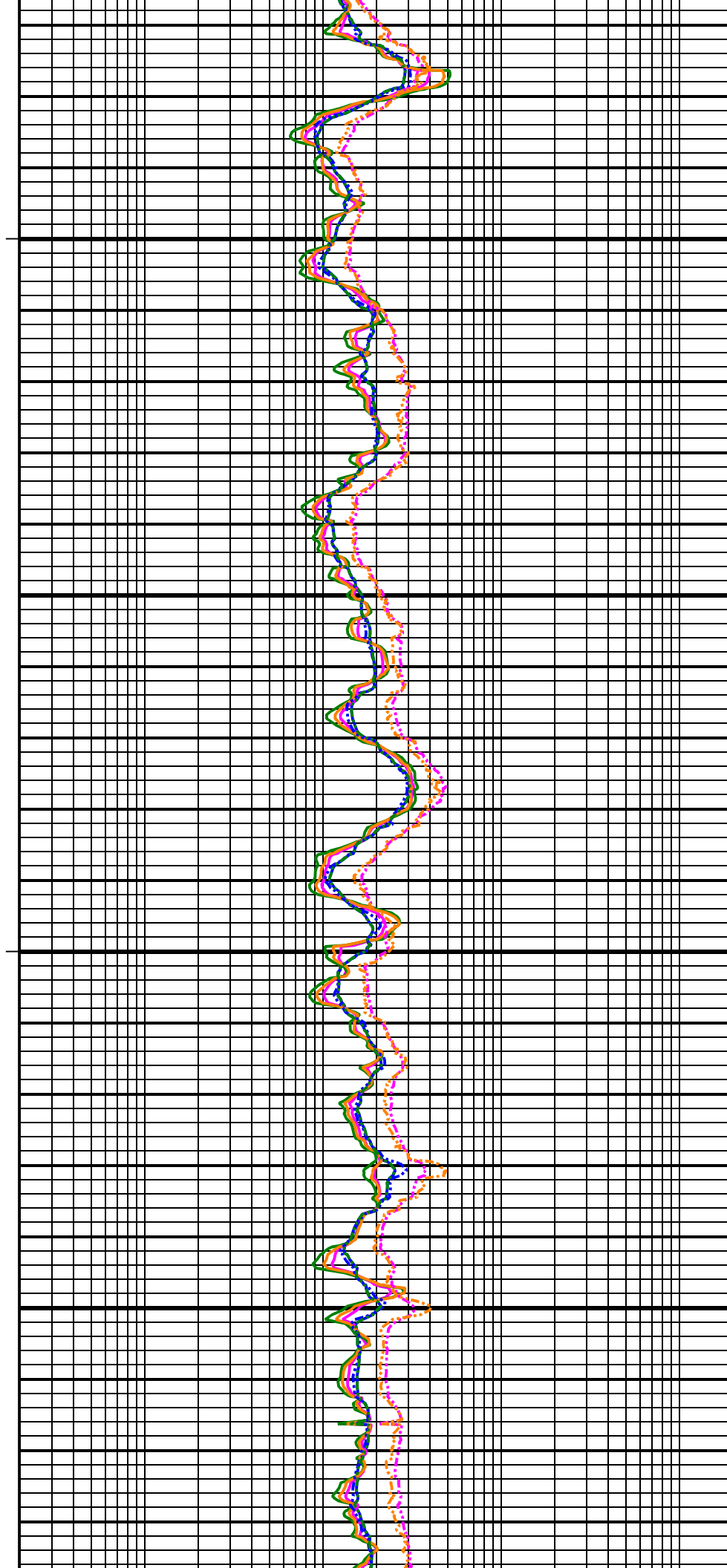
8400

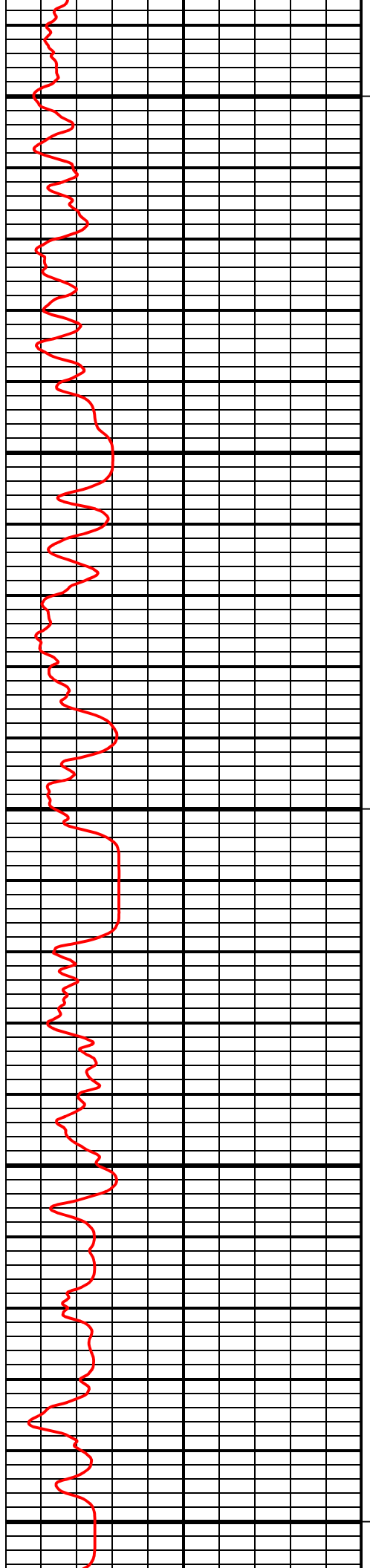




8500

8600

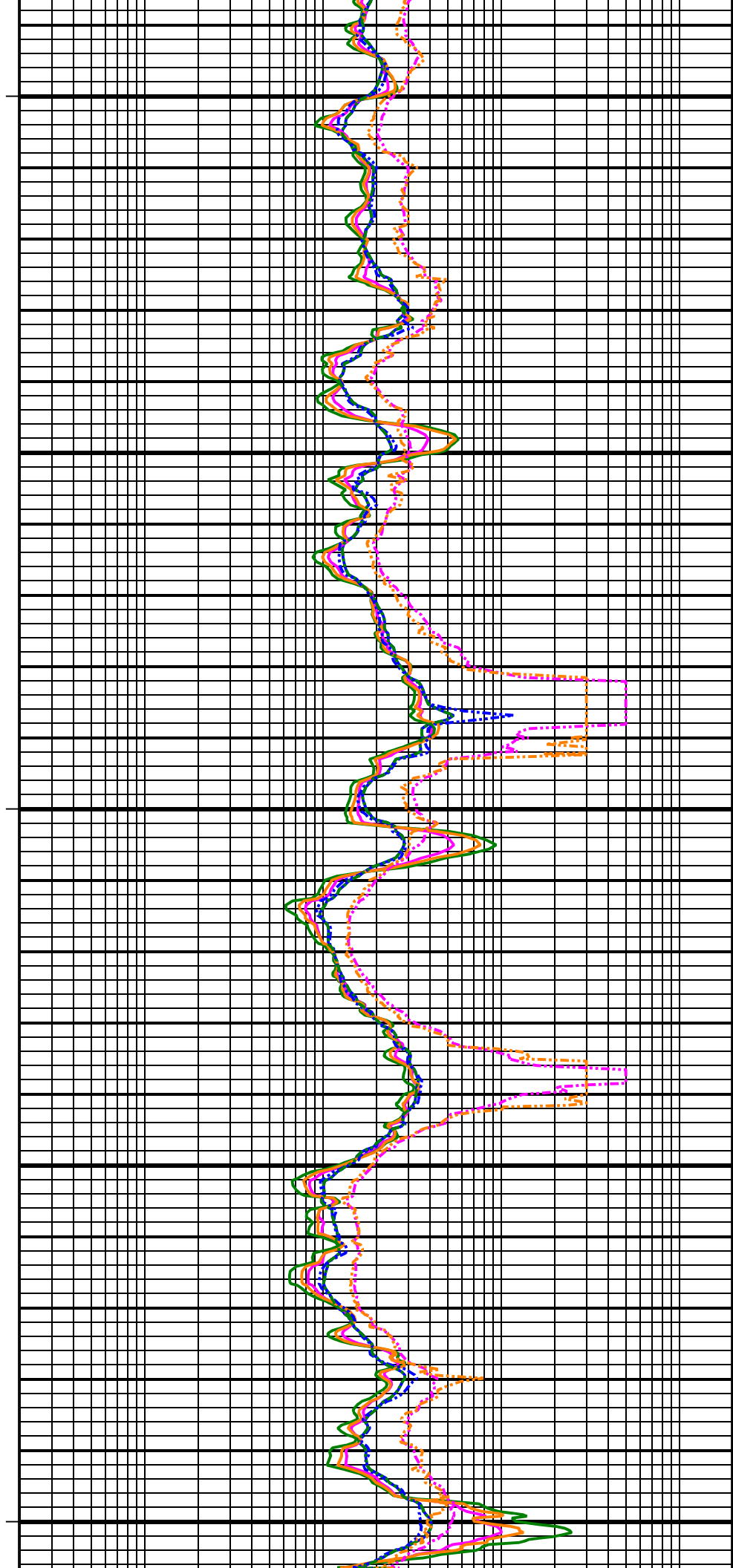





8700

8800

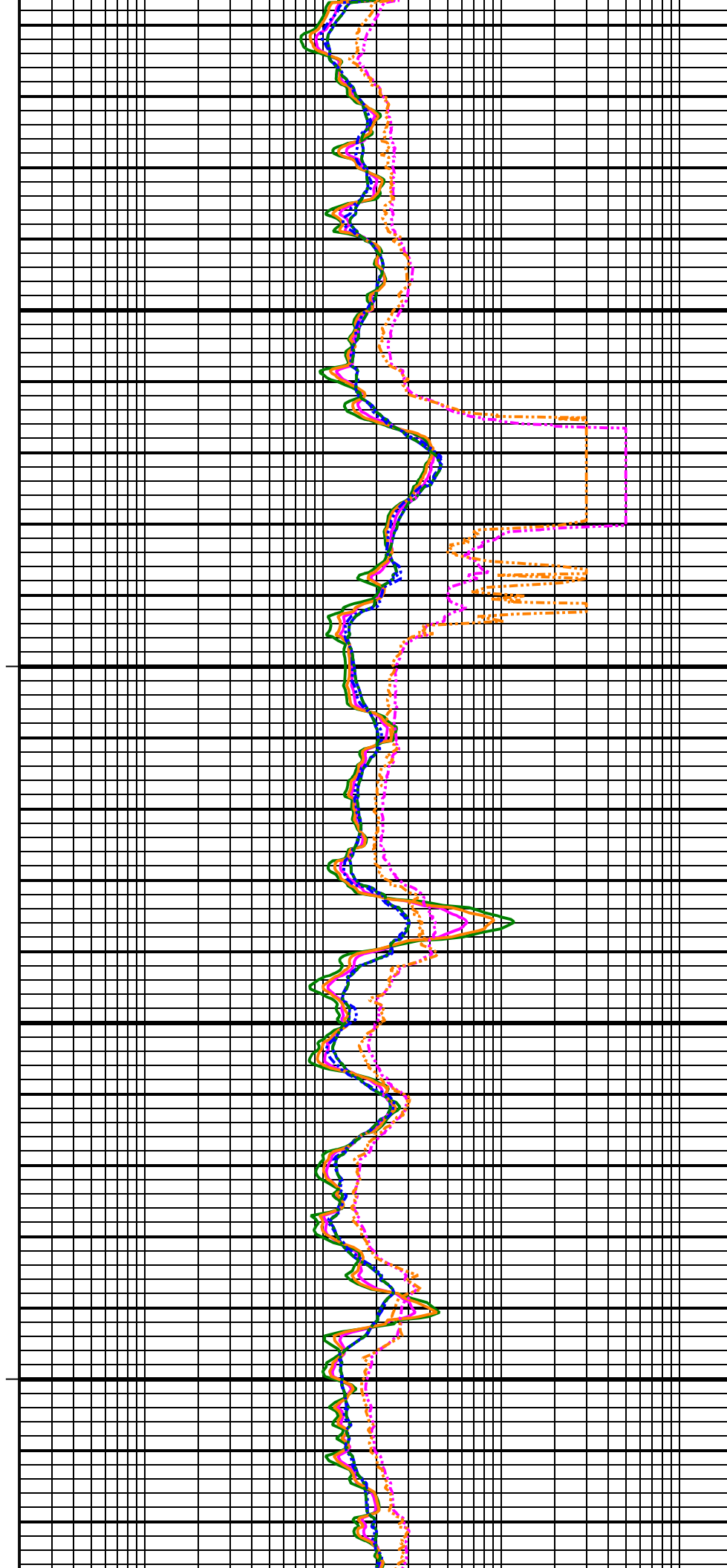
8900






9000

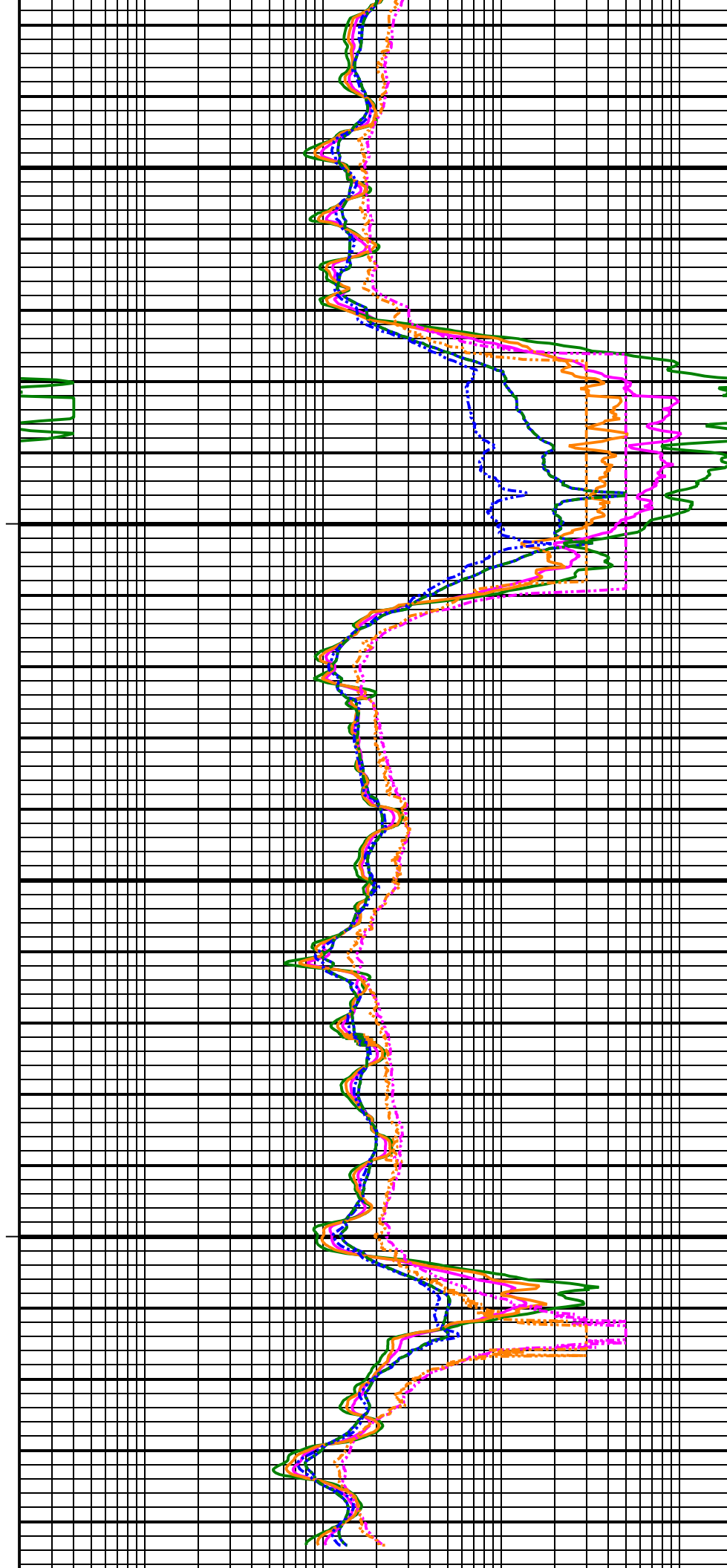
9100

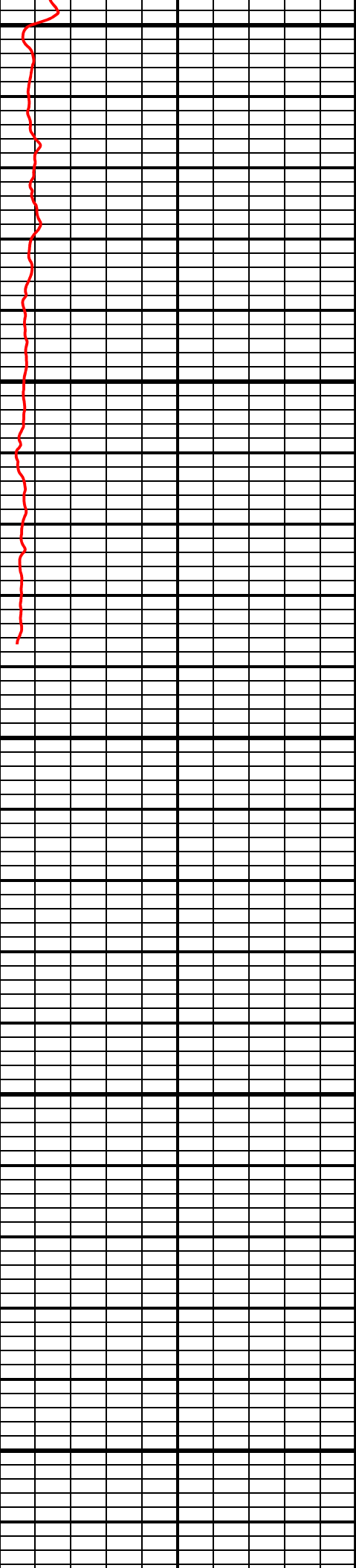




9200

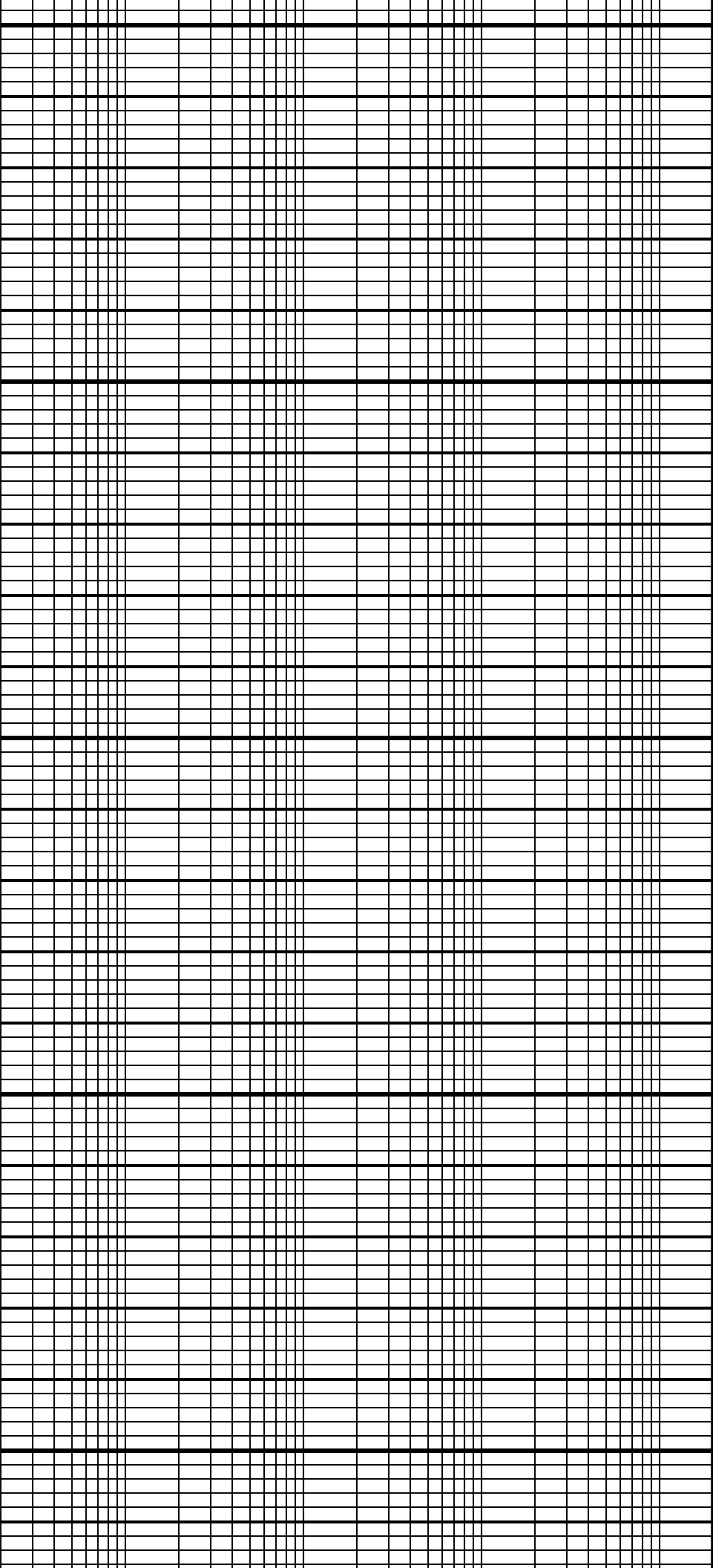
9300

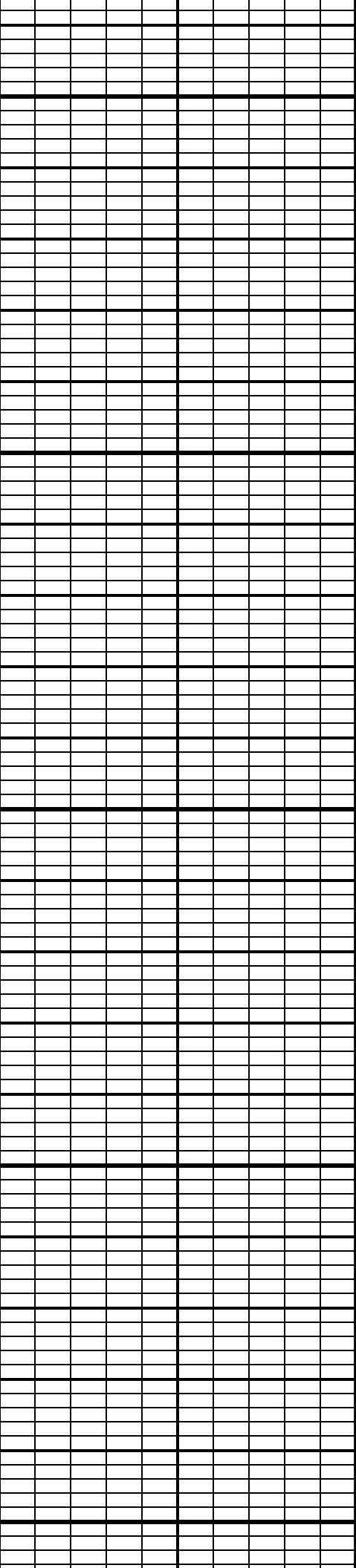




9400

9500

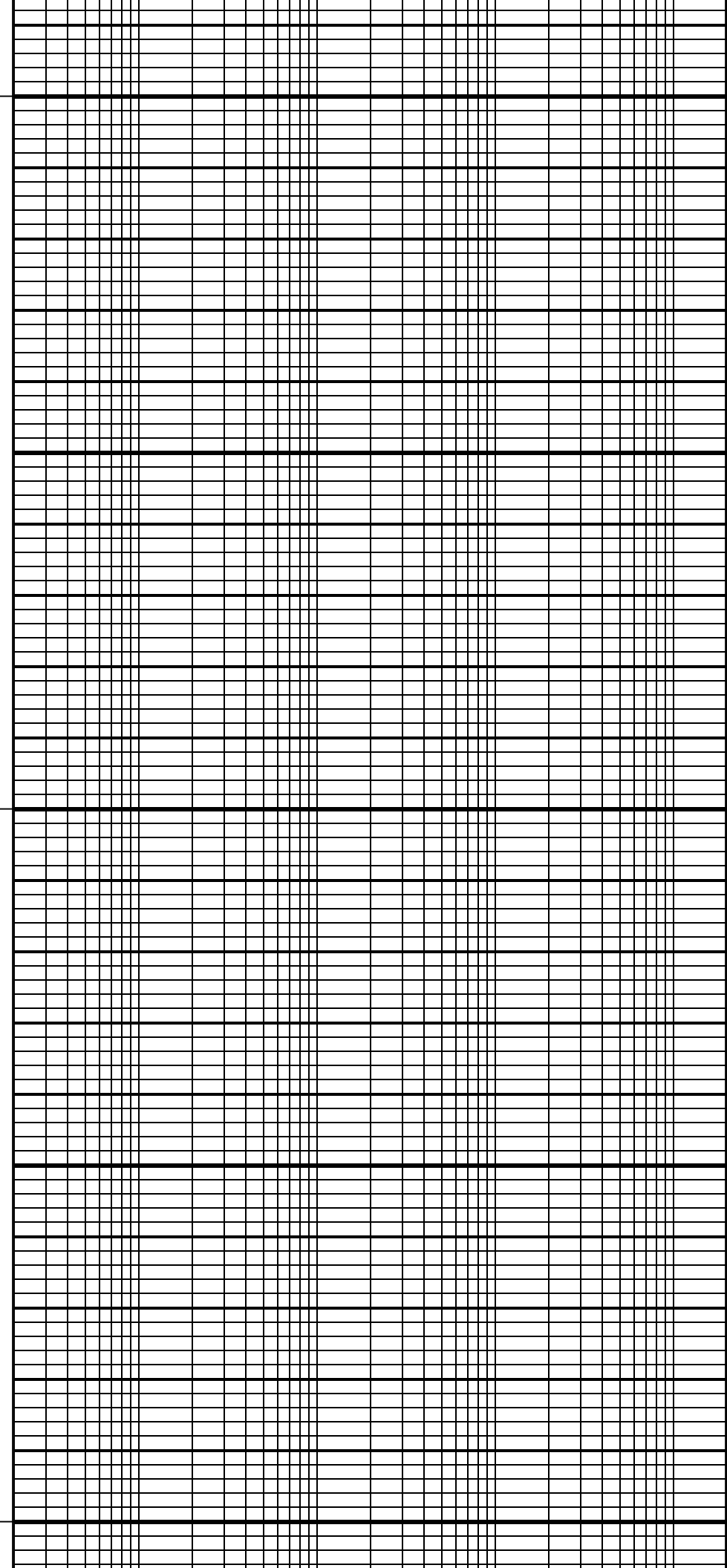


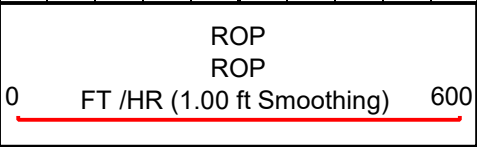



9800

9900

10000





10100

10109

1:240
FEET
TVD

