






IMAGE COURTESY OF GOOGLE EARTH (6/11/2021)

LEGEND

-  GROUNDWATER SAMPLE
-  FORMER WELLHEAD
-  EXCAVATION EXTENT

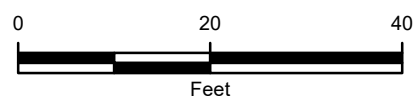


FIGURE 1
SITE MAP
 SCHMID 2-34 WELLHEAD
 NWNE SEC 34-T4N-R66W
 WELD COUNTY, COLORADO
 KERR-MCGEE OIL & GAS ONSHORE, LP

