

Attachment B



SITE NAME: Gerry 3 Wellhead							DATE: 1/20/2022	REM. PROJECT #: 20864	WEATHER: 10s cloudy icy		
SITE DIRECTIONS: , AA ST. X CR 37 , North 0.3 miles west in.							CLIENT: PDC				
LEGALS AND LAT/LONG: 40.471950, -104.722350							TASMAN PERSONNEL: M. Wright				
SOIL TYPES:							SURFACE GRADIENT: Northwest				
SOIL SAMPLING							FACILITY INFRASTRUCTURE				
Date/Time	Soil Sample ID	PID (ppm)	Visual	Olfactory	Photo?	Grab or Lab Sample?	EQUIPMENT		Quantity		
							Above Ground Storage Tank (AST)				
1/20/2022 11:00	WH01@6'	1.0	No Staining	No Odor	Yes	Lab	Buried or Partially Buried Vessel				
1/20/2022 11:05	FLR01@4'	0.0	No Staining	No Odor	Yes	Lab	Separator				
1/20/2022 11:10	WHS01-N@0-6"	0.0	No Staining	No Odor	Yes	Grab	Emission Control Device (ECD)				
1/20/2022 11:15	WHS01-W@0-6"	0.0	No Staining	No Odor	Yes	Grab	Dump Line				
1/20/2022 11:20	WHS01-S@0-6"	0.0	No Staining	No Odor	Yes	Grab	Wellhead		1		
1/20/2022 11:30	WHS01-E@0-6"	0.0	No Staining	No Odor	Yes	Grab	Flowline		1		
1/20/2022 12:00	Bkg01@4'	0.0	No Staining	No Odor	Yes	On-Hold	Other:				
1/20/2022 12:05	BKG01@6'	0.0	No Staining	No Odor	Yes	On-Hold	Soil Loads Removed				
1/20/2022 15:30	FL01-01	0.0	No Staining	No Odor	Yes	Lab	IMPACTED SOIL IDENTIFIED?				
1/20/2022 15:35	FL01-02	0.0	No Staining	No Odor	Yes	Lab	ESTIMATED VOLUME OF IMPACTS:				
							Date		Number	CY	
							Total Removed		0	0	
							Disposal Facility:				
							Groundwater Recovery				
							DATE GW ENCOUNTERED:		DEPTH:		
							GROUNDWATER IN CONTACT WITH IMPACTED SOIL?				
							LNAPL OR SHEEN OBSERVED ON GW?				
GROUNDWATER SAMPLING							Date		BBLS		
Date/Time	Groundwater Sample ID	Depth Collected	Turbid?	Sheen?	Odor?	Photo?					
							Total Removed		0		
							Disposal Facility:				

Photographic Log



Equipment ID:Bkg01@6'

Equipment Type:

Material:

Volume:

Contents:

Notes/Conditions:



Equipment ID:WH01@6

Equipment Type:



Material:

Volume:



Contents:

Notes/Conditions:


Photographic Log

							
Equipment ID:FLR01@4		Equipment Type:		Equipment ID:WHS-S		Equipment Type:	
Material:	Volume:	Contents:	Material:	Volume:	Contents:		
Notes/Conditions:			Notes/Conditions:				



Photographic Log

							
Equipment ID: Whs_E		Equipment Type:		Equipment ID: WHS-W		Equipment Type:	
Material:		Volume:		Material:		Volume:	
Contents:				Contents:			
Notes/Conditions:				Notes/Conditions:			

Photographic Log

							
Equipment ID: WHS01-N		Equipment Type:		Equipment ID: Cut and capped		Equipment Type:	
Material:	Volume:	Contents:	Material:	Volume:	Contents:		
Notes/Conditions:			Notes/Conditions:				

Photographic Log

							
Equipment ID: FL01-02@4'		Equipment Type:		Equipment ID: FL01-01@4'		Equipment Type:	
Material:	Volume:	Contents:		Material:	Volume:	Contents:	
Notes/Conditions:				Notes/Conditions:			