



February 18, 1994

Joao Cardoso
1200 W. Martintown, Apt. 205
N. Augusta, SC 29841

CREWS & ZEREN
PETROLEUM LAND CONSULTANTS

1223 28TH AVENUE, SUITE 2
GREELEY, COLORADO 80631
(303) 351-0733 GREELEY
(303) 659-7710 DENVER
(303) 351-0867 FAX

Dear Joao:

As a mineral owner in the S $\frac{1}{2}$ NW $\frac{1}{4}$ of Section 29, Township 9 North, Range 56 West, Weld County, we are asking your consent to the proposed location of another well we intend to drill on your property. Since Intermountain Oil Company is the operator of both the new well, the Teal #4, and the existing well, the Teal #2, it is only right that we notify you of our plans and secure your approval.

As shown on the enclosed plat, the proposed Teal #4 well will be approximately 990 feet from the wellbore of the existing Teal #2, which is producing from the "D₁" Sand found at about 5,750 feet. The proposed Teal #4 will be drilled to the "J" Sand at about 5,850 feet. The existing Teal #2 well has downhole problems which preclude it from ever producing from the "J" Sand. In the event we are successful in the deeper "J" Sand, then it should adequately drain the entire tract. If, however, we are not successful in the "J" Sand and complete the well uphole in the "D₁" Sand, then we will be nearer to the existing Teal #2 than the 1,200 feet between wells required by the Colorado Oil and Gas Conservation Commission ("OGCC"). With your consent, however, the OGCC will approve the exception location, which was chosen to maximize our probability of success...in all of our best interests.

Please date, sign and return one copy of this letter as soon as possible in the enclosed return envelope. If you have any questions at all, please do not hesitate to call me. Thanks for your prompt response.

Regards,

William G. Crews, CPL
Agent for Intermountain Oil Company

cc: Intermountain Oil Company

The undersigned consents to the location of the proposed Teal #4 well at a location 1,320 feet from the West line and 1,705 feet from the North line of said Section 29.

Joao Cardoso

Date: 02/28/94

CREWS & ZEREN
PETROLEUM LAND CONSULTANTS

1223 28TH AVENUE, SUITE 2
GREELEY, COLORADO 80631

(303) 351-0733 GREELEY
(303) 659-7710 DENVER
(303) 351-0867 FAX

February 18, 1994

Nonda Dove
3753 S.E. Roswell
Portland, OR 97222

Dear Ms. Dove:

As a mineral owner in the S½NW¼ of Section 29, Township 9 North, Range 56 West, Weld County, we are asking your consent to the proposed location of another well we intend to drill on your property. Since Intermountain Oil Company is the operator of both the new well, the Teal #4, and the existing well, the Teal #2, it is only right that we notify you of our plans and secure your approval.

As shown on the enclosed plat, the proposed Teal #4 well will be approximately 990 feet from the wellbore of the existing Teal #2, which is producing from the "D₁" Sand found at about 5,750 feet. The proposed Teal #4 will be drilled to the "J" Sand at about 5,850 feet. The existing Teal #2 well has downhole problems which preclude it from ever producing from the "J" Sand. In the event we are successful in the deeper "J" Sand, then it should adequately drain the entire tract. If, however, we are not successful in the "J" Sand and complete the well uphole in the "D₁" Sand, then we will be nearer to the existing Teal #2 than the 1,200 feet between wells required by the Colorado Oil and Gas Conservation Commission ("OGCC"). With your consent, however, the OGCC will approve the exception location, which was chosen to maximize our probability of success...in all of our best interests.

Please date, sign and return one copy of this letter as soon as possible in the enclosed return envelope. If you have any questions at all, please do not hesitate to call me. Thanks for your prompt response.

Cordially,



William G. Crews, CPL
Agent for Intermountain Oil Company

cc: Intermountain Oil Company

The undersigned consents to the location of the proposed Teal #4 well at a location 1,320 feet from the West line and 1,705 feet from the North line of said Section 29.


Nonda Dove

Date: Feb 25, 1994

February 18, 1994

Shirley Fulps
2228 Ridgeway
Eugene, OR 97401

CREWS & ZEREN
PETROLEUM LAND CONSULTANTS

1223 28TH AVENUE, SUITE 2
GREELEY, COLORADO 80631
(303) 351-0733 GREELEY
(303) 659-7710 DENVER
(303) 351-0867 FAX

Dear Ms. Fulps:

As a mineral owner in the S $\frac{1}{2}$ NW $\frac{1}{4}$ of Section 29, Township 9 North, Range 56 West, Weld County, we are asking your consent to the proposed location of another well we intend to drill on your property. Since Intermountain Oil Company is the operator of both the new well, the Teal #4, and the existing well, the Teal #2, it is only right that we notify you of our plans and secure your approval.

As shown on the enclosed plat, the proposed Teal #4 well will be approximately 990 feet from the wellbore of the existing Teal #2, which is producing from the "D₁" Sand found at about 5,750 feet. The proposed Teal #4 will be drilled to the "J" Sand at about 5,850 feet. The existing Teal #2 well has downhole problems which preclude it from ever producing from the "J" Sand. In the event we are successful in the deeper "J" Sand, then it should adequately drain the entire tract. If, however, we are not successful in the "J" Sand and complete the well uphole in the "D₁" Sand, then we will be nearer to the existing Teal #2 than the 1,200 feet between wells required by the Colorado Oil and Gas Conservation Commission ("OGCC"). With your consent, however, the OGCC will approve the exception location, which was chosen to maximize our probability of success...in all of our best interests.

Please date, sign and return one copy of this letter as soon as possible in the enclosed return envelope. If you have any questions at all, please do not hesitate to call me. Thanks for your prompt response.

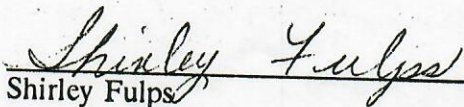
Cordially,



William G. Crews, CPL
Agent for Intermountain Oil Company

cc: Intermountain Oil Company

The undersigned consents to the location of the proposed Teal #4 well at a location 1,320 feet from the West line and 1,705 feet from the North line of said Section 29.


Shirley Fulps

Date: February 25, 1994

February 18, 1994

Goolsby Brothers
1645 Court Place, Suite 303
Denver, CO 80202

CREWS & ZEREN
PETROLEUM LAND CONSULTANTS

1223 28TH AVENUE, SUITE 2
GREELEY, COLORADO 80631
(303) 351-0733 GREELEY
(303) 659-7710 DENVER
(303) 351-0867 FAX


Gentlemen:

As a mineral owner in the S $\frac{1}{2}$ NW $\frac{1}{4}$ of Section 29, Township 9 North, Range 56 West, Weld County, we are asking your consent to the proposed location of another well we intend to drill on your property. Since Intermountain Oil Company is the operator of both the new well, the Teal #4, and the existing well, the Teal #2, it is only right that we notify you of our plans and secure your approval.

As shown on the enclosed plat, the proposed Teal #4 well will be approximately 990 feet from the wellbore of the existing Teal #2, which is producing from the "D₁" Sand found at about 5,750 feet. The proposed Teal #4 will be drilled to the "J" Sand at about 5,850 feet. The existing Teal #2 well has downhole problems which preclude it from ever producing from the "J" Sand. In the event we are successful in the deeper "J" Sand, then it should adequately drain the entire tract. If, however, we are not successful in the "J" Sand and complete the well uphole in the "D₁" Sand, then we will be nearer to the existing Teal #2 than the 1,200 feet between wells required by the Colorado Oil and Gas Conservation Commission ("OGCC"). With your consent, however, the OGCC will approve the exception location, which was chosen to maximize our probability of success...in all of our best interests.

Please date, sign and return one copy of this letter as soon as possible in the enclosed return envelope. If you have any questions at all, please do not hesitate to call me. Thanks for your prompt response.

Cordially,


William G. Crews, CPL
Agent for Intermountain Oil Company

cc: Intermountain Oil Company

The undersigned consents to the location of the proposed Teal #4 well at a location 1,320 feet from the West line and 1,705 feet from the North line of said Section 29.

GOOLSBY BROTHERS

by: 

Date: 2-23-94 

February 18, 1994

Roderick Johnson
2677 E. Fremont Place
Littleton, CO 80122

CREWS & ZEREN
PETROLEUM LAND CONSULTANTS

1223 28TH AVENUE, SUITE 2
GREELEY, COLORADO 80631

(303) 351-0733 GREELEY
(303) 659-7710 DENVER
(303) 351-0867 FAX


Dear Rod:

As a mineral owner in the S $\frac{1}{2}$ NW $\frac{1}{4}$ of Section 29, Township 9 North, Range 56 West, Weld County, we are asking your consent to the proposed location of another well we intend to drill on your property. Since Intermountain Oil Company is the operator of both the new well, the Teal #4, and the existing well, the Teal #2, it is only right that we notify you of our plans and secure your approval.

As shown on the enclosed plat, the proposed Teal #4 well will be approximately 990 feet from the wellbore of the existing Teal #2, which is producing from the "D₁" Sand found at about 5,750 feet. The proposed Teal #4 will be drilled to the "J" Sand at about 5,850 feet. The existing Teal #2 well has downhole problems which preclude it from ever producing from the "J" Sand. In the event we are successful in the deeper "J" Sand, then it should adequately drain the entire tract. If, however, we are not successful in the "J" Sand and complete the well uphole in the "D₁" Sand, then we will be nearer to the existing Teal #2 than the 1,200 feet between wells required by the Colorado Oil and Gas Conservation Commission ("OGCC"). With your consent, however, the OGCC will approve the exception location, which was chosen to maximize our probability of success...in all of our best interests.

Please date, sign and return one copy of this letter as soon as possible in the enclosed return envelope. If you have any questions at all, please do not hesitate to call me. Thanks for your prompt response.


Regards,



William G. Crews, CPL
Agent for Intermountain Oil Company

cc: Intermountain Oil Company

The undersigned consents to the location of the proposed Teal #4 well at a location 1,320 feet from the West line and 1,705 feet from the North line of said Section 29.



Roderick Johnson

Date: Feb 23 - 94

February 18, 1994

Allen Heim
411 S. Myrtle
Kimball, NE 69145

CREWS & ZEREN
PETROLEUM LAND CONSULTANTS

1223 28TH AVENUE, SUITE 2
GREELEY, COLORADO 80631

(303) 351-0733 GREELEY
(303) 659-7710 DENVER
(303) 351-0867 FAX

Dear Allen:

As a mineral owner in the S $\frac{1}{2}$ NW $\frac{1}{4}$ of Section 29, Township 9 North, Range 56 West, Weld County, we are asking your consent to the proposed location of another well we intend to drill on your property. Since Intermountain Oil Company is the operator of both the new well, the Teal #4, and the existing well, the Teal #2, it is only right that we notify you of our plans and secure your approval.

As shown on the enclosed plat, the proposed Teal #4 well will be approximately 990 feet from the wellbore of the existing Teal #2, which is producing from the "D₁" Sand found at about 5,750 feet. The proposed Teal #4 will be drilled to the "J" Sand at about 5,850 feet. The existing Teal #2 well has downhole problems which preclude it from ever producing from the "J" Sand. In the event we are successful in the deeper "J" Sand, then it should adequately drain the entire tract. If, however, we are not successful in the "J" Sand and complete the well uphole in the "D₁" Sand, then we will be nearer to the existing Teal #2 than the 1,200 feet between wells required by the Colorado Oil and Gas Conservation Commission ("OGCC"). With your consent, however, the OGCC will approve the exception location, which was chosen to maximize our probability of success...in all of our best interests.

Please date, sign and return one copy of this letter as soon as possible in the enclosed return envelope. If you have any questions at all, please do not hesitate to call me. Thanks for your prompt response.

Cordially,



William G. Crews, CPL
Agent for Intermountain Oil Company

cc: Intermountain Oil Company

The undersigned consents to the location of the proposed Teal #4 well at a location 1,320 feet from the West line and 1,705 feet from the North line of said Section 29.



Allen Heim

Date: 2-22-94

February 18, 1994

Robert Johnson
6977 Quay Court
Arvada, CO 80003

CREWS & ZEREN
PETROLEUM LAND CONSULTANTS

1223 28TH AVENUE, SUITE 2
GREELEY, COLORADO 80631
(303) 351-0733 GREELEY
(303) 659-7710 DENVER
(303) 351-0867 FAX


Dear Bob:

As a mineral owner in the S $\frac{1}{2}$ NW $\frac{1}{4}$ of Section 29, Township 9 North, Range 56 West, Weld County, we are asking your consent to the proposed location of another well we intend to drill on your property. Since Intermountain Oil Company is the operator of both the new well, the Teal #4, and the existing well, the Teal #2, it is only right that we notify you of our plans and secure your approval.

As shown on the enclosed plat, the proposed Teal #4 well will be approximately 990 feet from the wellbore of the existing Teal #2, which is producing from the "D₁" Sand found at about 5,750 feet. The proposed Teal #4 will be drilled to the "J" Sand at about 5,850 feet. The existing Teal #2 well has downhole problems which preclude it from ever producing from the "J" Sand. In the event we are successful in the deeper "J" Sand, then it should adequately drain the entire tract. If, however, we are not successful in the "J" Sand and complete the well uphole in the "D₁" Sand, then we will be nearer to the existing Teal #2 than the 1,200 feet between wells required by the Colorado Oil and Gas Conservation Commission ("OGCC"). With your consent, however, the OGCC will approve the exception location, which was chosen to maximize our probability of success...in all of our best interests.

Please date, sign and return one copy of this letter as soon as possible in the enclosed return envelope. If you have any questions at all, please do not hesitate to call me. Thanks for your prompt response.

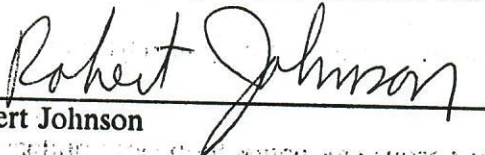
Regards,



William G. Crews, CPL
Agent for Intermountain Oil Company

cc: Intermountain Oil Company

The undersigned consents to the location of the proposed Teal #4 well at a location 1,320 feet from the West line and 1,705 feet from the North line of said Section 29.



Robert Johnson

Date:

2-22-94

February 18, 1994

William Sunshine Trust
7323 E. Bates Road
Denver, CO 80231

CREWS & ZEREN
PETROLEUM LAND CONSULTANTS

1223 28TH AVENUE, SUITE 2
GREELEY, COLORADO 80631

(303) 351-0733 GREELEY
(303) 659-7710 DENVER
(303) 351-0867 FAX

As a mineral owner in the S $\frac{1}{2}$ NW $\frac{1}{4}$ of Section 29, Township 9 North, Range 56 West, Weld County, we are asking your consent to the proposed location of another well we intend to drill on your property. Since Intermountain Oil Company is the operator of both the new well, the Teal #4, and the existing well, the Teal #2, it is only right that we notify you of our plans and secure your approval.

As shown on the enclosed plat, the proposed Teal #4 well will be approximately 990 feet from the wellbore of the existing Teal #2, which is producing from the "D₁" Sand found at about 5,750 feet. The proposed Teal #4 will be drilled to the "J" Sand at about 5,850 feet. The existing Teal #2 well has downhole problems which preclude it from ever producing from the "J" Sand. In the event we are successful in the deeper "J" Sand, then it should adequately drain the entire tract. If, however, we are not successful in the "J" Sand and complete the well uphole in the "D₁" Sand, then we will be nearer to the existing Teal #2 than the 1,200 feet between wells required by the Colorado Oil and Gas Conservation Commission ("OGCC"). With your consent, however, the OGCC will approve the exception location, which was chosen to maximize our probability of success...in all of our best interests.

Please date, sign and return one copy of this letter as soon as possible in the enclosed return envelope. If you have any questions at all, please do not hesitate to call me. Thanks for your prompt response.

Cordially,



William G. Crews, CPL
Agent for Intermountain Oil Company

cc: Intermountain Oil Company

The undersigned consents to the location of the proposed Teal #4 well at a location 1,320 feet from the West line and 1,705 feet from the North line of said Section 29.

WILLIAM SUNSHINE TRUST

by: William Sunshine

, Trustee

Date: 2/24/94