


PHOTO LOG
SCHMID 2-34 WELLHEAD
WELD COUNTY, COLORADO
KERR-MCGEE OIL & GAS ONSHORE, LP



Schmid 2-34 Wellhead Excavation



Schmid 2-34 Wellhead Excavation

PHOTO LOG
SCHMID 2-34 WELLHEAD
WELD COUNTY, COLORADO
KERR-MCGEE OIL & GAS ONSHORE, LP



Flowline to Separator Connection Pothole




Pothole Excavation

PHOTO LOG
SCHMID 2-34 WELLHEAD
WELD COUNTY, COLORADO
KERR-MCGEE OIL & GAS ONSHORE, LP




Pothole Excavation with Groundwater



Schmid 2-34 Wellhead Excavation with Groundwater

PHOTO LOG
SCHMID 2-34 WELLHEAD
WELD COUNTY, COLORADO
KERR-MCGEE OIL & GAS ONSHORE, LP




Schmid 2-34 Wellhead Excavation with Groundwater



Pothole Excavation with Groundwater

PHOTO LOG
SCHMID 2-34 WELLHEAD
WELD COUNTY, COLORADO
KERR-MCGEE OIL & GAS ONSHORE, LP



Schmid 2-34 Wellhead Excavation



Schmid 2-34 Wellhead Excavation

PHOTO LOG
SCHMID 2-34 WELLHEAD
WELD COUNTY, COLORADO
KERR-MCGEE OIL & GAS ONSHORE, LP



Pothole Excavation