



December 23, 2021

Mr. Austin Lee
HSE Advisor
Kerr-McGee Oil & Gas Onshore LP
501 N Division Blvd
Platteville, Colorado 80651

**Subject: Form 4 Sundry Notice – Final Reclamation
Kerr-McGee Oil & Gas Onshore LP (Operator: 47120)
ROCKY MOUNTAIN FUEL E 4, Location ID: 406730
SESE S30-T2N-R67W
Weld County, Colorado**

Dear Mr. Lee:

WSP USA (WSP) was contracted by Kerr McGee Oil & Gas Onshore LP (Kerr-McGee) to complete final reclamation inspections at plugged and abandoned (P&A) well sites located in Weld County, Colorado. The reclamation inspections were conducted in accordance with Colorado Oil and Gas Conservation Commission (COGCC) Rule 1004.

The former ROCKY MOUNTAIN FUEL E 4 well (API: 05-123-09285) was P&A'd on March 24, 2006, as identified in the Form 6 Document Number 1968301. On April 1, 2021, WSP conducted a final reclamation inspection for the former ROCKY MOUNTAIN FUEL E 4 well pad (Location ID: 406730) and has determined that the site is in compliance with final reclamation requirements per COGCC Rule 1004. The former ROCKY MOUNTAIN FUEL E 4 well is located in a residential subdivision. The location was over excavated for wet and dry utilities, road installs and homebuilding activities. Under the operational control of the developer the well pad and tank battery have been reclaimed. The tank battery had road base removed and topsoil imported. The tank battery was located 0.28 miles north of the P&A'd well site and also located within the residential subdivision. WSP personnel located the P&A wellhead location using a handheld Trimble (R1) Global Positioning System (GPS) unit and latitude and longitude coordinates obtained from the COGCC online database. A general site location map is included as Figure 1; and the Site Map displaying the location of the reclaimed site on aerial imagery is included as Figure 2. Photographs of the P&A location were taken facing each cardinal direction from the P&A wellhead location. The photographic log is included as Attachment 1.

The previous land use for the former ROCKY MOUNTAIN FUEL E 4 was defined as pasture based on Google Earth Imagery. The land use has changed and is now a residential subdivision. A Form 4 Sundry Notice requesting final reclamation status has been prepared noting this land use change for the submittal to the COGCC. This letter will be included as an attachment to the electronic Form 4 submittal.

If you have any questions or need additional information, please do not hesitate to contact us.

Kind regards,

Tanna Lyon,
Lead Consultant, Environmental Scientist

Brian Sulzberger, P.G., P.E.
Senior Lead Consultant, Environmental Engineer

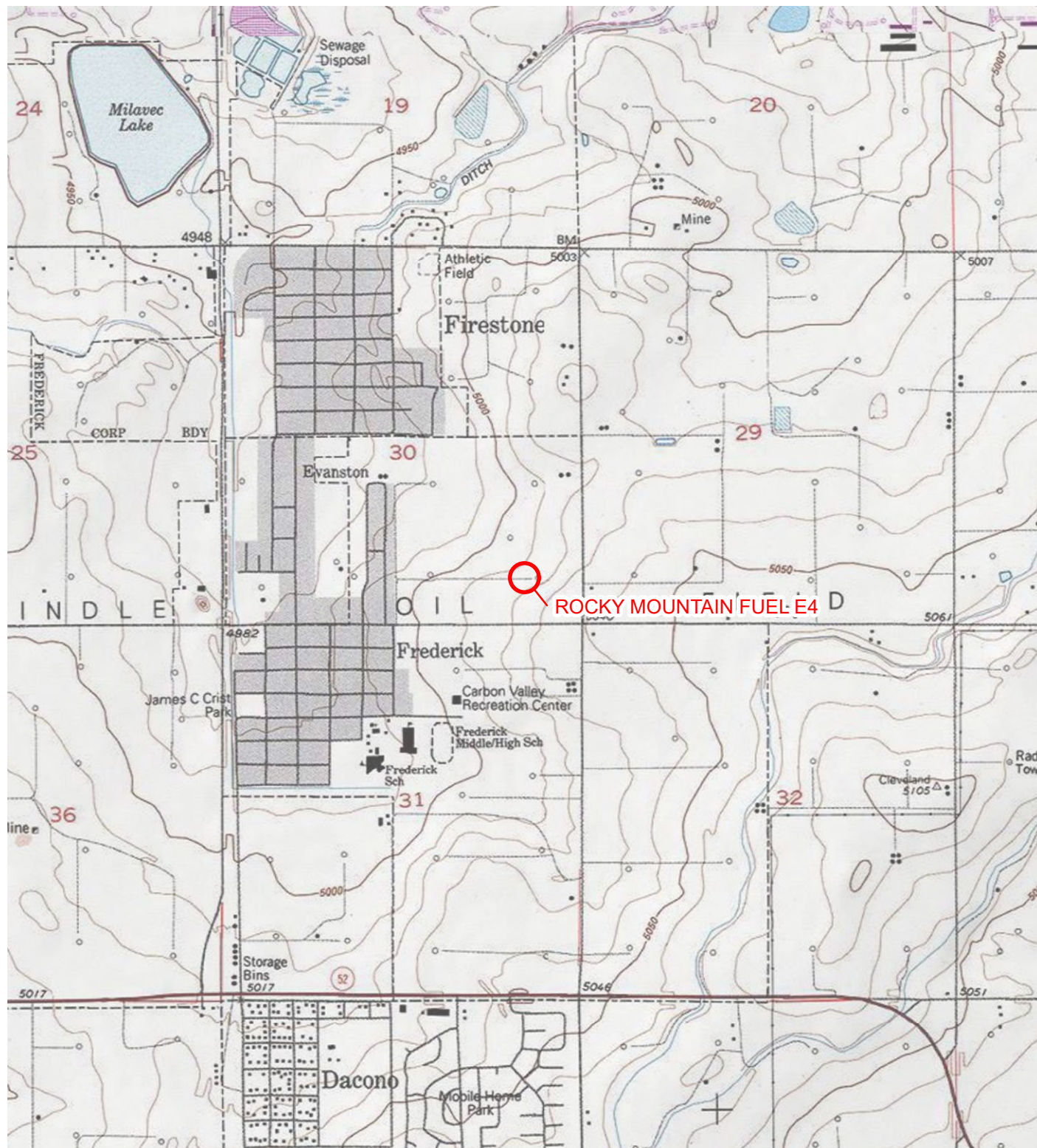
WSP USA
4600 WEST 60TH AVENUE
ARVADA CO 80003

Tel.: 303-433-9788
wsp.com



Attachments:

Figure 1	Site Location Map
Figure 2	Site Map
Enclosure A	Photographic Log



LEGEND

 SITE LOCATION

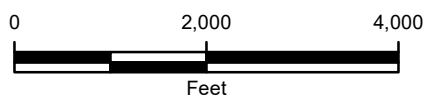
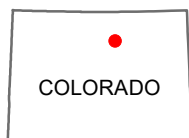



IMAGE COURTESY OF ESRI/USGS

FIGURE 1
SITE LOCATION MAP
ROCKY MOUNTAIN FUEL E4
SESE SEC 30-T2N-R67W
WELD COUNTY, COLORADO
KERR-MCGEE OIL & GAS ONSHORE, LP





LEGEND

- PLUGGED AND ABANDONED WELL
(ROCKY MOUNTAIN FUEL E4)

IMAGE COURTESY OF ESRI

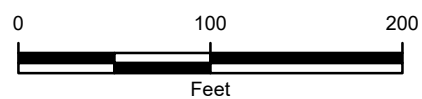


FIGURE 2
SITE MAP
ROCKY MOUNTAIN FUEL E4
SESE SEC 30-T2N-R67W
WELD COUNTY, COLORADO
KERR-MCGEE OIL & GAS ONSHORE, LP



ENCLOSURE A – PHOTOGRAPHIC LOG

PHOTOGRAPHIC LOG		
Kerr McGee Oil & Gas Onshore LP	ROCKY MOUNTAIN FUEL E 4 Weld County, Colorado	40.10396, -104.92654

Photo No.	Date	
1	April 1, 2021	
View facing north as required in Colorado Oil and Gas Conservation Commission (COGCC) Rule 1004.		

Photo No.	Date	
2	April 1, 2021	
View facing east as required in COGCC Rule 1004.		

PHOTOGRAPHIC LOG		
Kerr McGee Oil & Gas Onshore LP	ROCKY MOUNTAIN FUEL E 4 Weld County, Colorado	40.10396, -104.92654

Photo No.	Date	
3	April 1, 2021	
View facing south as required in COGCC Rule 1004.		

Photo No.	Date	
4	April 1, 2021	
View facing west as required in COGCC Rule 1004.		

PHOTOGRAPHIC LOG		
Kerr McGee Oil & Gas Onshore LP	ROCKY MOUNTAIN FUEL E 4 Weld County, Colorado	40.10396, -104.92654

Photo No.	Date	
5	April 1, 2021	
Overall site view per COGCC Rule 1004.		

Photo No.	Date	
6	April 1, 2021	
Overall reclaimed tank battery view per COGCC Rule 1004.		