

OPERATOR: **HighPoint Operating Corp.**

WELL NAME: **Anschutz State 5-62-26-3340C**

FIELD NAME: DJ Basin - Wattenberg

DRILLING RIG: Cade 24

API #: 05-123-46084

LAT/LONG: 40.367369, -104.301567

SURFACE HOLE: NESE S27-T5N-R62W, 1360' FSL, 400' FEL

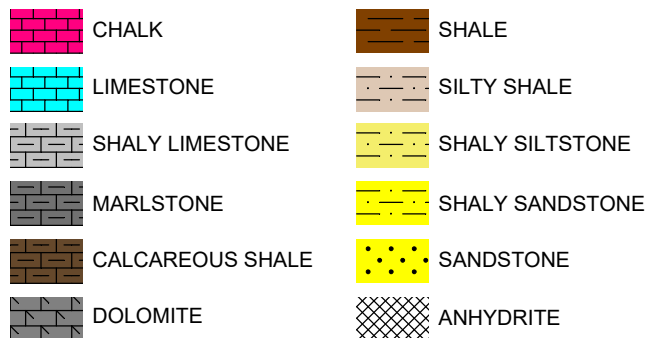


Earth Science Agency, LLC

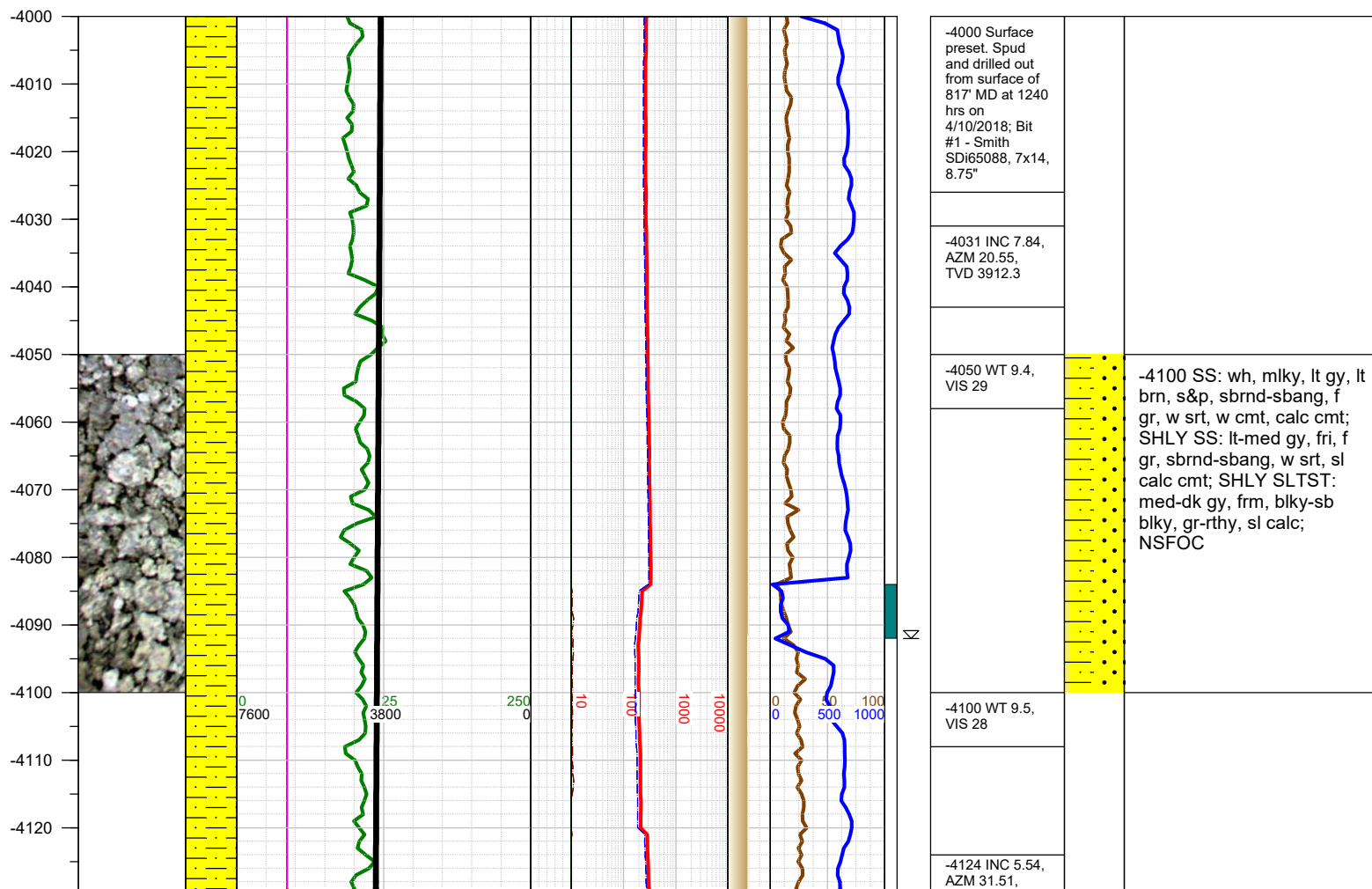
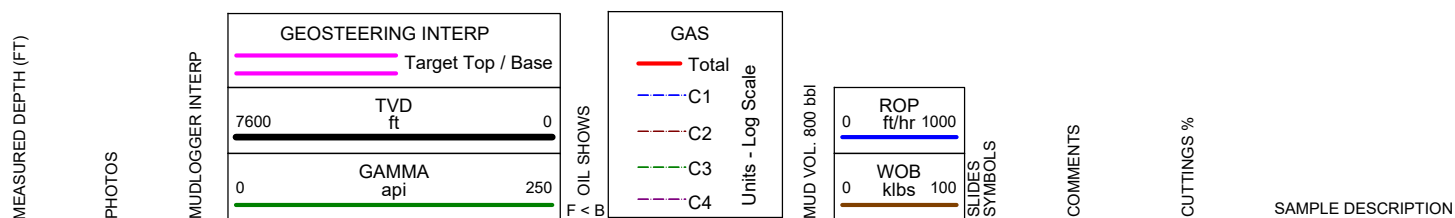
COUNTY: Weld
STATE: Colorado
GROUND ELEVATION: 4656'
KELLY BUSHING: 4673'
DRILLING FLUID: LSND
TVD VS. MD: 6261' / 16621'
SPUD DATE: February 24, 2018
TD DATE: April 16, 2018


DEPTHS LOGGED: 4000' - 16621'
DATES LOGGED: April 10, 2018 - April 16, 2018
GEOLOGISTS: Frank Sattler, Tracy Lawson
SCALE: 5" = 100'


LEGEND





FORMATION \approx CONNECTION Δ MIDNIGHT NEW BIT GAS SHOW FAULT




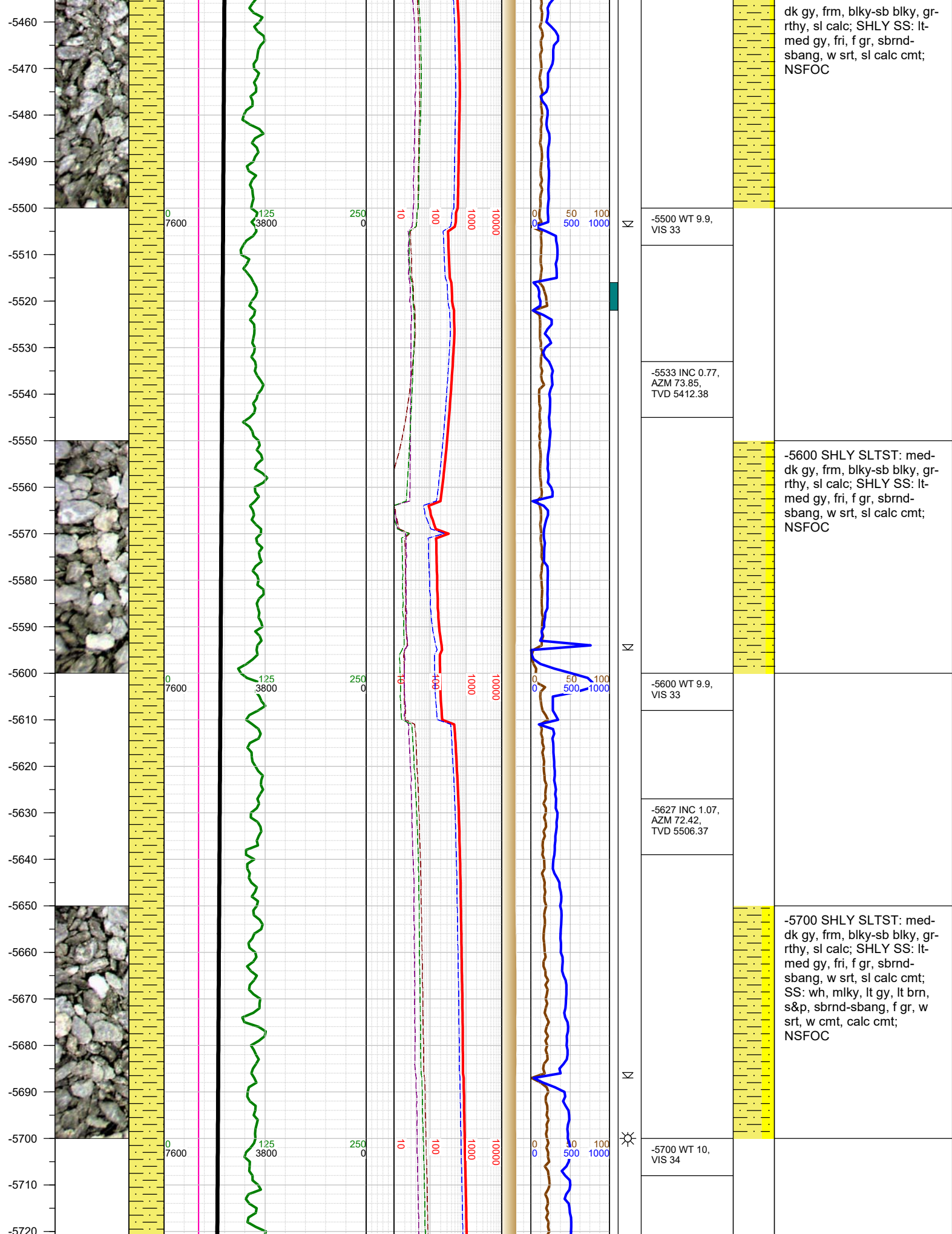





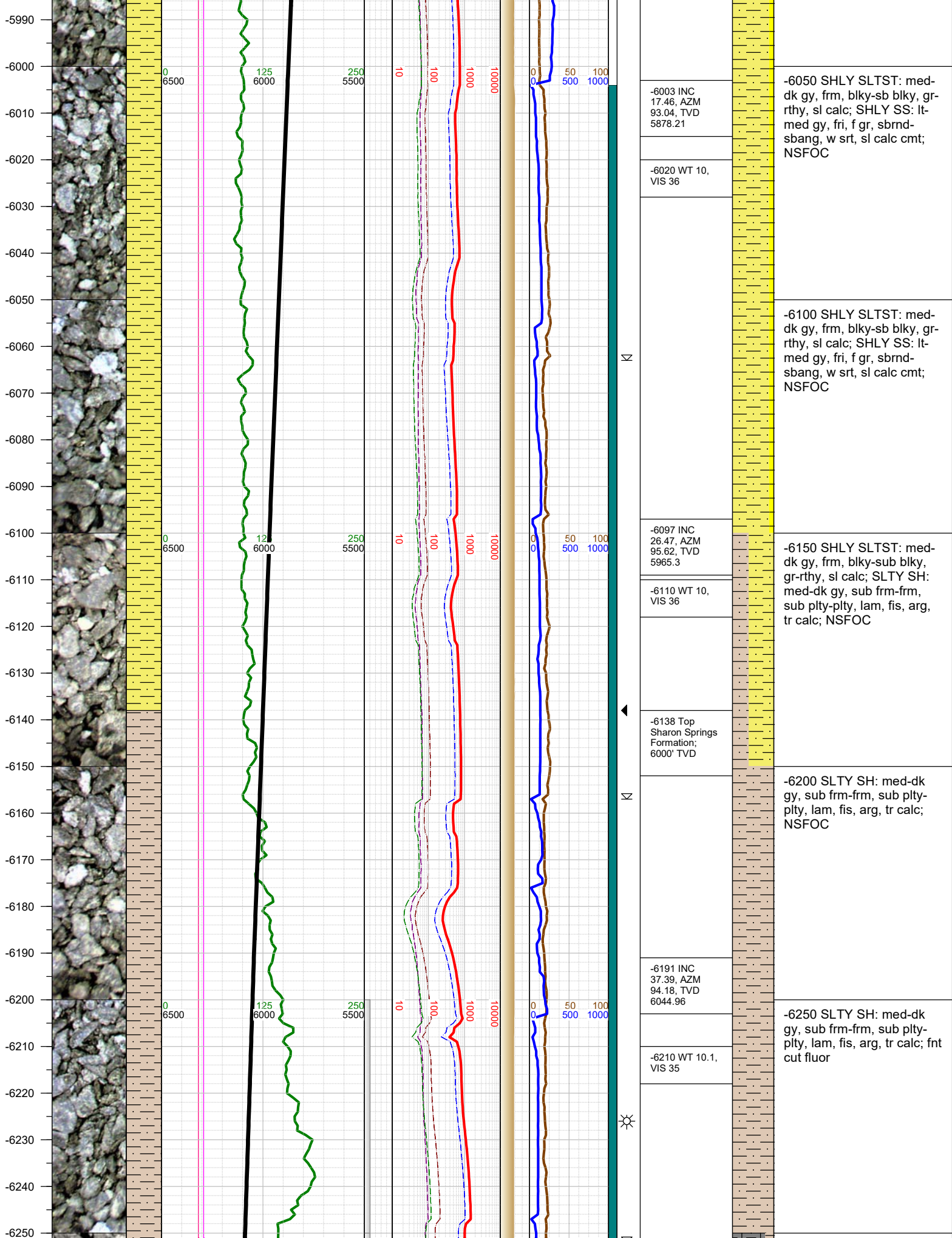





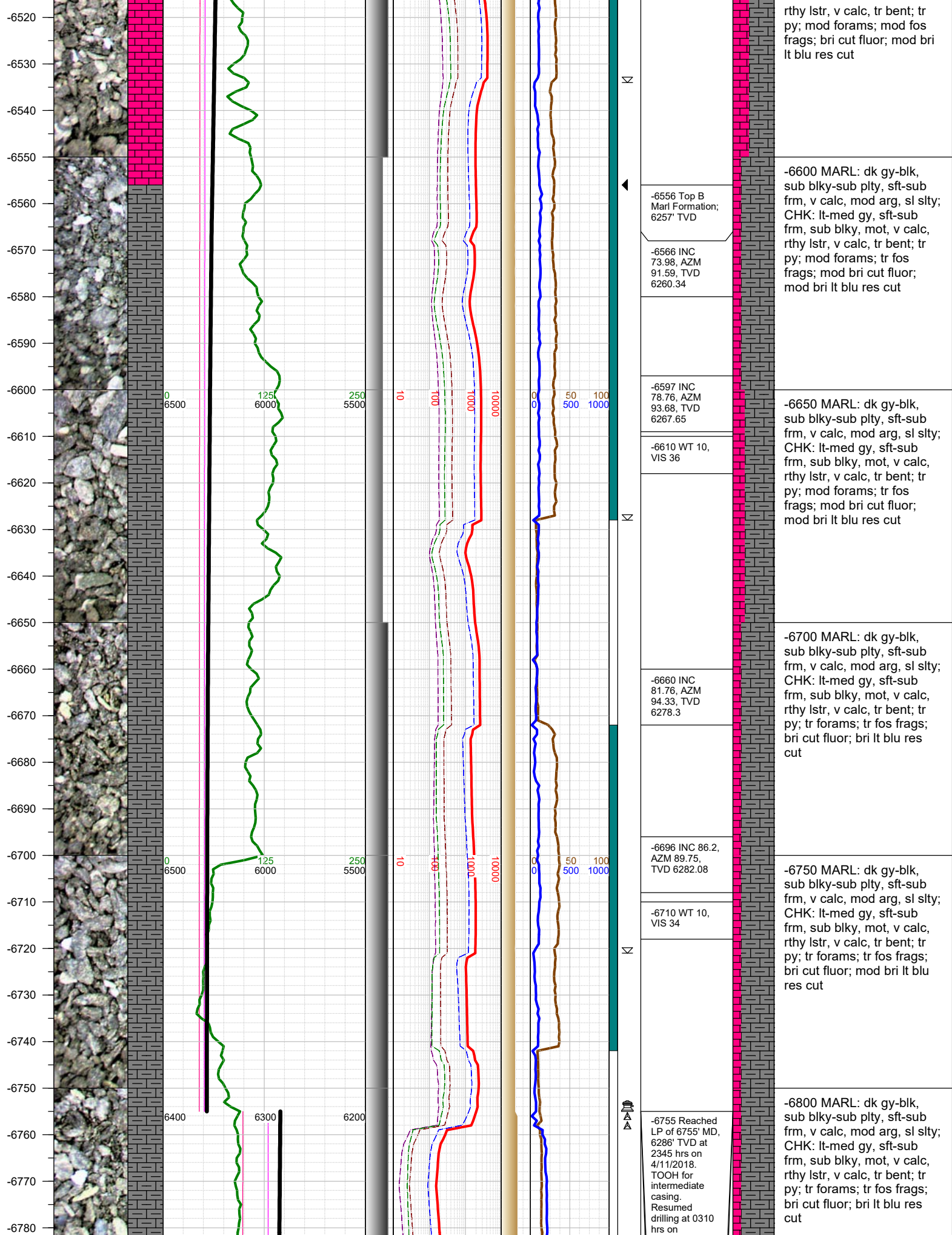


















-7101 INC
91.37, AZM
88.71, TVD
6284.39


-7120 WT 8.8,
VIS 28

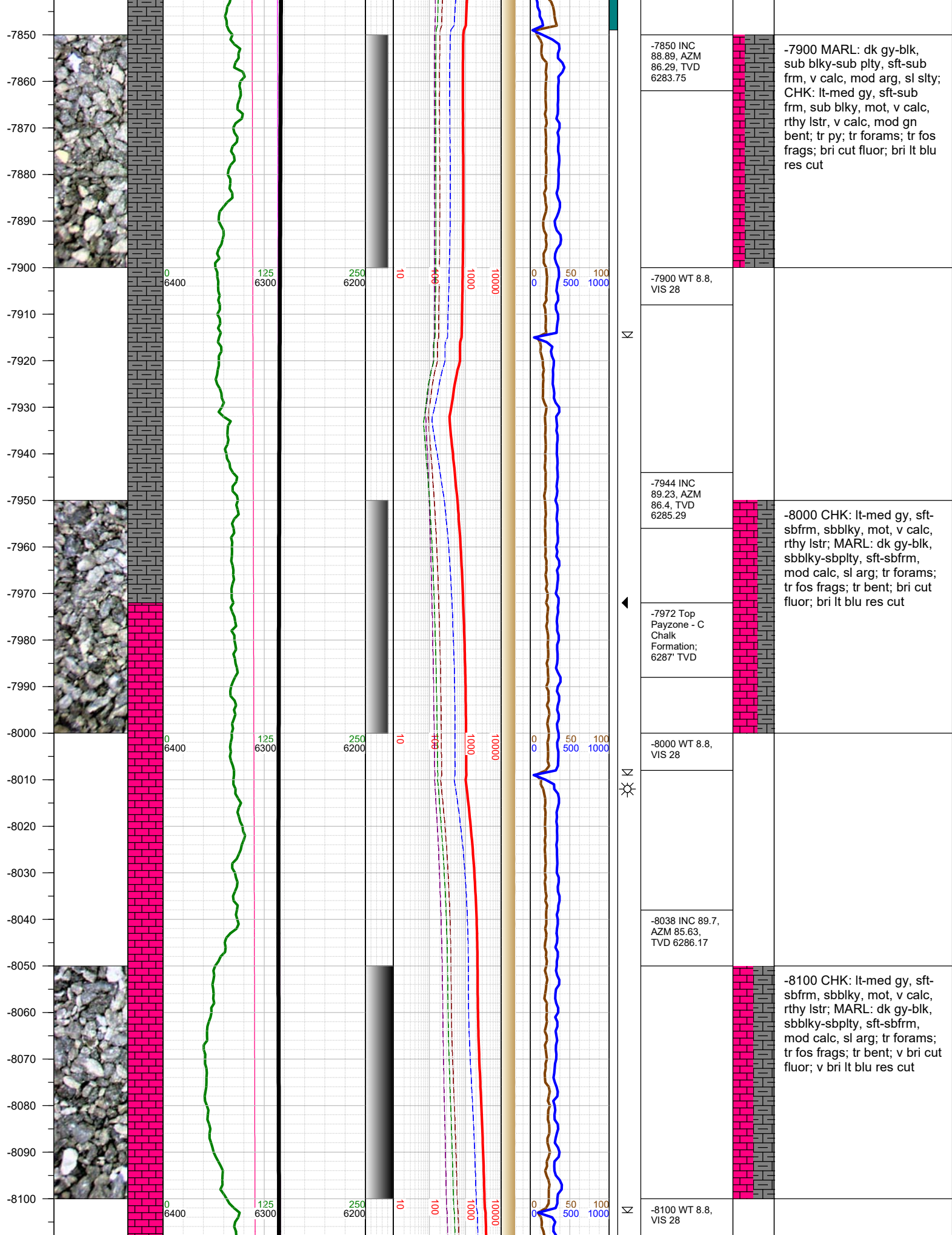
-7194 INC
91.28, AZM
89.57, TVD
6282.24

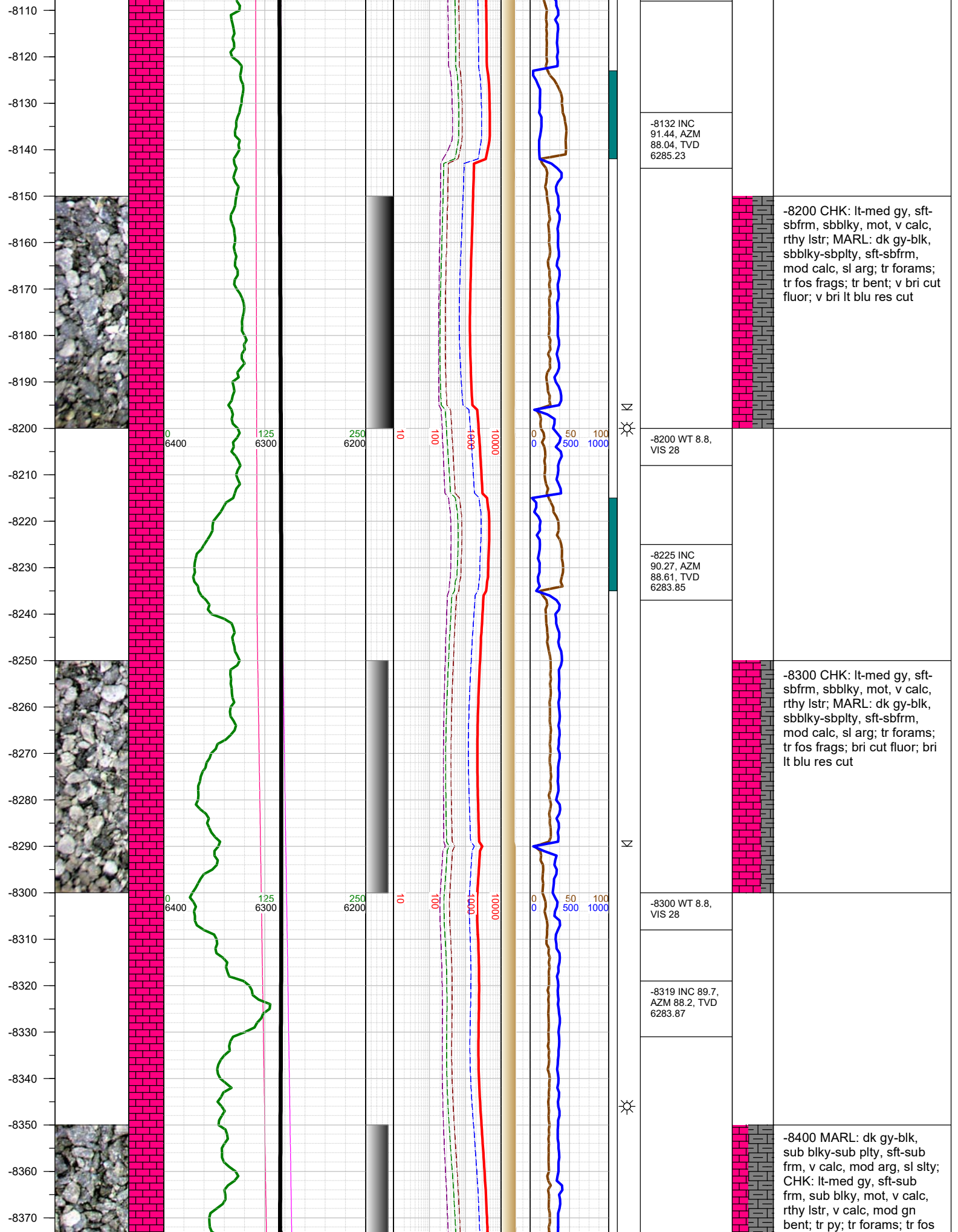
-7210 WT 8.8,
VIS 28


-7288 INC
90.57, AZM
88.35, TVD
6280.72


-7300 WT 8.6,
VIS 27

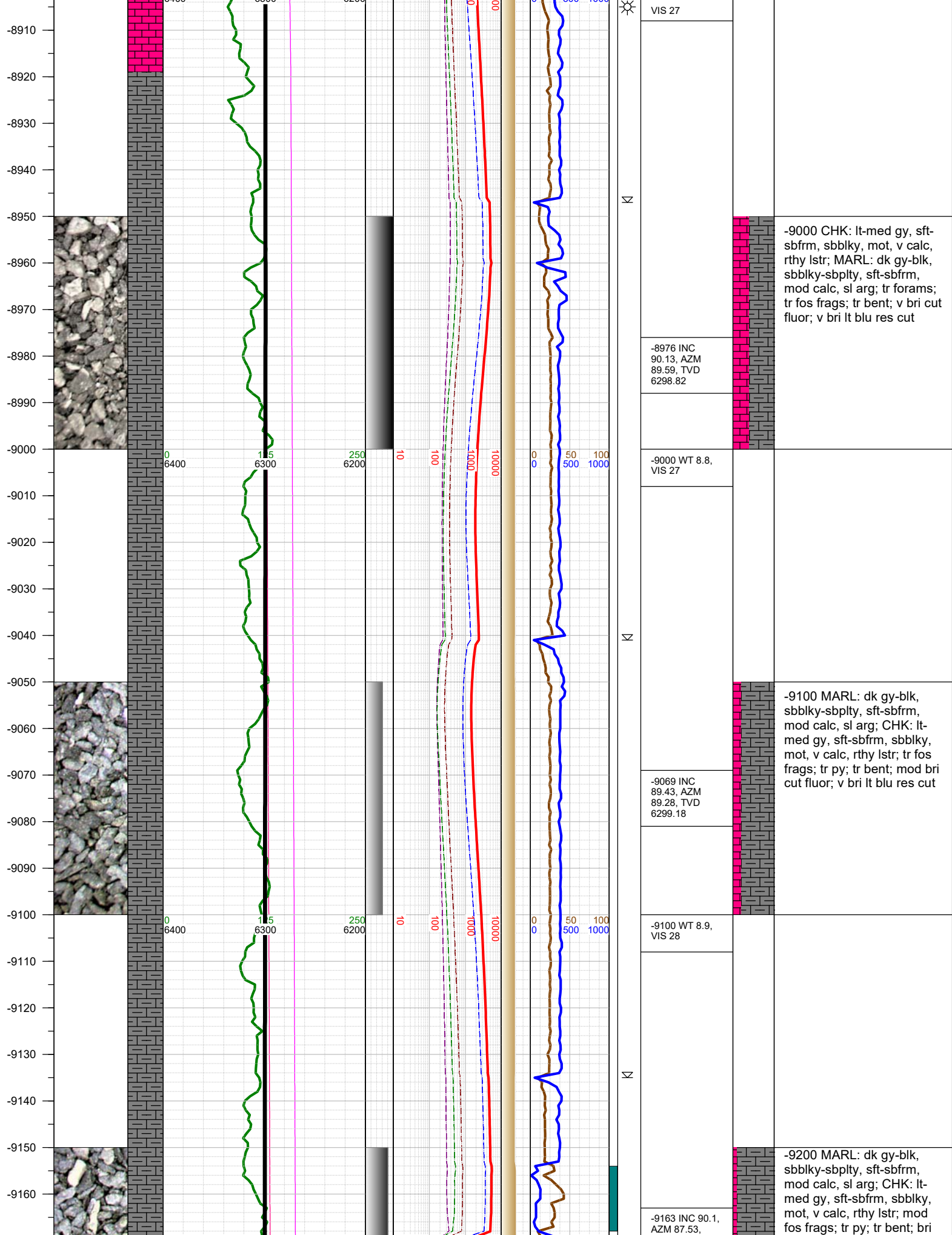








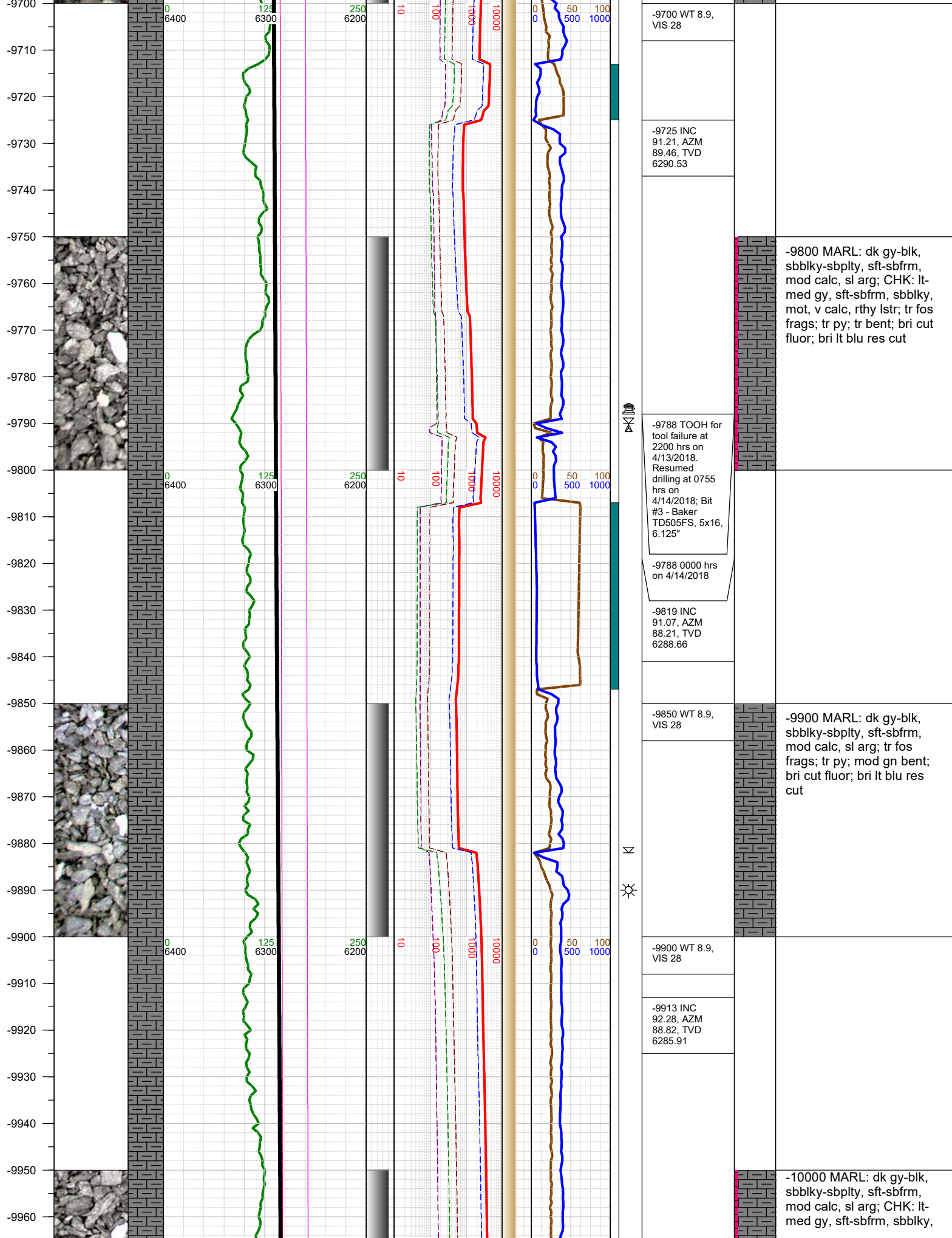


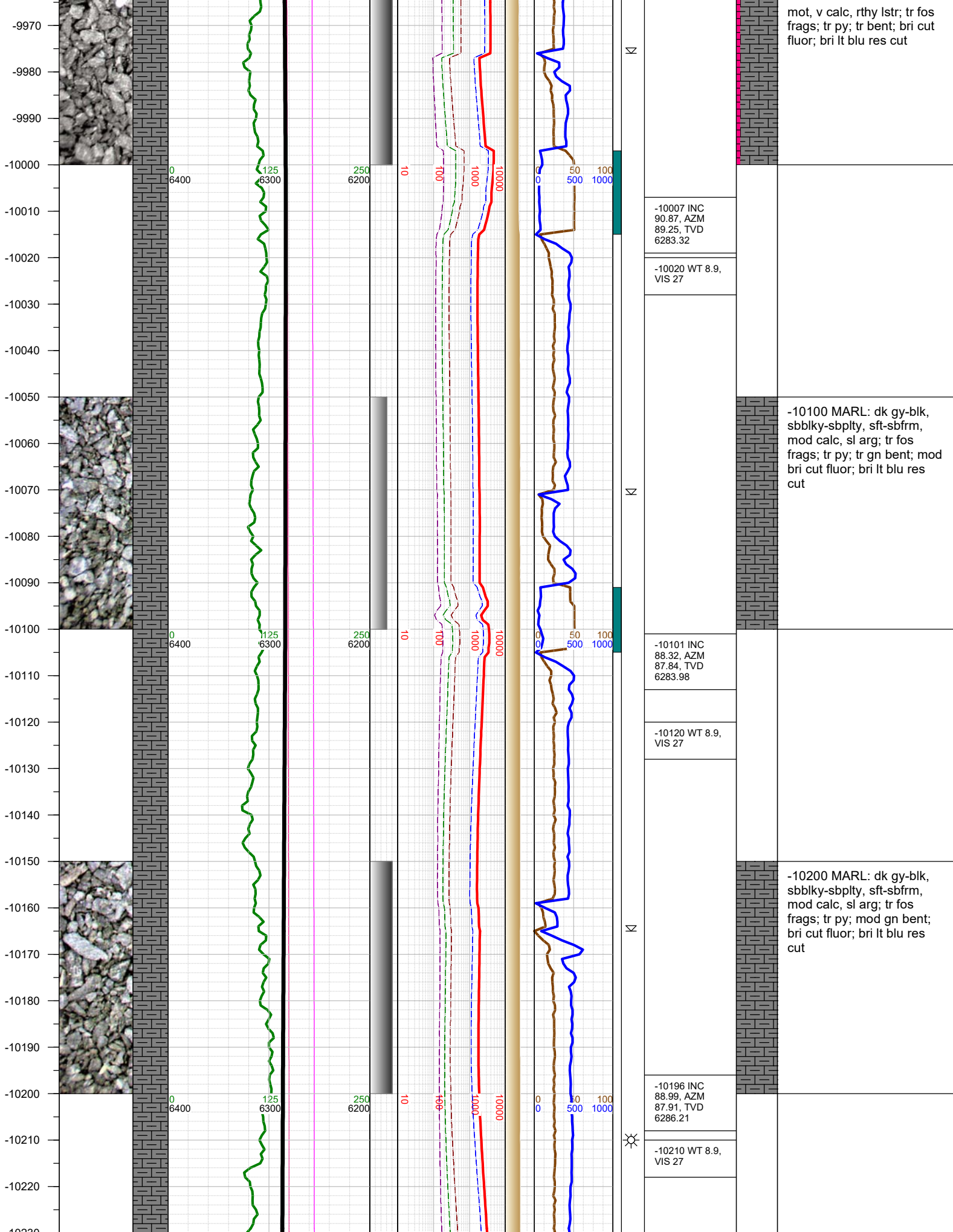












mot, v calc, rthy lstr; tr fos frags; tr py; tr bent; bri cut fluor; bri lt blu res cut

-10007 INC
90.87, AZM
89.25, TVD
6283.32

-10020 WT 8.9,
VIS 27

-10100 MARL: dk gy-blk, sbblky-sbplty, sft-sbfrm, mod calc, sl arg; tr fos frags; tr py; tr gn bent; mod bri cut fluor; bri lt blu res cut


-10101 INC
88.32, AZM
87.84, TVD
6283.98


-10120 WT 8.9,
VIS 27


-10200 MARL: dk gy-blk, sbblky-sbplty, sft-sbfrm, mod calc, sl arg; tr fos frags; tr py; mod gn bent; bri cut fluor; bri lt blu res cut


-10196 INC
88.99, AZM
87.91, TVD
6286.21

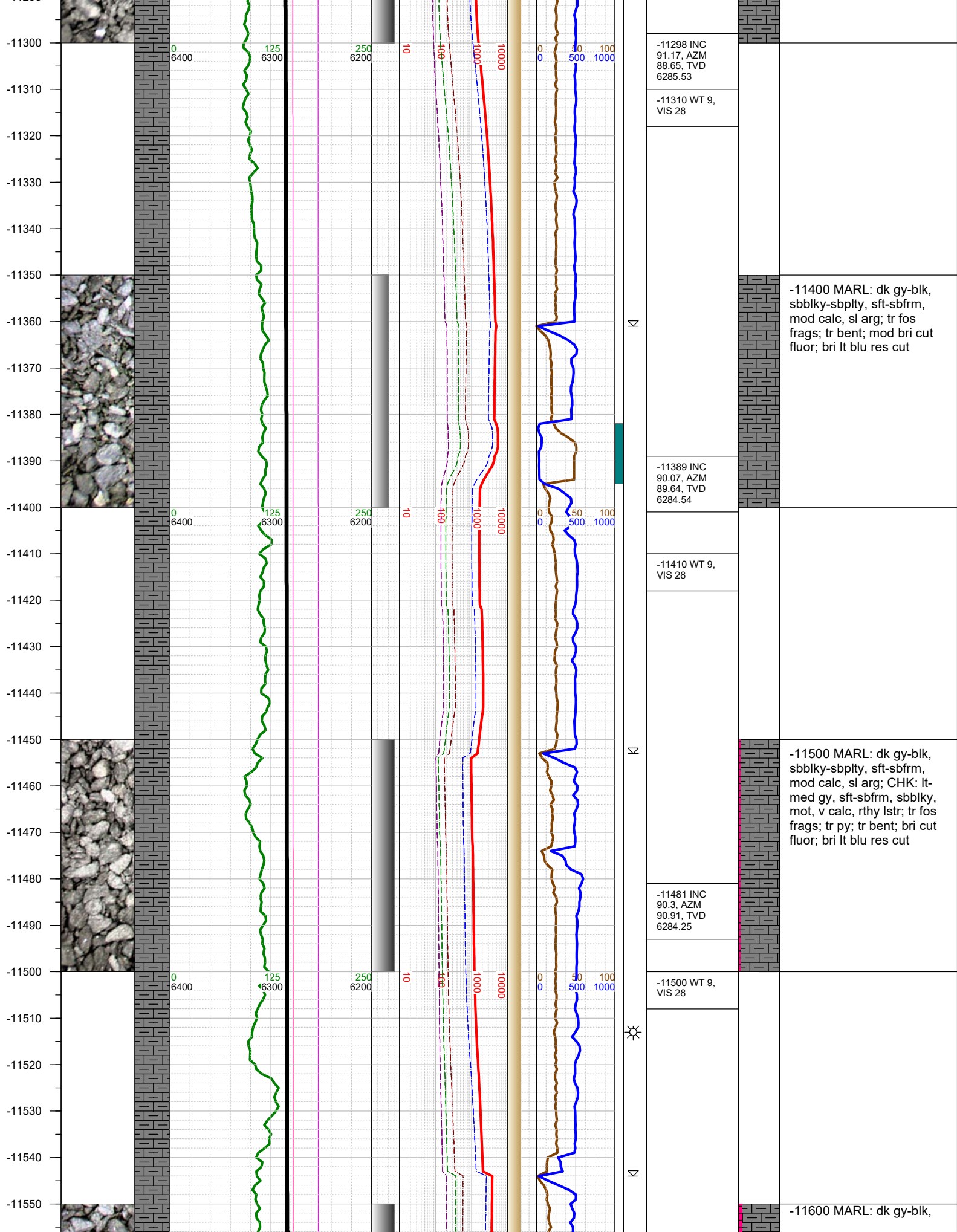
-10210 WT 8.9,
VIS 27

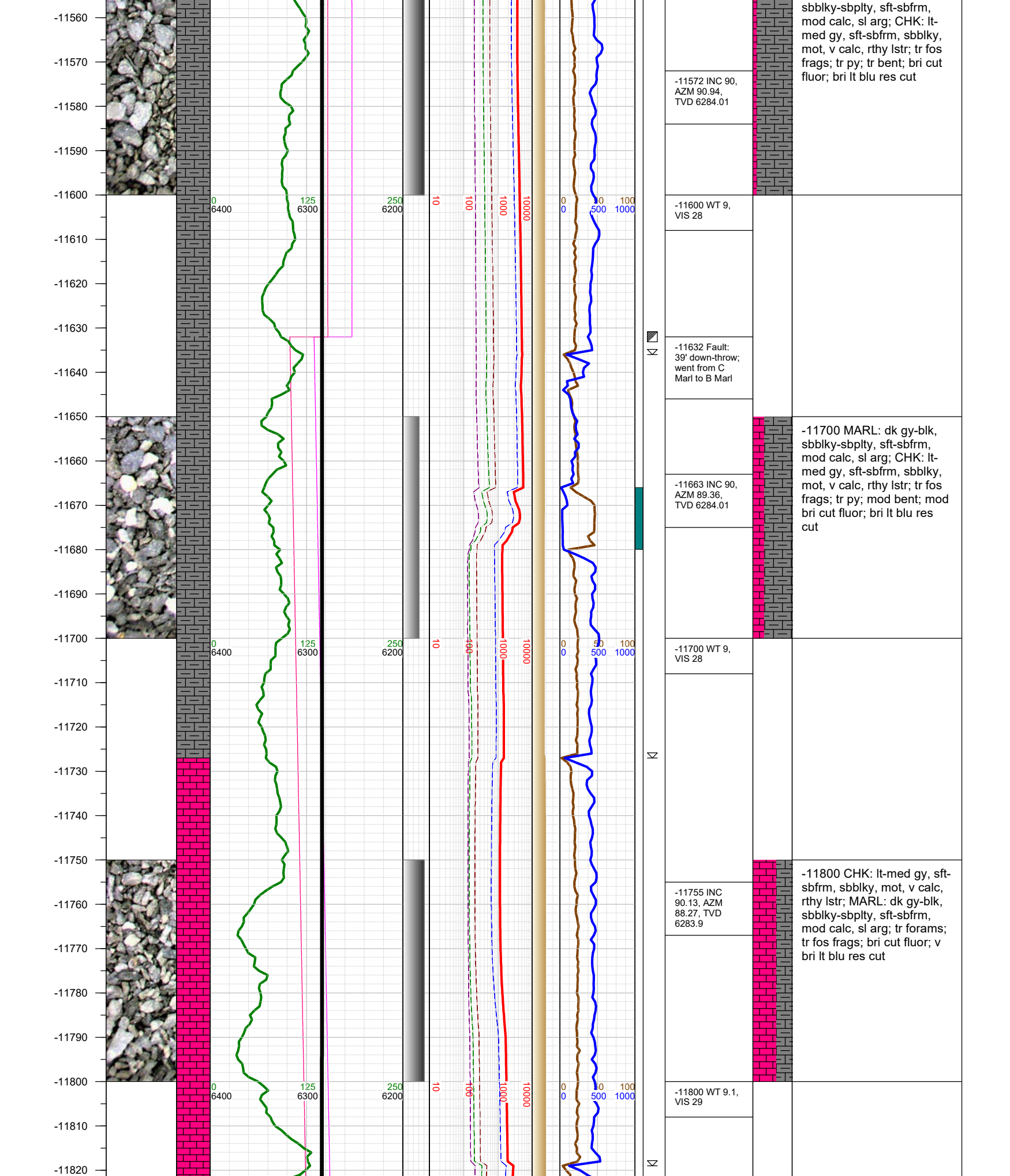


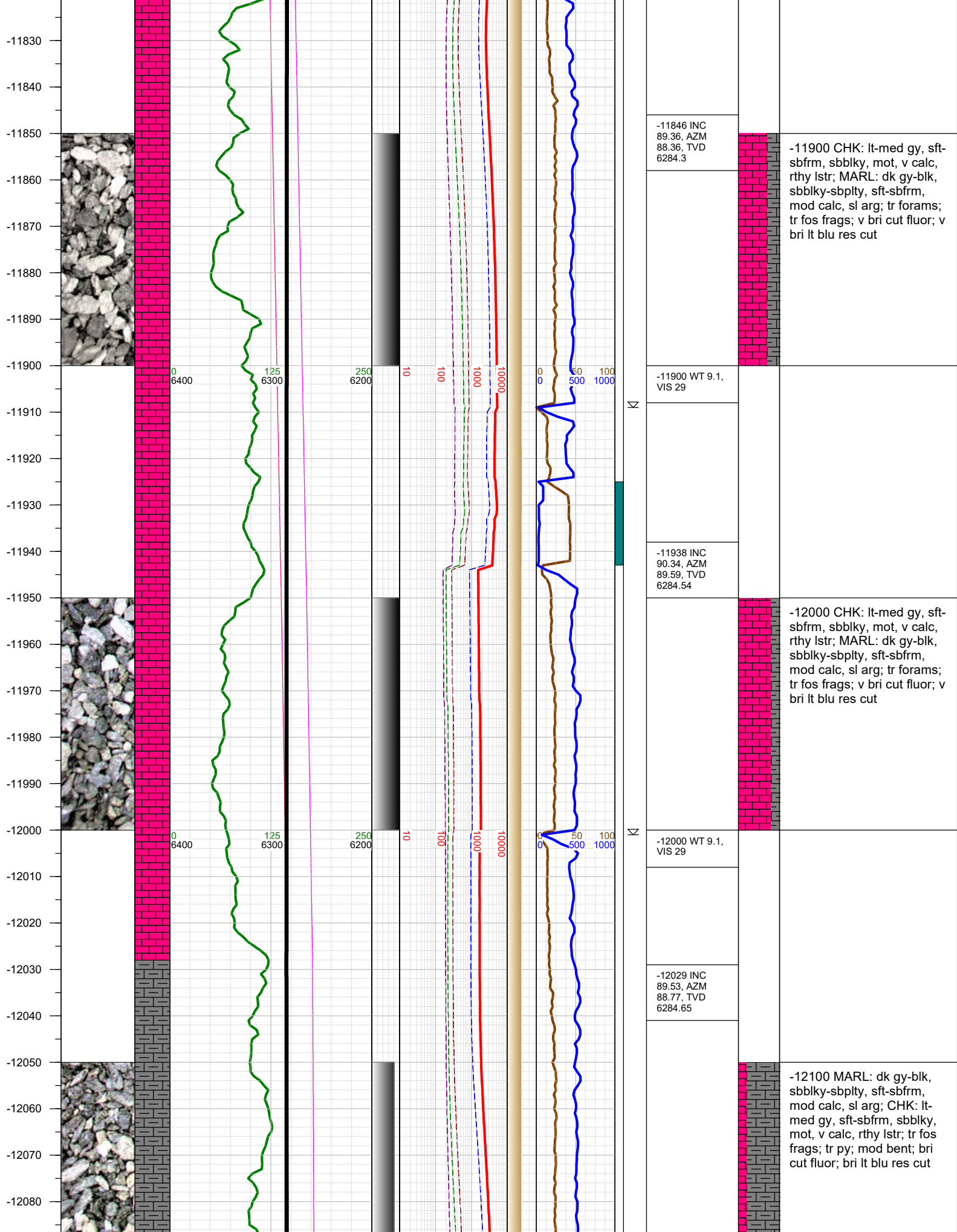














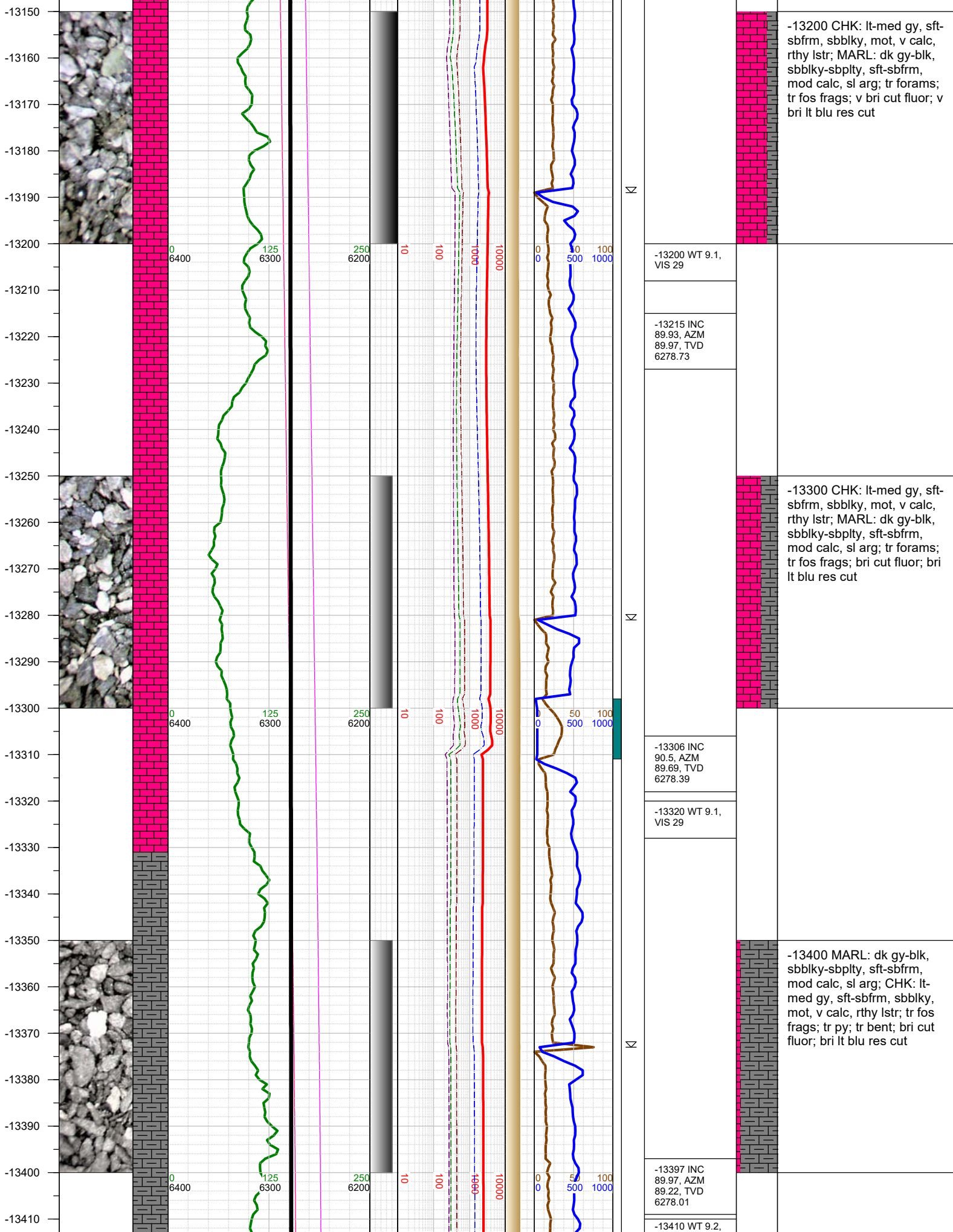








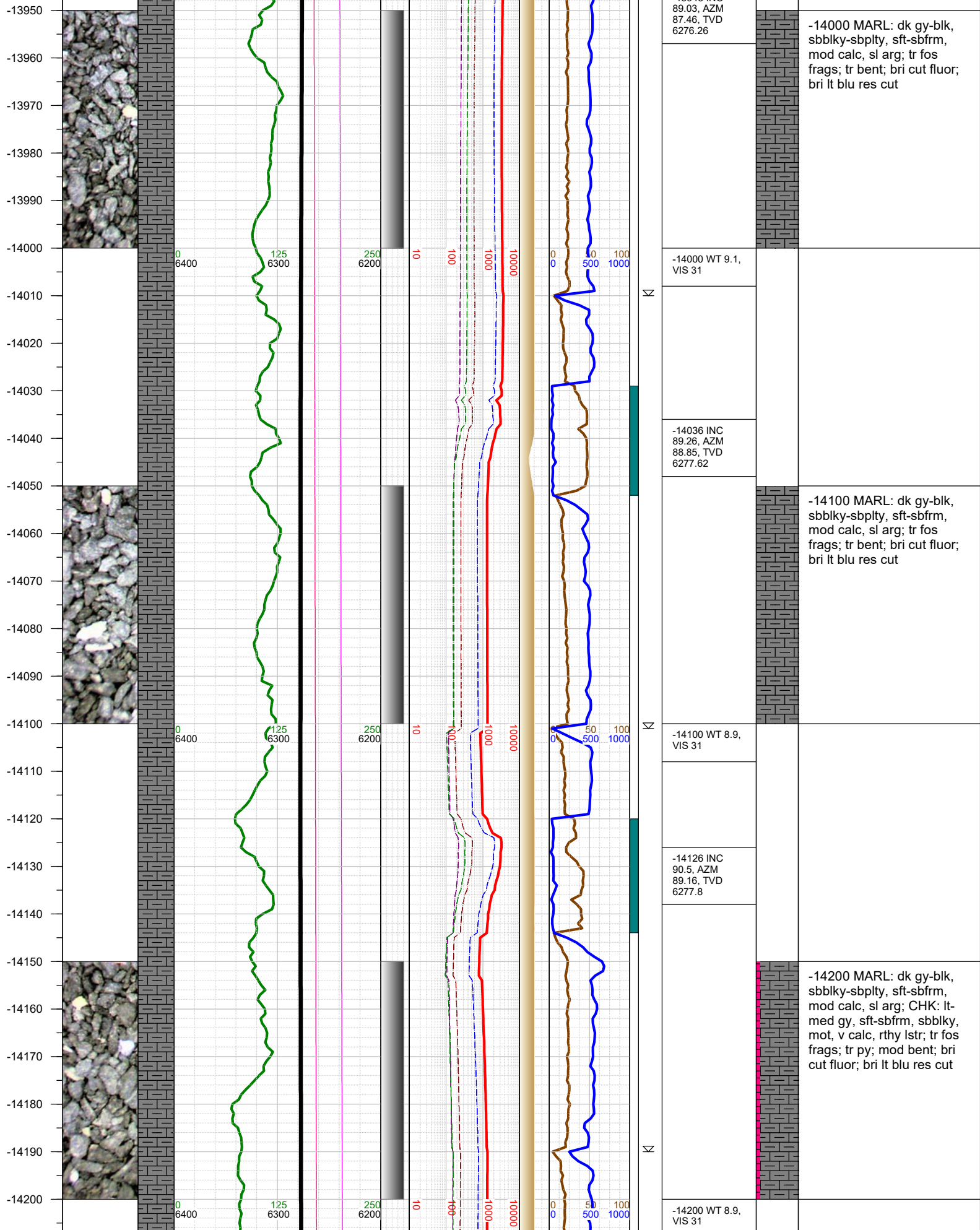


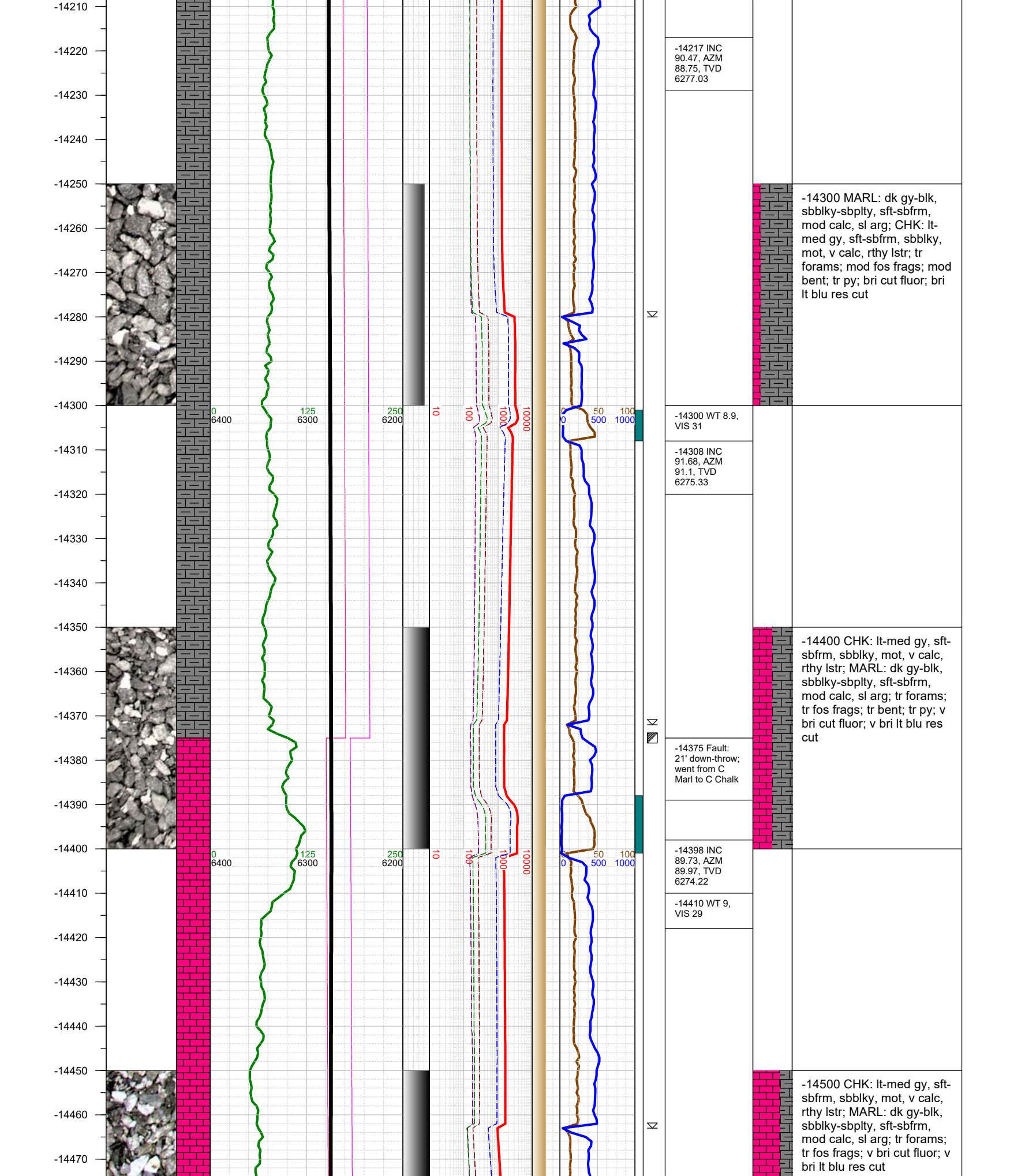












-14480
-14490
-14500
-14510
-14520
-14530
-14540
-14550
-14560
-14570
-14580
-14590
-14600
-14610
-14620
-14630
-14640
-14650
-14660
-14670
-14680
-14690
-14700
-14710
-14720
-14730



0
6400

125
6300

250
6200

10

100

1000

10000

0
0

50

100

1000

0
6400

125
6300

250
6200

10

100

1000

10000

0
0

50

100

1000

0
6400

125
6300

250
6200

10

100

1000

10000

0
0

50

100

1000



-14490 INC
89.06, AZM
90.03, TVD
6275.19

-14510 WT 9,
VIS 29

-14581 INC
89.8, AZM
88.82, TVD
6276.1

-14600 WT 9,
VIS 29

-14672 INC
89.97, AZM
87.11, TVD
6276.28

-14700 WT 9,
VIS 29

-14600 MARL: dk gy-blk,
sbbkly-sbplty, sft-sbfrm,
mod calc, sl arg; CHK: lt-
med gy, sft-sbfrm, sbbkly,
mot, v calc, rthy lstr; tr fos
frags; tr py; mod bent; bri
cut fluor; bri lt blu res cut

-14700 MARL: dk gy-blk,
sbbkly-sbplty, sft-sbfrm,
mod calc, sl arg; CHK: lt-
med gy, sft-sbfrm, sbbkly,
mot, v calc, rthy lstr; tr fos
frags; tr py; mod bent; bri
cut fluor; bri lt blu res cut

