

EXHIBIT A

REFERENCE MAP FOR SPACING AND OIL AND GAS DEVELOPMENT PLAN

Township 3 South, Range 49 West, 6th P.M.

Section 22: SE $\frac{1}{4}$

Section 27: NE $\frac{1}{4}$

Wildcat Field

Washington County, Colorado

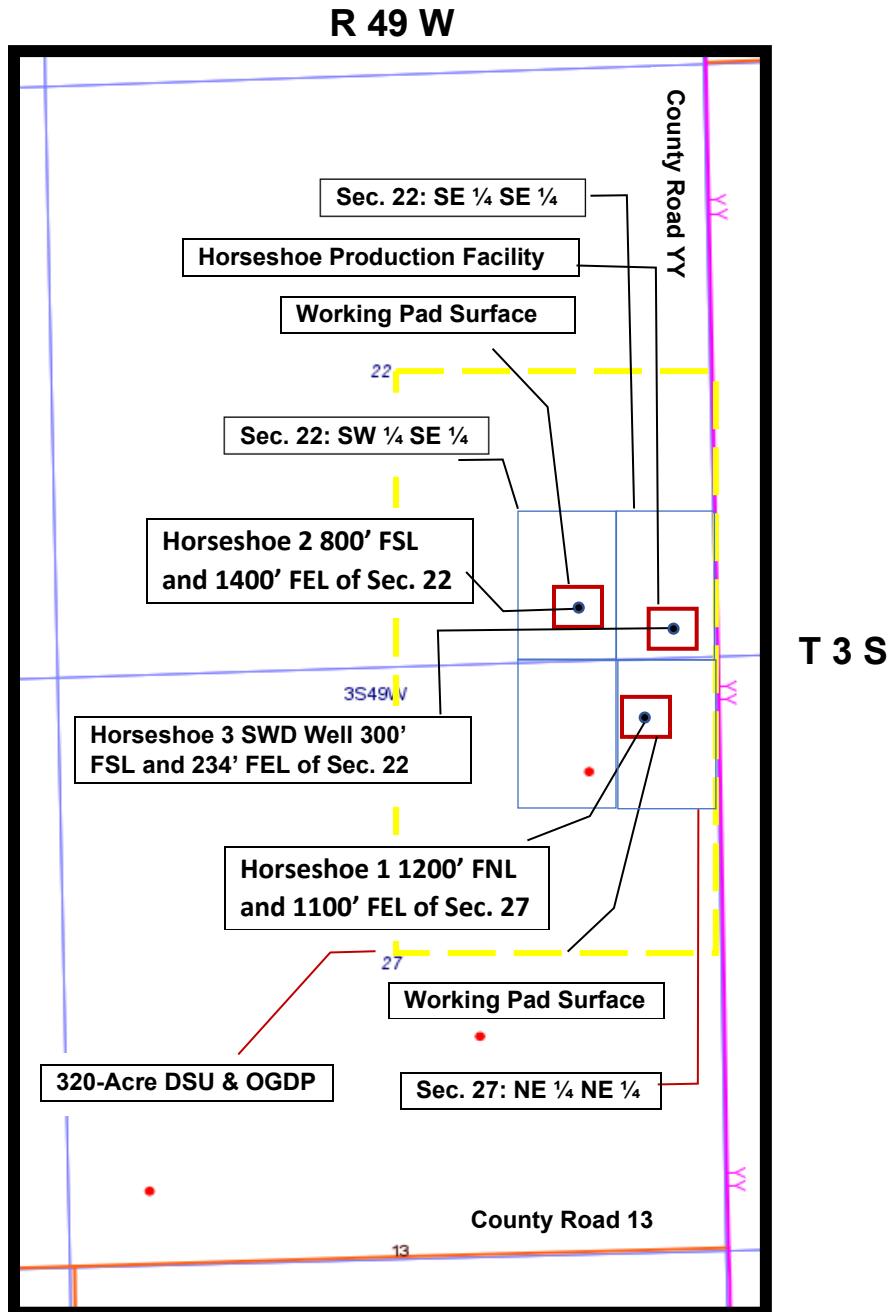


EXHIBIT B

EVIDENCE OF STATUS AS OWNER IN THE APPLICATION LANDS

Township 3 South, Range 49 West, 6th P.M.

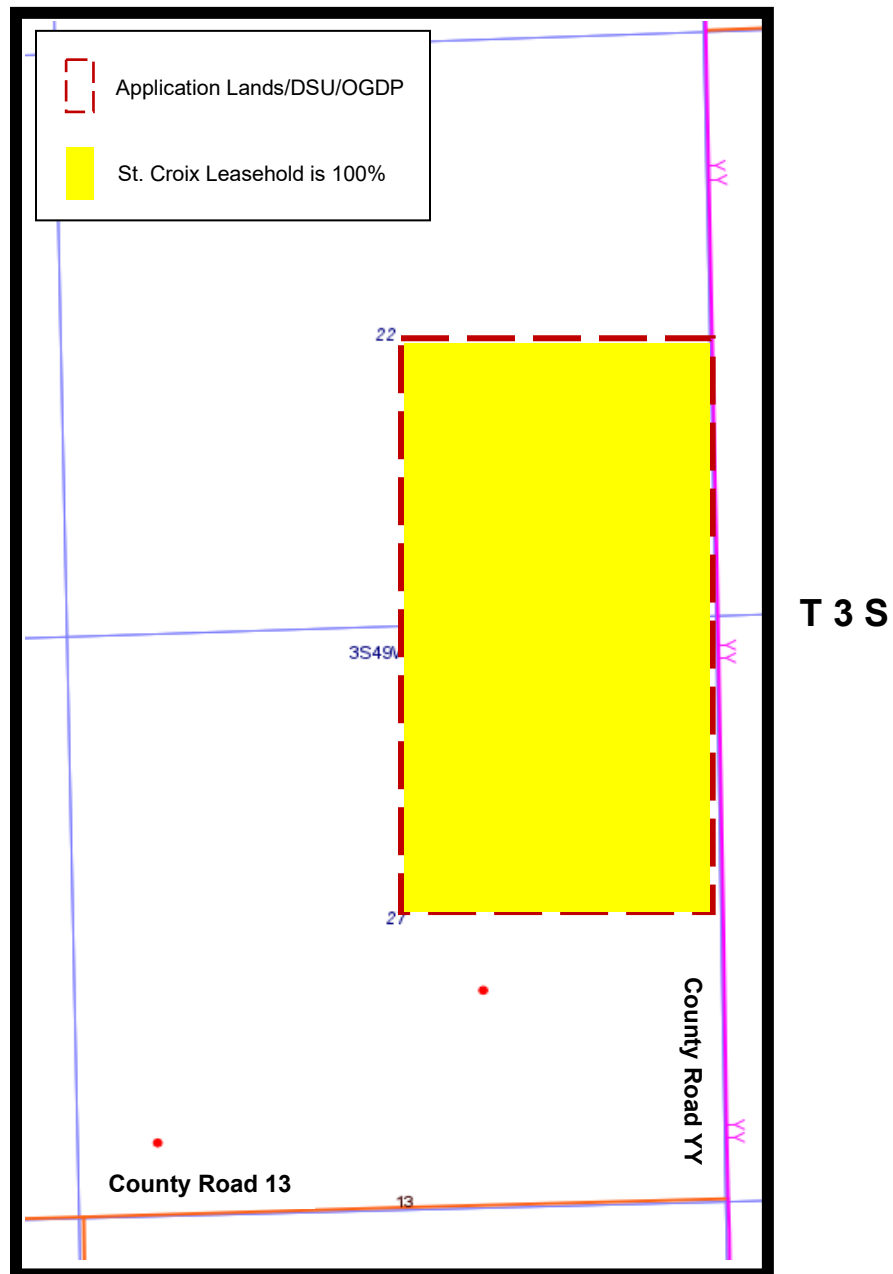
Section 22: SE $\frac{1}{4}$

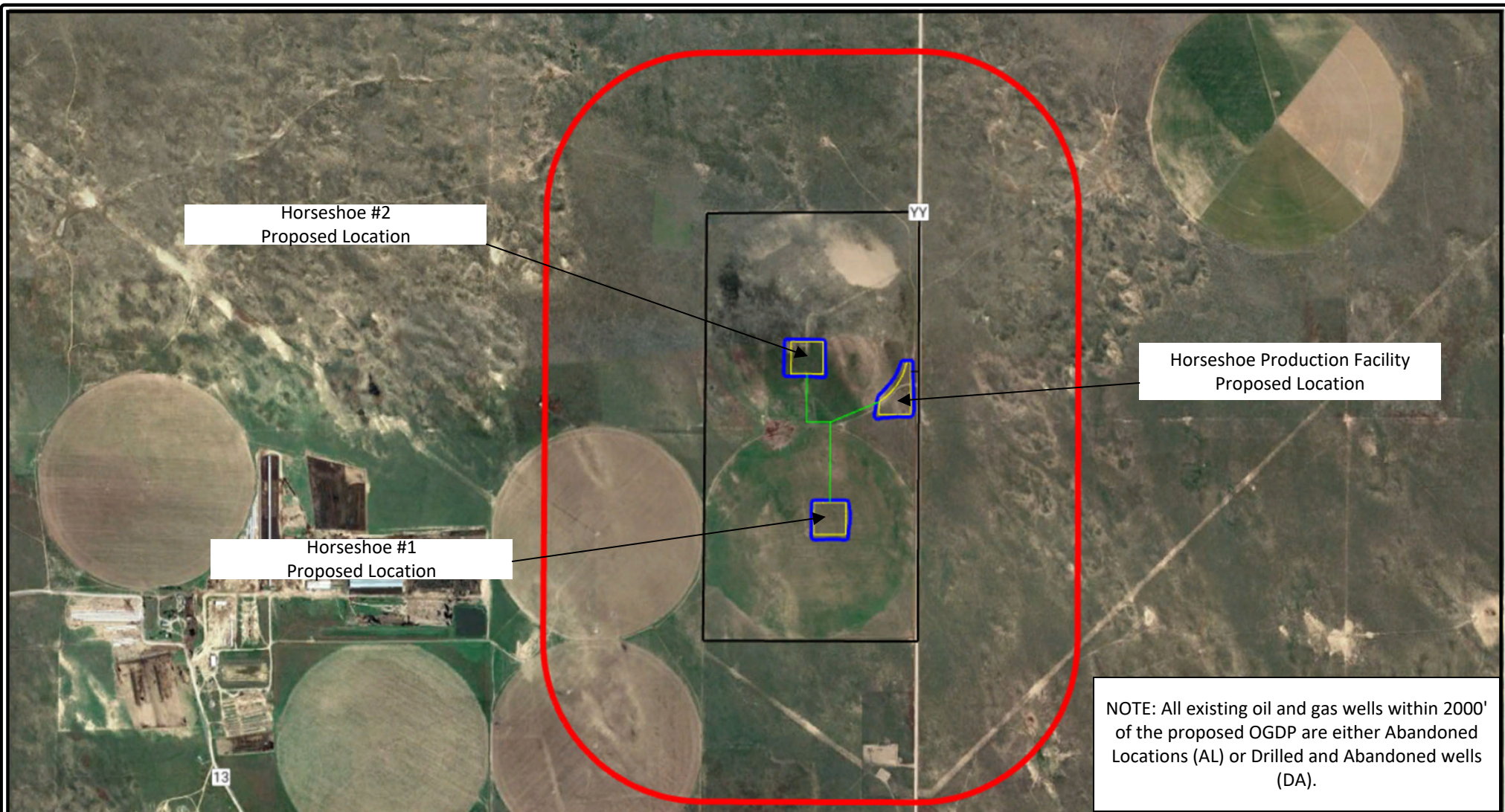
Section 27: NE $\frac{1}{4}$

Wildcat Field







Washington County, CO

R 49 W

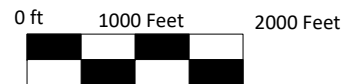




Legend

-  Oil and Gas Location
-  Working Pad Surface
-  2000' Buffer
-  OGD Boundary & Proposed Mineral Development
-  Proposed Access Road
-  Proposed Access Road and Off-Location Flowline

Horseshoe St. Croix Operating, Inc. NENE S27 T3S R49W OGDP Map



Prepared By:
Ardor Environmental LLC

November 9, 2021