



Attachment B





WELLHEAD ABANDONMENT FORM

SITE NAME: L&T 22-15 Wellhead							DATE: 9/15/2021	REM. PROJECT #: 18520		WEATHER: Sunny	
SITE DIRECTIONS: HWY 34 & HWY 257, S 0.9 To 29th St. W 0.5, S into							CLIENT: PDC/ Delbert Pace				
LEGALS AND LAT/LONG: 40.388790 -104.873620							TASMAN PERSONNEL: Dylan Brightwell				
SOIL TYPES: Silty Sand - SM							SURFACE GRADIENT: South				
SOIL SAMPLING							FACILITY INFRASTRUCTURE				
Date/Time	Soil Sample ID	PID (ppm)	Visual	Olfactory	Photo?	Grab or Lab Sample?	EQUIPMENT		Quantity		
							Above Ground Storage Tank (AST)				
9/15/2021 09:50	WH01 @6'	0.1	No Staining	No Odor	Yes	Lab	Buried or Partially Buried Vessel				
9/15/2021 09:52	FLR01 @4'	0.0	No Staining	No Odor	Yes	Lab	Separator				
9/15/2021 10:16	WHS01-N @0-6"	0.0	No Staining	No Odor	Yes	Grab	Emission Control Device (ECD)				
9/15/2021 10:18	WHS01-W @0-6"	0.0	No Staining	No Odor	Yes	Grab	Dump Line				
9/15/2021 10:20	WHS01-S @0-6"	0.0	No Staining	No Odor	Yes	Grab	Wellhead		1		
9/15/2021 10:22	WHS01-E @0-6"	0.0	No Staining	No Odor	Yes	Grab	Flowline		1		
9/15/2021 10:30	FL01-01 @4'	0.0	No Staining	No Odor	Yes	Grab	Other:				
9/15/2021 10:32	FL01-02 @4'	0.1	No Staining	No Odor	Yes	Grab	Soil Loads Removed				
9/15/2021 10:34	FL01-03 @4'	0.0	No Staining	No Odor	Yes	Grab	IMPACTED SOIL IDENTIFIED?				
9/15/2021 10:36	FL01-04 @4'	0.0	No Staining	No Odor	Yes	Grab	ESTIMATED VOLUME OF IMPACTS:				
9/15/2021 10:38	FL01-05 @4'	0.0	No Staining	No Odor	Yes	Grab	Date		Number	CY	
9/15/2021 10:46	BKG01 @4'	0.0	No Staining	No Odor	Yes	Lab					
9/15/2021 10:50	BKG01 @6'	0.1	No Staining	No Odor	Yes	Lab					
9/16/2021 10:38	FL01-06 @4'	0.0	No Staining	No Odor	Yes	Grab					
9/16/2021 10:42	FL01-07 @4'	0.0	No Staining	No Odor	Yes	Grab					
9/16/2021 11:34	FL01-08 @4'	0.0	No Staining	No Odor	Yes	Grab	Total Removed		0	0	
							Disposal Facility:				
							Groundwater Recovery				
							DATE GW ENCOUNTERED:		DEPTH:		
							GROUNDWATER IN CONTACT WITH IMPACTED SOIL?				
							LNAPL OR SHEEN OBSERVED ON GW?				
GROUNDWATER SAMPLING							Date		BBLS		
Date/Time	Groundwater Sample ID	Depth Collected	Turbid?	Sheen?	Odor?	Photo?					
							Total Removed		0		
							Disposal Facility:				



Photographic Log

							
Equipment ID: WH01@6'		Equipment Type:		Equipment ID: FLR01@4'		Equipment Type:	
Material:		Volume:		Material:		Volume:	
				Contents:			
Notes/Conditions: Soil sample collected next to cut and capped L&T 22-15 wellhead				Notes/Conditions: Soil sample collected under elbow of flowline riser at L&T 22-15 wellhead			

Photographic Log

							
Equipment ID: WH01		Equipment Type:		Equipment ID: WHS01-N@0-6"		Equipment Type:	
Material:		Volume:		Material:		Volume:	
Contents:				Contents:			
Notes/Conditions: Cut and capped L&T 22-15 wellhead.				Notes/Conditions: Surface sample collected on the North side of L&T 22-15 wellhead.			

Photographic Log

							
Equipment ID: WHS01-W@0-6"		Equipment Type:		Equipment ID: WHS01-S@0-6"		Equipment Type:	
Material:	Volume:	Contents:		Material:	Volume:	Contents:	
Notes/Conditions: Surface sample collected on the West side of L&T 22-15 wellhead.				Notes/Conditions: Surface sample collected on the South side of L&T 22-15 wellhead.			

Photographic Log

								
Equipment ID: WHS01-E@0-6"		Equipment Type:		Equipment ID: FL01-01@4'		Equipment Type:		
Material:	Volume:	Contents:	Material:	Volume:	Contents:	Material:	Volume:	Contents:
Notes/Conditions: Surface sample collected on the East side of L&T 22-15 wellhead.			Notes/Conditions: Soil sample collected beside flowline and field screened.					

Photographic Log

											
Equipment ID: FL01-02@4'		Equipment Type:		Equipment ID: FL01-03@4'		Equipment Type:					
Material:		Volume:		Contents:		Material:		Volume:		Contents:	
Notes/Conditions: Soil sample collected beside flowline and field screened.						Notes/Conditions: Soil sample collected beside flowline and field screened.					



Photographic Log

							
Equipment ID: FL01-04@4'		Equipment Type:		Equipment ID: FL01-05@4'		Equipment Type:	
Material:	Volume:	Contents:		Material:	Volume:	Contents:	
Notes/Conditions: Soil sample collected beside flowline and field screened.				Notes/Conditions: Soil sample collected using hand auger alongside the flowline and field screened.			

Photographic Log

							
Equipment ID: BKG01 @ 4', 6'		Equipment Type:		Equipment ID: FL01-06@4'		Equipment Type:	
Material:	Volume:	Contents:	Material:	Volume:	Contents:		
Notes/Conditions: Two background samples collected for wellhead L&T 22-15			Notes/Conditions: Soil sample collected using hand auger alongside the flowline and field screened.				

Photographic Log

							
Equipment ID: FL01-07@4'		Equipment Type:		Equipment ID: FL01-08@4'		Equipment Type:	
Material:		Volume:		Material:		Volume:	
Contents:				Contents:			
Notes/Conditions: Soil sample collected using hand auger alongside the flowline and field screened.				Notes/Conditions: Soil sample collected under the elbow of the flowline next to the separator.			