

Attachment B





WELLHEAD ABANDONMENT FORM

SITE NAME: Hall 28-5 wellhead							DATE: 10/21/2021	REM. PROJECT #: 18824	WEATHER: 50s/60s and sunny		
SITE DIRECTIONS: CR54/55, W 0.25, S into							CLIENT: PDC				
LEGALS AND LAT/LONG: 40.374440, -104.550500							TASMAN PERSONNEL: David vigil				
SOIL TYPES: Silty Sand - SM							SURFACE GRADIENT: West				
SOIL SAMPLING							FACILITY INFRASTRUCTURE				
Date/Time	Soil Sample ID	PID (ppm)	Visual	Olfactory	Photo?	Grab or Lab Sample?	EQUIPMENT		Quantity		
							Above Ground Storage Tank (AST)				
10/21/2021 11:20	BKG01 @ 3'	0.6	No Staining	No Odor	Yes	On-Hold	Buried or Partially Buried Vessel				
10/21/2021 11:22	BKG01 @ 6'	0.8	No Staining	No Odor	Yes	On-Hold	Separator				
10/21/2021 11:26	WHS01-N @ 0-6"	1.1	No Staining	No Odor	Yes	Grab	Emission Control Device (ECD)				
10/21/2021 11:28	WHS01-W @ 0-6"	1.3	No Staining	No Odor	Yes	Grab	Dump Line				
10/21/2021 11:30	WHS01-S @ 0-6"	1.3	No Staining	No Odor	Yes	Grab	Wellhead		1		
10/21/2021 11:32	WHS01-E @ 0-6"	1.4	No Staining	No Odor	Yes	Grab	Flowline		1		
10/21/2021 11:45	WH01 @ 6'	1.1	No Staining	No Odor	Yes	Lab	Other:				
10/21/2021 11:57	FLR01 @ 3'	0.7	No Staining	No Odor	Yes	Lab	Soil Loads Removed				
10/21/2021 12:50	FL01-01 @ 3'	1.3	No Staining	No Odor	Yes	Grab	IMPACTED SOIL IDENTIFIED?				
10/21/2021 12:54	FL01-02 @ 3'	2.0	No Staining	No Odor	Yes	Lab	ESTIMATED VOLUME OF IMPACTS:				
10/21/2021 12:58	FL01-03 @ 3'	1.6	No Staining	No Odor	Yes	Grab	Date		Number	CY	
10/21/2021 13:02	FL01-04 @ 3'	1.4	Organic Content	No Odor	Yes	Lab					
10/21/2021 13:06	FL01-05 @ 3'	1.6	No Staining	No Odor	Yes	Grab					
							Total Removed		0	0	
							Disposal Facility:				
							Groundwater Recovery				
							DATE GW ENCOUNTERED: 10/21/2021		DEPTH:		
							GROUNDWATER IN CONTACT WITH IMPACTED SOIL? N/A				
							LNAPL OR SHEEN OBSERVED ON GW? None Observed on GW.				
GROUNDWATER SAMPLING							Date		BBLS		
Date/Time	Groundwater Sample ID	Depth Collected	Turbid?	Sheen?	Odor?	Photo?					
10/21/2021 11:53	GW01	6	Medium Turbidity	None	None	Yes					
10/21/2021 12:56	GW02	3	Medium Turbidity	None	None	Yes					
							Total Removed		0		
							Disposal Facility:				



Photographic Log

											
Equipment ID: BKG01		Equipment Type:		Equipment ID: WHS01-N @ 0-6"		Equipment Type:					
Material:		Volume:		Contents:		Material:		Volume:		Contents:	
Notes/Conditions: BKG01 @ 3' BKG01 @ 6'						Notes/Conditions:					

Photographic Log

							
Equipment ID:WHS01-E @ 0-6"		Equipment Type:		Equipment ID:WHS01-S @ 0-6"		Equipment Type:	
Material:	Volume:	Contents:		Material:	Volume:	Contents:	
Notes/Conditions:				Notes/Conditions:			



Photographic Log

							
Equipment ID: WHS01-W @ 0-6"		Equipment Type:		Equipment ID:		Equipment Type:	
Material:	Volume:	Contents:		Material:	Volume:	Contents:	
Notes/Conditions:				Notes/Conditions: WH01 @ 6' GW01 @ 6' FLR01 @ 3' Groundwater not in contact with impacted material			



Photographic Log

									
Equipment ID:		Equipment Type:		Equipment ID: FL01-01 @ 3'		Equipment Type:			
Material:		Volume:		Material:		Volume:		Contents:	
Notes/Conditions: Cut and capped wellhead					Notes/Conditions: Groundwater not in contact with impacted material				

Photographic Log

							
Equipment ID:		Equipment Type:		Equipment ID: FL01-03 @ 3'		Equipment Type:	
Material:		Volume:		Material:		Volume:	
				Contents:		Contents:	
Notes/Conditions: FL01-02 @ 3' GW02 Groundwater not in contact with impacted material				Notes/Conditions: Groundwater not in contact with impacted material			

Photographic Log

							
Equipment ID: FL01-04 @ 3'		Equipment Type:		Equipment ID: FL01-05 @ 3'		Equipment Type:	
Material:	Volume:	Contents:		Material:	Volume:	Contents:	
Notes/Conditions:				Notes/Conditions:			