


Grand Mesa Operating CO, Dado 1-21
073-06772

Inspection #688311689

12/2/2021

Routine Field Inspection



GRAND MESA OPERATING COMPANY
316-265-3000
DADO #1-21
SE NE Sect 21 7S-55W, CR 28
LINCOLN COUNTY, CO
IN CASE OF EMERGENCY CALL 911

Colorado Oil and Gas Conservation Commission
39.42751, -103.55024, 5475.7ft, 63°
12/02/2021 01:32:33 PM



Colorado Oil and Gas Conservation Commission
39.42754, -103.55023, 5452.8ft, 221°
12/02/2021 01:33:33 PM



Colorado Oil and Gas Conservation Commission
39.42754, -103.55023, 5452.8ft, 263°
12/02/2021 01:33:45 PM



Colorado Oil and Gas Conservation Commission
39.40313, -103.6625, 177°
12/02/2021 01:34:40 PM



Colorado Oil and Gas Conservation Commission
39.42752, -103.55024, 5459.3ft, 44°
12/02/2021 01:32:35 PM



Interim Reclamation

Colorado Oil and Gas Conservation Commission
39.42753, -103.55024, 5456.0ft, 321°
12/02/2021 01:32:48 PM



Interim Reclamation

Colorado Oil and Gas Conservation Commission

39.42755, -103.55025, 5449.5ft, 240°

12/02/2021 01:32:51 PM



Interim Reclamation

Colorado Oil and Gas Conservation Commission
39.42757, -103.55028, 5452.8ft, 195°
12/02/2021 01:32:53 PM



Interim Reclamation

Colorado Oil and Gas Conservation Commission


39.42757, -103.55027, 5452.8ft, 140°

12/02/2021 01:32:55 PM

GRAND MESA OPERATING COMPANY
316-265-3000
DADO LEASE TANK BATTERY
SE NE Sect 21 7S-55W, CR 28
LINCOLN COUNTY, CO
IN CASE OF EMERGENCY CALL 911



Colorado Oil and Gas Conservation Commission
39.42794, -103.54832, 5439.6ft, 228°
12/02/2021 01:46:22 PM



Colorado Oil and Gas Conservation Commission
39.42787, -103.54832, 5416.7ft, 7°
12/02/2021 01:46:50 PM



Colorado Oil and Gas Conservation Commission
39.42778, -103.54833, 5403.5ft, 73°
12/02/2021 01:46:57 PM



Colorado Oil and Gas Conservation Commission
39.42777, -103.54834, 5406.8ft, 84°
12/02/2021 01:47:02 PM



Colorado Oil and Gas Conservation Commission
39.42777, -103.54834, 5406.8ft, 71°
12/02/2021 01:47:08 PM



Colorado Oil and Gas Conservation Commission
39.42777, -103.54834, 5406.8ft, 79°
12/02/2021 01:47:15 PM



Colorado Oil and Gas Conservation Commission
39.42796, -103.54848, 5406.8ft, 311°
12/02/2021 01:47:36 PM



Colorado Oil and Gas Conservation Commission
39.42798, -103.54848, 5403.5ft, 14°
12/02/2021 01:47:40 PM




ECD not on

Colorado Oil and Gas Conservation Commission
39.42811, -103.54843, 5419.9ft, 331°
12/02/2021 01:47:57 PM



Colorado Oil and Gas Conservation Commission
39.428, -103.54846, 5403.5ft, 46°
12/02/2021 01:47:42 PM



Colorado Oil and Gas Conservation Commission
39.42812, -103.54842, 5419.9ft, 16°
12/02/2021 01:48:45 PM



Colorado Oil and Gas Conservation Commission
39.42812, -103.54842, 5419.9ft, 100°
12/02/2021 01:48:52 PM



Colorado Oil and Gas Conservation Commission
39.42812, -103.54842, 5419.9ft, 61°
12/02/2021 01:48:56 PM