

Grand Mesa Operating CO, Betty 1-15  
073-06750

Inspection #688311685

12/2/2021

Routine Field Inspection



**COLORADO**  
Oil & Gas Conservation  
Commission

Department of Natural Resources

GRAND MESA OPERATING COMPANY  
316-265-3000  
BETTY 1-15  
SE SW SECT 17-7S-55W, CR 28  
LINCOLN COUNTY, CO  
IN CASE OF EMERGENCY CALL 911

Colorado Oil and Gas Conservation Commission  
39.43328, -103.54027, 5400.3ft, 108°  
12/02/2021 12:45:22 PM



Colorado Oil and Gas Conservation Commission  
39.43315, -103.54039, 5367.5ft, 28°  
12/02/2021 12:46:35 PM





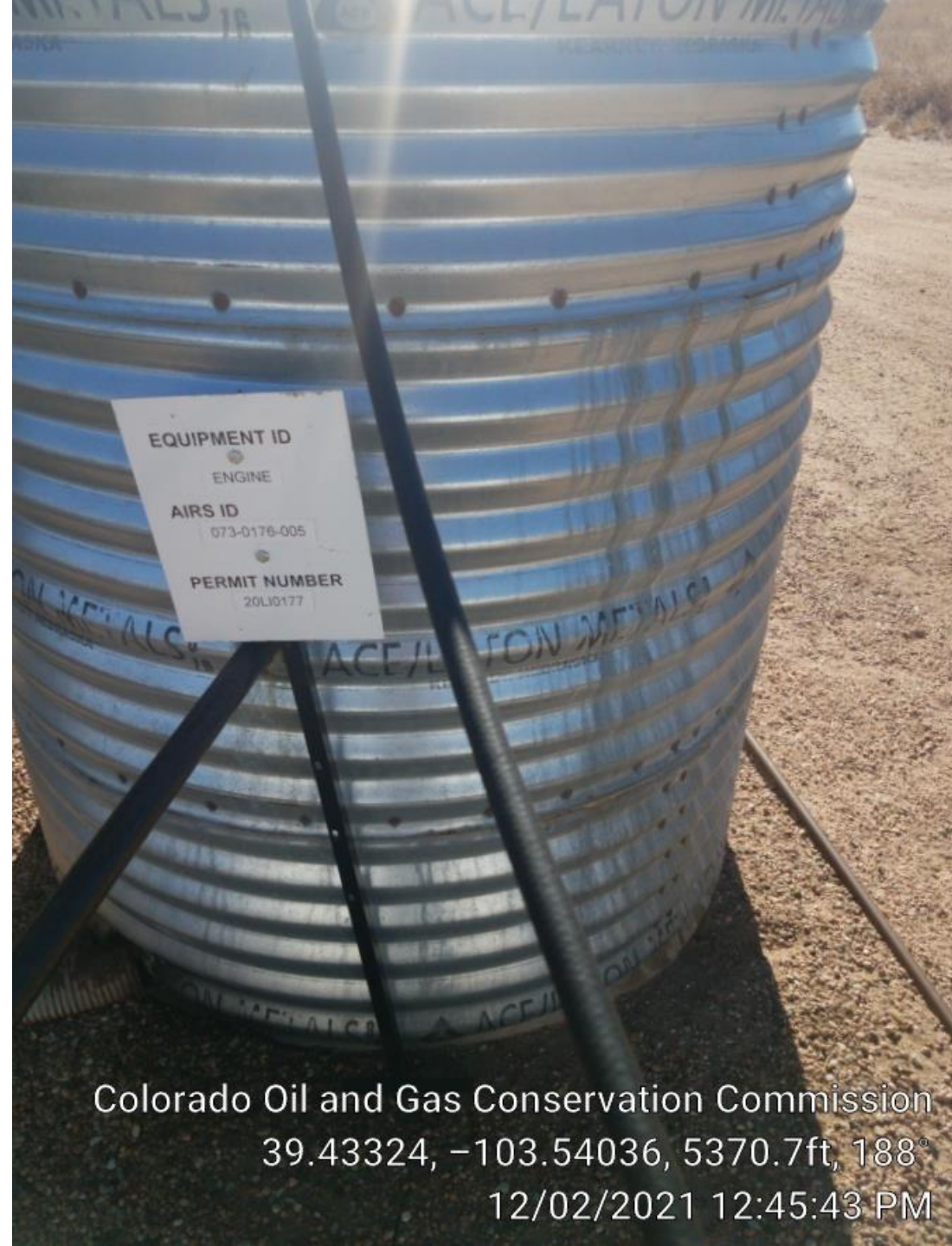
Stuffing  
Box Leak

Colorado Oil and Gas Conservation Commission  
39.43316, -103.5404, 5367.5ft, 30°  
12/02/2021 12:46:19 PM



Colorado Oil and Gas Conservation Commission  
39.43314, -103.54036, 5305.1ft, 50°  
12/02/2021 12:45:28 PM





Colorado Oil and Gas Conservation Commission  
39.43324, -103.54036, 5370.7ft, 188°  
12/02/2021 12:45:43 PM



Colorado Oil and Gas Conservation Commission  
39.43323, -103.54036, 5380.6ft, 30°  
12/02/2021 12:45:36 PM



Interim Reclamation (IR)


Colorado Oil and Gas Conservation Commission  
39.43315, -103.54039, 5367.5ft, 294°  
12/02/2021 12:46:41 PM





Interim Reclamation (IR)


Colorado Oil and Gas Conservation Commission  
39.43305, -103.54059, 5377.3ft, 213°  
12/02/2021 12:47:00 PM



Interim Reclamation (IR)

Colorado Oil and Gas Conservation Commission  
39.43303, -103.54062, 5374.0ft, 166°  
12/02/2021 12:47:04 PM





Interim Reclamation (IR)

Colorado Oil and Gas Conservation Commission

39.43292, -103.54091, 5367.5ft, 230°

12/02/2021 12:47:33 PM





Interim Reclamation (IR)

Colorado Oil and Gas Conservation Commission  
39.43293, -103.54095, 5377.3ft, 340°  
12/02/2021 12:47:37 PM




Interim Reclamation (IR)

Colorado Oil and Gas Conservation Commission

39.43294, -103.54094, 5380.6ft, 49°

12/02/2021 12:47:40 PM





Interim Reclamation (IR)

Colorado Oil and Gas Conservation Commission

39.43326, -103.54105, 5400.3ft, 46°

12/02/2021 12:48:24 PM





Interim Reclamation (IR)

Colorado Oil and Gas Conservation Commission

39.43328, -103.54103, 5397.0ft, 339°

12/02/2021 12:48:30 PM






Interim Reclamation (IR)

Colorado Oil and Gas Conservation Commission  
39.43329, -103.54102, 5393.7ft, 215°  
12/02/2021 12:48:33 PM






Interim Reclamation (IR)

Colorado Oil and Gas Conservation Commission

39.43358, -103.54033, 5370.7ft, 93°

12/02/2021 12:50:19 PM





Interim Reclamation (IR)

Colorado Oil and Gas Conservation Commission

39.43358, -103.54031, 5357.6ft, 44°

12/02/2021 12:50:21 PM



Interim Reclamation (IR)


Colorado Oil and Gas Conservation Commission  
39.43357, -103.54028, 5367.5ft, 170°  
12/02/2021 12:50:30 PM



GRAND MESA OPERATING COMPANY  
316-265-3000  
BETTY LEASE  
SE SW SECT 15-7S-55W, CR 28 & 3V  
LINCOLN COUNTY, CO  
IN CASE OF EMERGENCY CALL 911

Colorado Oil and Gas Conservation Commission  
39.43455, -103.54774, 5374.0ft, 83°  
12/02/2021 12:54:12 PM






Colorado Oil and Gas Conservation Commission  
39.43453, -103.54777, 5377.3ft, 6°  
12/02/2021 12:54:17 PM



Colorado Oil and Gas Conservation Commission  
39.43472, -103.54769, 5364.2ft, 200°  
12/02/2021 12:55:43 PM





Maintain spills  
on side of  
tanks/thief  
hatches

Colorado Oil and Gas Conservation Commission  
39.43453, -103.54777, 5370.7ft, 27°  
12/02/2021 12:54:27 PM



Colorado Oil and Gas Conservation Commission  
39.43453, -103.54777, 5370.7ft, 37°  
12/02/2021 12:54:28 PM





Colorado Oil and Gas Conservation Commission  
39.43453, -103.54777, 5364.2ft, 46°  
12/02/2021 12:54:48 PM

400BBL



Colorado Oil and Gas Conservation Commission  
39.43455, -103.54775, 5360.9ft, 60°  
12/02/2021 12:54:57 PM




400BBL

CRUDE OIL



Colorado Oil and Gas Conservation Commission  
39.43456, -103.54775, 5360.9ft, 56°  
12/02/2021 12:54:59 PM



Maintain  
mechanical  
conditions on  
pipe valve

Colorado Oil and Gas Conservation Commission  
39.43456, -103.54775, 5360.9ft, 84°  
12/02/2021 12:55:05 PM





Maintain  
tank label

Colorado Oil and Gas Conservation Commission  
39.43456, -103.54775, 5364.2ft, 45°  
12/02/2021 12:55:14 PM



Colorado Oil and Gas Conservation Commission  
39.43462, -103.54775, 5351.1ft, 91°  
12/02/2021 12:55:23 PM





Trash

Colorado Oil and Gas Conservation Commission  
39.43468, -103.54767, 5360.9ft, 242°  
12/02/2021 12:55:54 PM



Maintain  
mechanical  
conditions

Colorado Oil and Gas Conservation Commission  
39.43468, -103.54769, 5354.3ft, 242°  
12/02/2021 12:56:06 PM





Colorado Oil and Gas Conservation Commission  
39.43472, -103.54774, 5351.1ft, 46°  
12/02/2021 12:55:32 PM



Colorado Oil and Gas Conservation Commission  
39.43428, -103.54771, 5331.4ft, 347°  
12/02/2021 12:58:35 PM



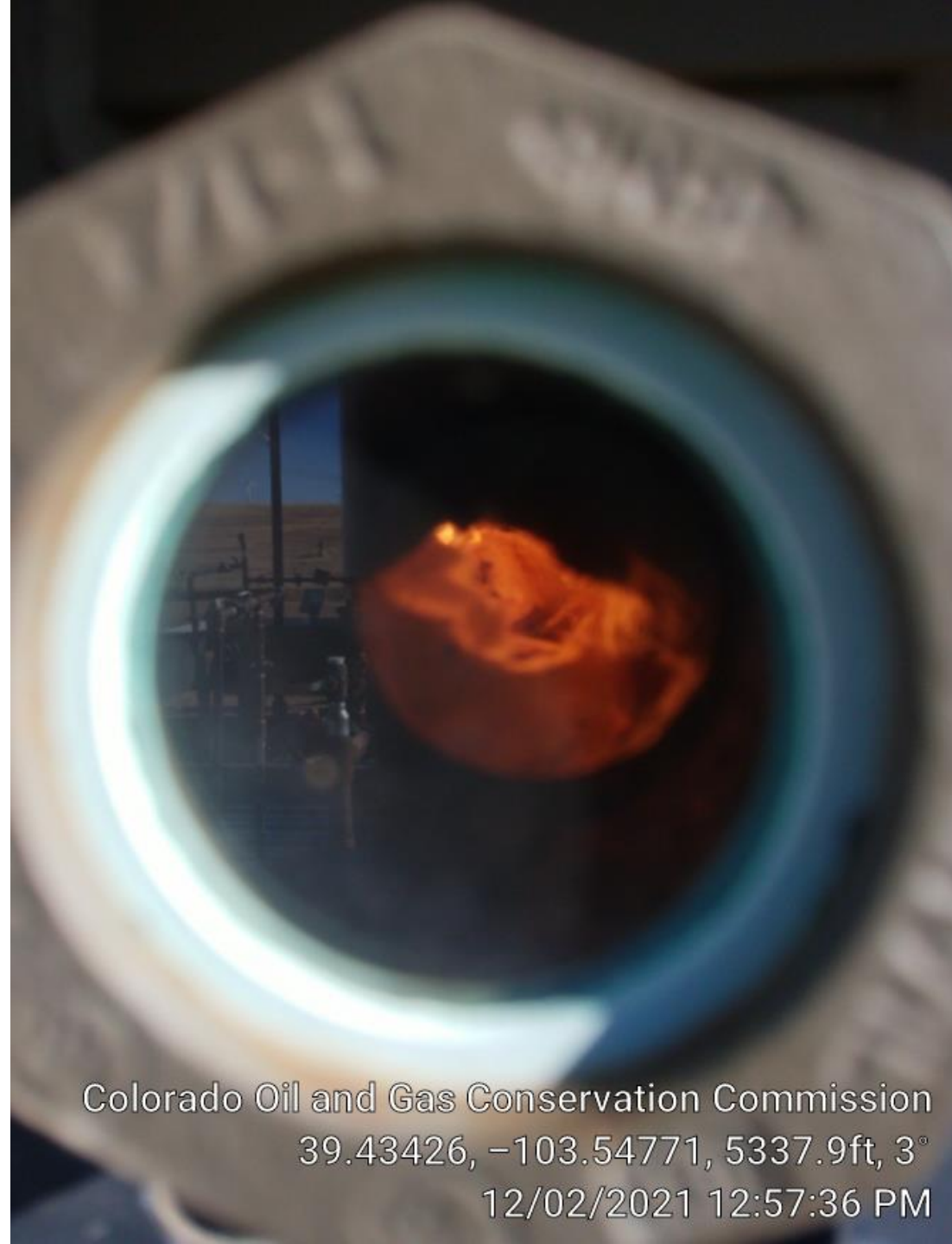


Colorado Oil and Gas Conservation Commission  
39.43435, -103.54773, 5351.1ft, 137°  
12/02/2021 12:56:33 PM



Colorado Oil and Gas Conservation Commission  
39.43424, -103.54769, 5364.2ft, 333°  
12/02/2021 12:56:53 PM





Colorado Oil and Gas Conservation Commission  
39.43426, -103.54771, 5337.9ft, 3°  
12/02/2021 12:57:36 PM



Colorado Oil and Gas Conservation Commission  
39.47231, -103.61964, 356°  
12/02/2021 12:57:09 PM





Colorado Oil and Gas Conservation Commission  
39.43423, -103.54768, 5364.2ft, 288°  
12/02/2021 12:56:58 PM

# MC-II FLOW ANALYZER

000224

TOTAL

MCF

013.178

RATE

MCF/DAY

CALIBRATION

ACCESS

DEC.  
POINT

INCRE-  
MENT

ENTER  
STEP

VIEW  
DIV.

RESET

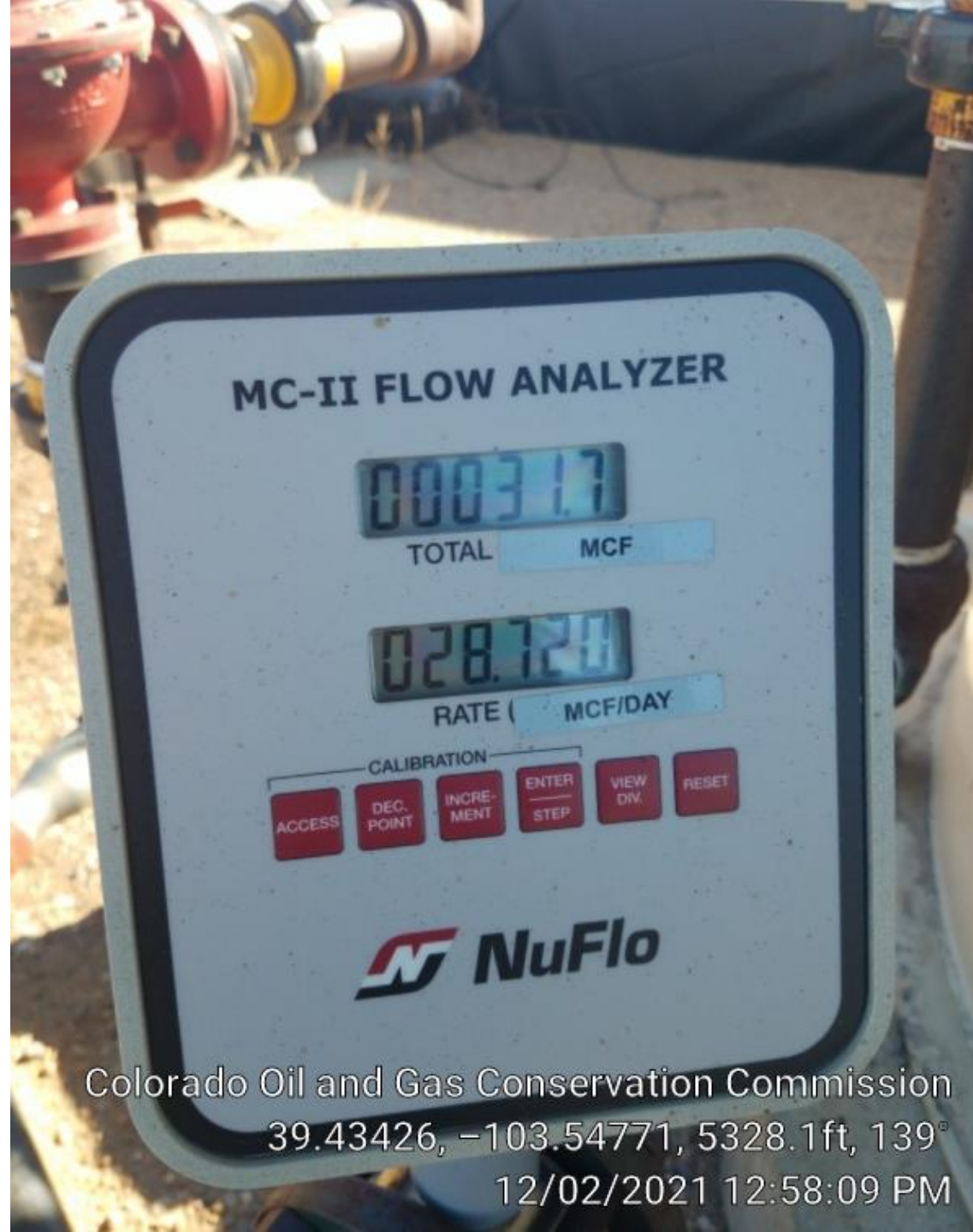
 **NuFlo**

Colorado Oil and Gas Conservation Commission

39.43427, -103.5477, 5334.6ft, 129°

12/02/2021 12:58:03 PM





Colorado Oil and Gas Conservation Commission  
39.43426, -103.54771, 5328.1ft, 139°  
12/02/2021 12:58:09 PM