


**Inspection Photos**  
**Location Name: Loomis PAD**  
**Location ID: 438327**



Colorado Oil and Gas Conservation Commission  
40.59718, -104.06873, 4885.5ft, 166°  
10/25/2021 12:49:33




Colorado Oil and Gas Conservation Commission  
40.59773, -104.06236, 4912.2ft, 228°  
10/25/2021 12:51:05

**Photo 1 – Signs at Entrance**

**Photo 2 – 2-6H Pumping Unit**



**Inspection Photos**  
**Location Name: Loomis PAD**  
**Location ID: 438327**



**Photo 3 – Stained Soil and Mechanical Conditions at Gas Engine**




**Photo 4 – Flare and ECD**



**Inspection Photos**  
**Location Name: Loomis PAD**  
**Location ID: 438327**



**Photo 5 – Unused Belt at 2-6H**



**Photo 6 – 2-6H Wellhead**



**Inspection Photos**  
**Location Name: Loomis PAD**  
**Location ID: 438327**




**Photo 7 – 2-3H Pumping Unit**



**Photo 8 – Stained Soil at Exhaust**



**Inspection Photos**  
**Location Name: Loomis PAD**  
**Location ID: 438327**



**Photo 9 – Stained Soil at Exhaust**



**Photo 10 – Stained Soil at Wellhead**



**Inspection Photos**  
**Location Name: Loomis PAD**  
**Location ID: 438327**



**Photo 11 – 2-3H Wellhead Sign**



**Photo 12 – Stained Soil at 2-1H Exhaust**



**Inspection Photos**  
**Location Name: Loomis PAD**  
**Location ID: 438327**



**Photo 13 – 2-1H Wellhead**



**Photo 14 – ECD and Flare**



**Inspection Photos**  
**Location Name: Loomis PAD**  
**Location ID: 438327**



**Photo 15 – Tank Battery**



**Photo 16 – Content and Capacity faded**



**Inspection Photos**  
**Location Name: Loomis PAD**  
**Location ID: 438327**



**Photo 17 – Tank Battery Signs**




**Photo 18 – Heater Treaters**

**Inspection Photos**  
**Location Name: Loomis PAD**  
**Location ID: 438327**



**Photo 19 – Stained Soil where Compressor was located**



**Photo 20 – Unused Chemical Day Tanks**

