

When recorded, please return to:

\_\_\_\_\_  
\_\_\_\_\_

Attention: \_\_\_\_\_

**Assignment, Bill of Sale and Conveyance**

STATE OF COLORADO           §  
  §  
COUNTY OF WELD           §

This Assignment, Bill of Sale and Conveyance ("***Assignment***"), effective as of June 1, 2021, at 7:00 a.m. Denver, Colorado, time ("***Effective Time***"), is by and between Whiting Oil and Gas Corporation, a Delaware corporation ("***Assignor***"), with an address of 1700 Lincoln Street, Suite 4700, Denver, Colorado 80203, and Fundare Redtail, LLC, a Delaware limited liability company whose address is P.O. Box 630406, Littleton, Colorado 80163 ("***Assignee***"). Assignor and Assignee are, collectively, the "***Parties***," and, individually, a "***Party***." Capitalized terms used but not otherwise defined herein shall have the respective meanings given to such terms in that certain Purchase and Sale Agreement dated as of July 21, 2021 by and among Assignor and Fundare Resources Operating Company, LLC ("***Buyer***"), a Delaware limited liability company (the "***Purchase Agreement***").

Upon the terms and conditions of the Purchase Agreement, for Ten Dollars and other good and valuable consideration, the receipt and sufficiency of which Assignor acknowledges, Assignor GRANTS, BARGAINS, SELLS, CONVEYS, ASSIGNS, TRANSFERS, and DELIVERS unto Assignee ALL of Assignor's right, title, and interest, whether present, contingent, or reversionary, in and to the following (other than the Excluded Assets (defined below), collectively, the "***Assets***");

(1) The leasehold estates created by oil and gas leases covering lands within Weld County, Colorado, including those leases described in Exhibit A (collectively, the "***Leases***"), and the oil, gas, gas liquids and all other hydrocarbons and non-hydrocarbons ("***Hydrocarbons***") attributable to or produced from the Leases and the lands covered thereby, or the lands pooled, unitized, or communitized therewith (collectively, the "***Lands***"), from and after the Effective Time;

(2) All oil and gas wells and well bores, whether producing, operating, shut-in, abandoned, not abandoned, plugged or unplugged, including the oil and gas wells specifically described in Exhibit B, together with all other Hydrocarbon wells and all water, injection and disposal wells, presently on the Lands or on lands pooled, unitized or communitized therewith or otherwise on lands within Weld County, Colorado, whether or not described in Exhibit B (the "***Wells***");

(3) All rights and interests in, under, or derived from all unitization, communitization, and pooling orders, declarations and agreements in effect with respect to any of the Leases or Wells;

(4) The natural gas processing plant, known as the “**Redtail Plant**,” including compression units, propane refrigeration processing plants, inlet separation equipment, amine carbon dioxide removal unit, membrane carbon dioxide removal unit, dehydration equipment, pumps, metering, pipes, valves, natural gas liquids storage tanks, instrumentation, control equipment, and related equipment and facilities (whether installed prior to or following the execution of this Agreement) necessary to receive and process natural gas for the recovery of natural gas liquids and the redelivery of residue gas and natural gas liquids remaining after such processing, located in the East Half of Section 21, Township 10 North, Range 58 West, Weld County, Colorado (the “**Redtail Plant**”);

(5) The gas gathering system, including the gas metering equipment installed at well sites, pig launching and receiving equipment, and other equipment used in connection therewith now or hereafter installed on such pipelines, as set forth on Exhibit C-1 (the “**Redtail Gas Gathering System**”);

(6) The residue gas return system, including the gas metering equipment, pig launching and receiving equipment, cathodic protection equipment and other equipment used in connection therewith now or hereafter installed on such pipelines, as set forth on Exhibit C-2;

(7) The fiber optic system and communication towers used or held for use in connection with the operation of the Leases, Wells or Facilities, as applicable, as set forth on Exhibit C-3;

(8) The crude oil gathering system, including all oil metering and pumping equipment, pig launching and receiving equipment, and other equipment used in connection therewith, including the tanks and metering facilities located at the Pawnee Terminal in Section 2, Township 9 North, Range 59 West, Weld County, Colorado, as set forth on Exhibit C-4 (the “**Redtail Oil Gathering System**”);

(9) All tangible personal property, equipment, inventory, fixtures, facilities, pipelines, and improvements (1) used or held for use in connection with the production (including enhanced recovery thereof), gathering, treatment, processing, storing, transportation, sale or disposal of Hydrocarbons produced from the Leases and Wells or water produced from or used in connection with the Leases and Wells or (2) used or held for use in connection with the ownership, operation or use of the Facilities, including pipelines, gathering lines, tanks, machinery, equipment, meters, measurement telemetry, appliances, pipes, valves and fittings and the compressors identified on Exhibit C-5, including, in the case of each of clauses (1) and (2), all of such items located in Weld County, Colorado;

(10) All surface leases, permits, right-of-way, licenses, easements, surface use agreements and other surface rights (including those surface leases, permits, rights-of-way, licenses, easements and surface use agreements described in Exhibit D) with respect to lands within Weld County, Colorado;

(11) All Applicable Contracts, including those described in Exhibit E;

(12) All Hydrocarbons classified as oil produced from the Wells which are in the storage tanks on or near the Lands at the Effective Time and for which Assignor was paid as a Purchase Price adjustment pursuant to Section 3.4(c)(5) of the Purchase Agreement;

(13) All claims for refunds of any Asset Taxes attributable to any period from and after the Effective Time;

(14) All Imbalances relating to the Assets;

(15) All natural gas within the Redtail Gas Gathering System classified as line fill owned by Assignor as of the Effective Time (the “**Gas Line Fill**”) and oil within the Redtail Oil Gathering System classified as line fill owned by Assignor as of the Effective Time (the “**Oil Line Fill**” and, together with the Gas Line Fill, the “**Line Fill**”) and for which Assignor was paid as a Purchase Price adjustment pursuant to Section 3.4(c)(4) of the Purchase Agreement;

(16) All inventory of natural gas liquids in storage or inventory as of the Effective Time and natural gas liquids within the Tallgrass NGL Pipeline classified as line fill provided by Assignor as of the Effective Time (“**NGL Inventory and Line Fill**”) and for which Assignor was paid as a Purchase Price adjustment pursuant to Section 3.4(c)(4) of the Purchase Agreement;

(17) Subject to Section 14.2 of the Purchase Agreement, all files, records and data maintained by Assignor or any of its Affiliates relating to the interests described in Paragraphs (1) through (21), including all agreement files, lease files, land files, well files, well logs and other well data, maps, division order files, abstracts, title files, title opinions, production files, technical, engineering and maintenance files, operations, environmental, safety and other similar information and accounting and Asset Tax records (including Tax Returns), but excluding from the foregoing those files, records and data that may not be disclosed or transferred under applicable Laws or that are subject to legal privilege (excluding title opinions) or unaffiliated third Person contractual restrictions on disclosure or transfer (subject to the Excluded Assets, the “**Records**”); *provided, however*, Assignee acknowledges that Assignor may retain the Records in electronic format and shall provide Assignee originals of such Records to the extent in the possession or control of Assignor or any of its Affiliates. “Records” shall not include any e-mails or other electronic communications, including e-mails or other electronic communications containing references to the Assets, unless such e-mails or other electronic communications were printed and retained by Assignor in the ordinary course of business;

(18) The Accounts Receivable;

(19) The cathodic protection equipment relating to the Redtail Oil Gathering System and Redtail Gas Gathering System identified on Exhibit C-6;

(20) All rights and choses in action, arising, occurring or existing in favor of Assignor (i) to the extent related to an Assumed Liability or (ii) with respect to periods on or after the Effective Time or arising out of the ownership or operation of or production from the Assets on or after the Effective Time (including any and all contract rights, claims, revenues, recoupment rights, recovery rights, accounting adjustments, mispayments, erroneous payments or other claims of any nature in favor of Assignor and relating and accruing to any time period on or after the Effective Time); and

(21) The Computer Systems.

**EXCLUDING AND RESERVING** unto Assignor, however, the following “*Excluded Assets*,” all of which are excluded from this Assignment and retained by Assignor:

(a) (i) All rights and choses in action arising, occurring or existing in favor of Assignor with respect to the ongoing insurance claim related to the produced water spills that occurred in March 2017 and March 2019 associated with the Razor 27I Pad and (ii) except to the extent related to an Assumed Liability, all other rights and choses in action, arising, occurring or existing in favor of Assignor with respect to periods prior to the Effective Time or arising out of the ownership or operation of or production from the Assets prior to the Effective Time (including any and all contract rights, claims, revenues, recoupment rights, recovery rights, accounting adjustments, mispayments, erroneous payments or other claims of any nature (other than in respect of the Accounts Receivable) in favor of Assignor and relating and accruing to any time period prior to the Effective Time);

(b) all corporate, financial, tax, legal, title and other records, files and data of Assignor other than the Records, including (1) employment records, personnel information, personnel records and medical records, relating to any employee of Assignor; and (2) records and files to the extent they cannot be disclosed under the terms of any third-Person Contract or are not transferable without payment of fees or penalties (except as may be agreed to be paid by Assignee) or cannot be disclosed under applicable Law;

(c) all contracts of insurance and indemnity;

(d) other than as described in Paragraphs (12), (15), and (16) above, all Hydrocarbon production from or attributable to the Assets with respect to all periods prior to the Effective Time and all proceeds attributable thereto;



- (e) all trade credits, refunds of costs, or expenses borne by Assignor, in each case attributable to the Assets and attributable to any period of time prior to the Effective Time;
- (f) any refund of Assignor Taxes;
- (g) other than as described in Paragraphs (12), (15), (16), and (20(i)) above, any other right or interest in and to the Assets to the extent attributable to the period prior to the Effective Time;
- (h) documents subject to legal privilege (excluding title opinions) and any appraisal, valuations, and similar documents and information relating to the Assets;
- (i) Assignor's and its Affiliate's economic projections or analyses relating to the Assets;
- (j) all deposits, cash, checks and funds attributable to Assignor's interests in the Assets with respect to any period of time prior to the Effective Time;
- (k) all business computers, computer or communications software (including tapes, data and program documentation and all tangible manifestations and technical information relating thereto) owned, licensed or used by Assignor, that do not constitute Computer Systems;
- (l) any logo, service mark, copyright, trade name or trademark of or associated with Assignor or any of its Affiliates or any business of Assignor or of its Affiliates;
- (m) documents prepared or received by Assignor or its Affiliates, if any, with respect to (1) lists of prospective purchasers for the Assets compiled by Assignor, (2) offers, bids or proposals submitted by other prospective purchasers of the Assets, (3) analyses by Assignor of any offers, bids or proposals submitted by any prospective purchaser, (4) correspondence between or among Assignor, its Representatives, and any prospective purchaser other than Assignee, and (5) correspondence between Assignor or any of its Representatives with respect to any offers or bids, the prospective purchasers, or the Transactions;
- (n) all geophysical and other seismic and related data and information related to the Assets (including geophysical surveys, seismic records, gravity maps, gravity meter surveys, seismic surveys and other similar geological or geophysical surveys or data (whether in raw form or processed or reprocessed form));
- (o) all master service agreements, drilling contracts, or similar agreements;
- (p) overhead and other overhead type income owed by unaffiliated third parties to Assignor or its Affiliates as operator under the applicable COPAS procedures relating to the Assets prior to the TSA Termination Date; and

(q) any assets, properties, or rights of Assignor that do not constitute Assets.

**TO HAVE AND TO HOLD** the Assets unto Assignee and its successors and assigns forever, subject to, however, all of the following terms and conditions:

A. Assumption. Subject to the terms and conditions of the Purchase Agreement, as of the Effective Time, Assignee has acknowledged and ratified its assumption of all of Assignor's obligations as applicable under the Applicable Contracts, and Assignee hereby assumes and agrees to pay, perform, fulfill and discharge all Assumed Liabilities. Assignor shall retain and shall pay, perform, fulfill and discharge the Retained Liabilities.

B. Special Warranty of Title. Subject to (1) the terms of the Purchase Agreement, and (2) the Permitted Encumbrances, Assignor warrants Defensible Title to the Leases and Wells shown on **Exhibit A** and **Exhibit B**, respectively, unto Assignee and its successors and assigns against every and all persons claiming the same, or any part thereof, by, through, or under Assignor and its Affiliates, but not otherwise. The special warranty of title set forth in this paragraph B shall expire and terminate at 5:00 p.m., Denver, Colorado, time, on the date that is three years after the Closing Date and, thereafter, Assignee will have no right to make any claims against Assignor or its Affiliates, or any of its successors or assigns, for any alleged or actual breach of the special warranty of title set forth in this paragraph B except with respect to claims asserted prior to such expiration and termination.

C. Subrogation. To the extent permitted by Law, Assignee shall be subrogated to Assignor's rights in and to representations, warranties, and covenants given with respect to the Assets. Assignor hereby grants and transfers to Assignee, its successors and assigns, to the extent so transferable and permitted by Law, the benefit of and the right to enforce the covenants, representations, and warranties, if any, which Assignor is entitled to enforce with respect to the Assets, but only to the extent not enforced by Assignor.

D. Disclaimers.

1. **EXCEPT FOR ASSIGNOR'S EXPRESS REPRESENTATIONS AND WARRANTIES CONTAINED IN ARTICLE 7 OF THE PURCHASE AGREEMENT, AND ASSIGNOR'S SPECIAL WARRANTY OF TITLE IN THIS ASSIGNMENT, THE ASSETS ARE BEING CONVEYED BY ASSIGNOR TO ASSIGNEE WITHOUT WARRANTY OF ANY KIND, EXPRESS, IMPLIED, STATUTORY, COMMON LAW OR OTHERWISE, AND ASSIGNOR HEREBY EXPRESSLY DISCLAIMS, AND ASSIGNEE HEREBY EXPRESSLY WAIVES AND RELEASES (AND ASSIGNEE ACKNOWLEDGES IT HAS NOT RELIED UPON), ANY EXPRESS WARRANTY OF MERCHANTABILITY, CONDITION OR SAFETY AND ANY EXPRESS WARRANTY OF FITNESS FOR A PARTICULAR PURPOSE; AND ASSIGNEE ACCEPTS THE ASSETS, "AS IS, WHERE IS, WITH ALL FAULTS, WITHOUT RECOURSE." WITHOUT LIMITING ASSIGNOR'S EXPRESS REPRESENTATIONS AND WARRANTIES CONTAINED IN**

**ARTICLE 7 OF THE PURCHASE AGREEMENT, OR ASSIGNOR'S SPECIAL WARRANTY OF TITLE IN THIS ASSIGNMENT, ALL DESCRIPTIONS OF THE WELLS, EQUIPMENT, FACILITIES, PERSONAL PROPERTY, FIXTURES, AND STRUCTURES HERETOFORE OR HEREAFTER FURNISHED TO ASSIGNEE AND ASSIGNEE'S REPRESENTATIVES BY OR ON BEHALF OF ASSIGNOR HAVE BEEN AND SHALL BE FURNISHED SOLELY FOR ASSIGNEE'S CONVENIENCE, AND HAVE NOT CONSTITUTED AND SHALL NOT CONSTITUTE A REPRESENTATION OR WARRANTY OF ANY KIND BY ASSIGNOR. ASSIGNEE EXPRESSLY WAIVES THE WARRANTY OF FITNESS AND THE WARRANTY AGAINST VICES AND DEFECTS, WHETHER APPARENT OR LATENT, IMPOSED BY ANY APPLICABLE STATE OR FEDERAL LAW.**

**2. EXCEPT FOR ASSIGNOR'S EXPRESS REPRESENTATIONS AND WARRANTIES IN ARTICLE 7 OF THE PURCHASE AGREEMENT, AND ASSIGNOR'S SPECIAL WARRANTY OF TITLE IN THIS ASSIGNMENT, ASSIGNOR HEREBY EXPRESSLY DISCLAIMS AND NEGATES ANY IMPLIED OR EXPRESS WARRANTY AT COMMON LAW, BY STATUTE OR OTHERWISE RELATING TO (AND ASSIGNEE ACKNOWLEDGES IT HAS NOT RELIED UPON) (1) THE ACCURACY, COMPLETENESS OR MATERIALITY OF ANY OF THE RECORDS OR OTHER INFORMATION FURNISHED WITH RESPECT TO THE PURCHASE AGREEMENT; (2) THE EXISTENCE OR EXTENT OF RESERVES OR THE VALUE OF THE ASSETS BASED THEREON; (3) THE CONDITION OR STATE OF REPAIR OF ANY OF THE ASSETS; (4) THE ABILITY OF THE ASSETS TO PRODUCE HYDROCARBONS, INCLUDING PRODUCTION RATES, DECLINE RATES AND RECOMPLETION OPPORTUNITIES; (5) REGULATORY MATTERS; (6) THE PRESENT OR FUTURE VALUE OF THE ANTICIPATED INCOME, COSTS OR PROFITS, IF ANY, TO BE DERIVED FROM THE ASSETS; (7) THE ENVIRONMENTAL CONDITION OF THE ASSETS; (8) ANY PROJECTIONS AS TO EVENTS THAT COULD OR COULD NOT OCCUR; OR (9) THE TAX ATTRIBUTES OF ANY ASSET. WITHOUT LIMITING ASSIGNOR'S EXPRESS REPRESENTATIONS AND WARRANTIES CONTAINED IN ARTICLE 7 OF THE PURCHASE AGREEMENT, OR ASSIGNOR'S SPECIAL WARRANTY OF TITLE IN THIS ASSIGNMENT, ANY DATA, INFORMATION OR OTHER RECORDS FURNISHED BY OR ON BEHALF OF ASSIGNOR ARE PROVIDED TO ASSIGNEE AND ASSIGNEE'S REPRESENTATIVES AS A CONVENIENCE AND ASSIGNEE'S RELIANCE ON OR USE OF THE SAME IS AT ASSIGNEE'S SOLE RISK.**

**3. THIS DISCLAIMER AND DENIAL OF WARRANTY ALSO EXTENDS TO ANY EXPRESS OR IMPLIED REPRESENTATION OR WARRANTY AS TO THE PRICES ASSIGNEE AND ASSIGNOR ARE OR WILL BE ENTITLED TO RECEIVE FROM PRODUCTION OF OIL, GAS OR OTHER SUBSTANCES FROM THE ASSETS, IT BEING ACKNOWLEDGED, AGREED AND EXPRESSLY UNDERSTOOD THAT ALL RESERVE, PRICE AND VALUE ESTIMATES UPON WHICH ASSIGNEE**

**HAS RELIED OR IS RELYING HAVE BEEN DERIVED BY THE INDIVIDUAL AND INDEPENDENT EVALUATION OF ASSIGNEE. ASSIGNEE ALSO STIPULATES, ACKNOWLEDGES AND AGREES THAT RESERVE REPORTS ARE ONLY ESTIMATES OF PROJECTED FUTURE OIL AND/OR GAS VOLUMES, FUTURE FINDING COSTS AND FUTURE OIL AND/OR GAS SALES PRICES, ALL OF WHICH FACTORS ARE INHERENTLY IMPOSSIBLE TO PREDICT ACCURATELY EVEN WITH ALL AVAILABLE DATA AND INFORMATION.**

**4. EXCEPT FOR ASSIGNOR'S EXPRESS REPRESENTATIONS AND WARRANTIES IN ARTICLE 7 OF THE PURCHASE AGREEMENT, ASSIGNOR HAS NOT AND WILL NOT MAKE ANY REPRESENTATION OR WARRANTY REGARDING ANY MATTER OR CIRCUMSTANCE RELATING TO (AND ASSIGNEE ACKNOWLEDGES IT HAS NOT RELIED UPON) ENVIRONMENTAL LAWS, THE RELEASE OF MATERIALS INTO THE ENVIRONMENT OR THE PROTECTION OF HUMAN HEALTH, SAFETY, NATURAL RESOURCES OR THE ENVIRONMENT, OR ANY OTHER ENVIRONMENTAL CONDITION OF THE ASSETS, AND NOTHING IN THIS ASSIGNMENT OR OTHERWISE SHALL BE CONSTRUED AS SUCH A REPRESENTATION OR WARRANTY, AND SUBJECT TO BUYER'S LIMITED RIGHTS UNDER ARTICLE 6 OF THE PURCHASE AGREEMENT, ASSIGNEE SHALL BE DEEMED TO BE TAKING THE ASSETS "AS IS" AND "WHERE IS" WITH ALL FAULTS FOR PURPOSES OF THEIR ENVIRONMENTAL CONDITION AND THAT ASSIGNEE HAS MADE OR CAUSED TO BE MADE SUCH ENVIRONMENTAL INSPECTIONS AS ASSIGNEE DEEMS APPROPRIATE.**

**5. EACH OF ASSIGNOR AND ASSIGNEE HEREBY ACKNOWLEDGE AND AGREE THAT, TO THE EXTENT REQUIRED BY APPLICABLE LAW, THE DISCLAIMERS CONTAINED IN THIS ASSIGNMENT ARE "CONSPICUOUS" FOR THE PURPOSES OF SUCH APPLICABLE LAW.**

E. No Multiple Conveyances. Assignor and Assignee acknowledge and agree that (i) a Special Warranty Deed is being executed by Assignor and Assignee contemporaneously herewith which may effect the conveyance of a portion of the Assets, (ii) such Special Warranty Deed will be recorded in Weld County, Colorado, and (iii) this Assignment and such Special Warranty Deed shall not constitute multiple conveyances of any of the Assets.

F. Entire Agreement; Purchase Agreement. This Assignment supersedes all other prior written or oral agreements, except the Purchase Agreement, which this Assignment is made subject to. If there is any conflict between the terms of this Assignment and the terms of the Purchase Agreement, the Purchase Agreement shall control in all respects and shall not merge into the terms of this Assignment; provided, however, that third parties may rely on this Assignment to vest title in the Assets in Assignee. There are no oral agreements between the Parties not set out in writing.

G. Amendment and Waiver. This Assignment may be altered, amended, or waived only by a written agreement executed by the Parties. No waiver of any provision of this Assignment shall be deemed or shall constitute a waiver of any other provision of this Assignment (whether or not similar), nor shall such waiver constitute a continuing waiver unless otherwise expressly provided.

H. Successors and Assigns. This Assignment binds and inures to the benefit of Assignor and Assignee and their respective successors and assigns, and all obligations shall be a covenant running with the land.

I. Government Forms. Separate governmental forms of assignment covering the Assets may be executed by Assignor to Assignee in sufficient counterparts to satisfy applicable statutory and regulatory requirements. Those assignments shall be deemed to contain all of the exceptions, reservations, warranties, rights, titles, power and privileges set forth herein as fully as though they were set forth in each such assignment. The interests conveyed by such separate assignments are the same, and not in addition to, the Assets conveyed in this Assignment.

J. Governing Law. THIS ASSIGNMENT AND ANY ARBITRATION OR DISPUTE RESOLUTION CONDUCTED PURSUANT HERETO SHALL BE CONSTRUED IN ACCORDANCE WITH, AND GOVERNED BY, THE LAWS OF THE STATE OF COLORADO WITHOUT REFERENCE TO THE CONFLICT OF LAWS PRINCIPLES THEREOF.

K. Exhibits. All exhibits attached to this Assignment are made part hereof and incorporated herein by reference. References in such exhibits to instruments on file in the public records are notice of such instruments for all purposes. Unless provided otherwise, all recording references in such exhibits are to the appropriate records of the counties in which the Assets are located.

L. Recording. To facilitate the recording or filing of this Assignment, the counterpart to be recorded in a given county may contain only that portion of the exhibits and annexes that describes the Assets located in that county.

M. Counterparts. This Assignment may be executed in any number of counterparts, and each counterpart hereof shall be effective as to each Party that executes the same whether or not all of such Parties execute the same counterpart. If counterparts of this Assignment are executed, the signature pages from various counterparts may be combined into one composite instrument for all purposes. All counterparts together shall constitute only one Assignment, but each counterpart shall be considered an original.

*[Signature page follows.]*

Assignor has executed this Assignment as of the date of Assignor's acknowledgment, but this Assignment shall be effective as of the Effective Time.


**ASSIGNOR**

WHITING OIL AND GAS CORPORATION

By: Kevin A. Kelly  
Name: Kevin A. Kelly  
Title: Vice President, Business Development  
and ESG

STATE OF COLORADO    )  
CITY AND                ) SS  
COUNTY OF DENVER    )

This instrument was acknowledged before me on September 22, 2021, by Kevin A. Kelly, as Vice President, Business Development and ESG of Whiting Oil and Gas Corporation, a Delaware corporation, on behalf of the corporation.



Amy F. Baker  
Notary Public

My Commission Expires: May 14, 2025

*Assignor's Signature and Acknowledgment Page to  
Assignment, Bill of Sale and Conveyance*

Assignee has executed this Assignment as of the date of Assignee's acknowledgment, but this Assignment shall be effective as of the Effective Time.

**ASSIGNEE**


FUNDARE REDTAIL, LLC

BY WHITING OIL AND GAS  
CORPORATION, ITS SOLE MEMBER

By: Kevin A. Kelly  
Name: Kevin A. Kelly  
Title: Vice President, Business Development  
and ESG

STATE OF COLORADO   )  
CITY AND                ) SS  
COUNTY OF DENVER   )

This instrument was acknowledged before me on September 22, 2021, by Kevin A. Kelly, as Vice President, Business Development and ESG of Whiting Oil and Gas Corporation, a Delaware corporation, the sole member of Fundare Redtail, LLC, a Delaware limited liability company, on behalf of the limited liability company.



Jeremy Swiatek  
Notary Public

My Commission Expires: May 14, 2025

Exhibit A  
LEASES



**EXHIBIT A**  
LEASES

Attached to and made a part of the Assignment, Bill of Sale and Conveyance  
dated effective June 1, 2021, by and between Whiting Oil and Gas Corporation and Fundare Redtail, LLC

<b>Lessor</b>	<b>Lessee</b>	<b>Lease date</b>	<b>Tshp</b>	<b>Rng</b>	<b>Sec</b>	<b>Description</b>
USA COC-70913	DJ RESOURCES INC	4/1/2008	10N	60W	24	S2
USA COC-70913	DJ RESOURCES INC	4/1/2008	10N	60W	25	S2
USA COC-70913	DJ RESOURCES INC	4/1/2008	10N	60W	25	N2
DONNA J WEST FKA DONNA J KENEDY A MARRIED WOMAN DEALING IN HER SOLE AND SEPARATE PROPERTY AND MARLA K HUDDLESTON A MARRIED WOMAN DEALING IN HER SOLE AND SEPARATE PROPERTY AS JOINT TENANTS	CONTEX ENERGY COMPANY	4/8/2010	10N	57W	19	E2W2,E2, LOTS 1,2,3,4
DONNA J WEST FKA DONNA J KENEDY A MARRIED WOMAN DEALING IN HER SOLE AND SEPARATE PROPERTY AND MARLA K HUDDLESTON A MARRIED WOMAN DEALING IN HER SOLE AND SEPARATE PROPERTY AS JOINT TENANTS	CONTEX ENERGY COMPANY	4/8/2010	10N	57W	20	W2NW
GEORGE W WYATT A MARRIED MAN DEALING IN HIS SOLE AND SEPARATE PROPERTY	CONTEX ENERGY COMPANY	4/1/2010	10N	57W	19	E2W2,E2, LOTS 1,2,3,4
GEORGE W WYATT A MARRIED MAN DEALING IN HIS SOLE AND SEPARATE PROPERTY	CONTEX ENERGY COMPANY	4/1/2010	10N	57W	20	W2NW
NEOMA WYATT A SINGLE WOMAN	CONTEX ENERGY COMPANY	4/29/2010	10N	57W	20	W2NW
NEOMA WYATT A SINGLE WOMAN	CONTEX ENERGY COMPANY	4/29/2010	10N	57W	19	E2W2,E2, LOTS 1,2,3,4
GLENDIA F JACKSON A MARRIED WOMAN DEALING IN HER SOLE AND SEPARATE PROPERTY	CONTEX ENERGY COMPANY	10/18/2010	10N	57W	19	E2W2,E2, LOTS 1,2,3,4
GLENDIA F JACKSON A MARRIED WOMAN DEALING IN HER SOLE AND SEPARATE PROPERTY	CONTEX ENERGY COMPANY	10/18/2010	10N	57W	20	W2NW
CONNIE A WOODWARD A SINGLE PERSON	CONTEX ENERGY COMPANY	8/3/2010	10N	57W	19	E2W2,E2, LOTS 1,2,3,4
CONNIE A WOODWARD A SINGLE PERSON	CONTEX ENERGY COMPANY	8/3/2010	10N	57W	20	W2NW
JOHN DAILEY A MARRIED MAN DEALING IN HIS SOLE AND SEPARATE PROPERTY	CONTEX ENERGY COMPANY	2/23/2011	10N	57W	19	E2W2,E2, LOTS 1,2,3,4
JOHN DAILEY A MARRIED MAN DEALING IN HIS SOLE AND SEPARATE PROPERTY	CONTEX ENERGY COMPANY	2/23/2011	10N	57W	20	W2NW
FIRST NATIONAL BANK OF FORT SMITH TRUSTEE OF THE STEPHEN J KESSLER TRUST	CONTEX ENERGY COMPANY	10/8/2010	10N	57W	19	E2W2,E2, LOTS 1,2,3,4

Lessor	Lessee	Lease date	Tshp	Rng	Sec	Description
FIRST NATIONAL BANK OF FORT SMITH TRUSTEE	CONTEX ENERGY COMPANY	10/8/2010	10N	57W	20	W2NW
OF THE STEPHEN J KESSLER TRUST	CONTEX ENERGY COMPANY	10/8/2010	10N	57W	19	E2W2,E2, LOTS 1,2,3,4
FIRST NATIONAL BANK OF FORT SMITH TRUSTEE	CONTEX ENERGY COMPANY	10/8/2010	10N	57W	20	W2NW
OF THE JAMES R KESSLER TRUST	CONTEX ENERGY COMPANY	10/8/2010	10N	57W	19	E2W2,E2, LOTS 1,2,3,4
FIRST NATIONAL BANK OF FORT SMITH TRUSTEE	CONTEX ENERGY COMPANY	10/8/2010	10N	57W	20	W2NW
OF THE JAMES R KESSLER TRUST	CONTEX ENERGY COMPANY	10/8/2010	10N	57W	19	E2W2,E2, LOTS 1,2,3,4
JOHN KERRY WOODWARD	CONTEX ENERGY COMPANY	5/1/2014	10N	57W	20	W2NW
JOHN KERRY WOODWARD	CONTEX ENERGY COMPANY	5/1/2014	10N	57W	20	W2NW
THOMAS R MERTENS AGENT FOR RJM LAND	GENE F LANG & CO	3/12/2010	10N	57W	19	E2W2,E2, LOTS 1,2,3,4
THOMAS R MERTENS AGENT FOR RJM LAND	GENE F LANG & CO	3/12/2010	10N	57W	20	W2NW
WILLIAM A GILLESPIE TRUST DONNA A GILLESPIE	CONTEX ENERGY COMPANY	4/15/2010	11N	57W	9	S2
TRUSTEE DATED APRIL 5 1974	CONTEX ENERGY COMPANY	4/15/2010	11N	57W	14	ALL
WILLIAM A GILLESPIE TRUST DONNA A GILLESPIE	CONTEX ENERGY COMPANY	4/15/2010	11N	57W	21	E2
TRUSTEE DATED APRIL 5 1974	CONTEX ENERGY COMPANY	4/15/2010	11N	57W	21	NW,NWSW
WILLIAM A GILLESPIE TRUST DONNA A GILLESPIE	CONTEX ENERGY COMPANY	4/15/2010	11N	57W	21	E2SW
TRUSTEE DATED APRIL 5 1974	CONTEX ENERGY COMPANY	4/15/2010	11N	57W	14	W2NW,NWSW
WILLIAM A GILLESPIE TRUST DONNA A GILLESPIE	CONTEX ENERGY COMPANY	4/15/2010	11N	57W	9	N2
TRUSTEE DATED APRIL 5 1974	CONTEX ENERGY COMPANY	4/15/2010	11N	57W	9	S2
JOHN F BIGGS A SINGLE MAN	CONTEX ENERGY COMPANY	3/19/2010	11N	57W	14	E2,E2W2,SWSW
JOHN F BIGGS A SINGLE MAN	CONTEX ENERGY COMPANY	3/19/2010	11N	57W	15	NWSW,S2S2
JOHN F BIGGS A SINGLE MAN	CONTEX ENERGY COMPANY	3/19/2010	11N	57W	21	E2
JOHN F BIGGS A SINGLE MAN	CONTEX ENERGY COMPANY	3/19/2010	11N	57W	21	NW,NWSW
JOHN F BIGGS A SINGLE MAN	CONTEX ENERGY COMPANY	3/19/2010	11N	57W	21	E2SW
JOHN F BIGGS A SINGLE MAN	CONTEX ENERGY COMPANY	3/19/2010	11N	57W	14	W2NW,NWSW
JOHN F BIGGS A SINGLE MAN	CONTEX ENERGY COMPANY	3/19/2010	11N	57W	9	N2
ELLIS L KNOX AKA ELLIS KNOX A MARRIED MAN	CONTEX ENERGY COMPANY	3/26/2010	11N	57W	9	S2
DEALING IN HIS SOLE AND SEPARATE PROPERTY	CONTEX ENERGY COMPANY	3/26/2010	11N	57W	14	E2,E2W2,SWSW

Lessor	Lessee	Lease date	Tship	Rng	Sec	Description
ELLIS L KNOLL AKA ELLIS KNOLL A MARRIED MAN DEALING IN HIS SOLE AND SEPARATE PROPERTY	CONTEX ENERGY COMPANY	3/26/2010	11N	57W	15	NWSW,S2S2
ELLIS L KNOLL AKA ELLIS KNOLL A MARRIED MAN DEALING IN HIS SOLE AND SEPARATE PROPERTY	CONTEX ENERGY COMPANY	3/26/2010	11N	57W	21	E2
ELLIS L KNOLL AKA ELLIS KNOLL A MARRIED MAN DEALING IN HIS SOLE AND SEPARATE PROPERTY	CONTEX ENERGY COMPANY	3/26/2010	11N	57W	21	NW,NWSW
ELLIS L KNOLL AKA ELLIS KNOLL A MARRIED MAN DEALING IN HIS SOLE AND SEPARATE PROPERTY	CONTEX ENERGY COMPANY	3/26/2010	11N	57W	21	E2SW
ELLIS L KNOLL AKA ELLIS KNOLL A MARRIED MAN DEALING IN HIS SOLE AND SEPARATE PROPERTY	CONTEX ENERGY COMPANY	3/26/2010	11N	57W	14	W2NW,NWSW
ELLIS L KNOLL AKA ELLIS KNOLL A MARRIED MAN DEALING IN HIS SOLE AND SEPARATE PROPERTY	CONTEX ENERGY COMPANY	3/26/2010	11N	57W	9	N2
JEANETTE A FRASCO AKA JEANETTE FRASCO AND ROGER D FRASCO WIFE AND HUSBAND	CONTEX ENERGY COMPANY	3/19/2010	11N	57W	9	S2
JEANETTE A FRASCO AKA JEANETTE FRASCO AND ROGER D FRASCO WIFE AND HUSBAND	CONTEX ENERGY COMPANY	3/19/2010	11N	57W	14	E2,E2W2,SWSW
JEANETTE A FRASCO AKA JEANETTE FRASCO AND ROGER D FRASCO WIFE AND HUSBAND	CONTEX ENERGY COMPANY	3/19/2010	11N	57W	15	NWSW,S2S2
JEANETTE A FRASCO AKA JEANETTE FRASCO AND ROGER D FRASCO WIFE AND HUSBAND	CONTEX ENERGY COMPANY	3/19/2010	11N	57W	21	E2
JEANETTE A FRASCO AKA JEANETTE FRASCO AND ROGER D FRASCO WIFE AND HUSBAND	CONTEX ENERGY COMPANY	3/19/2010	11N	57W	21	NW,NWSW
JEANETTE A FRASCO AKA JEANETTE FRASCO AND ROGER D FRASCO WIFE AND HUSBAND	CONTEX ENERGY COMPANY	3/19/2010	11N	57W	21	E2SW
JEANETTE A FRASCO AKA JEANETTE FRASCO AND ROGER D FRASCO WIFE AND HUSBAND	CONTEX ENERGY COMPANY	3/19/2010	11N	57W	14	W2NW,NWSW
JEANETTE A FRASCO AKA JEANETTE FRASCO AND ROGER D FRASCO WIFE AND HUSBAND	CONTEX ENERGY COMPANY	3/19/2010	11N	57W	9	N2
RICHARD L MOORE AKA RICHARD MOORE A MARRIED MAN, DEALING IN HIS SOLE AND SEPARATE PROPERTY	CONTEX ENERGY COMPANY	3/22/2010	11N	57W	9	S2
RICHARD L MOORE AKA RICHARD MOORE A MARRIED MAN, DEALING IN HIS SOLE AND SEPARATE PROPERTY	CONTEX ENERGY COMPANY	3/22/2010	11N	57W	14	E2,E2W2,SWSW

Lessor	Lessee	Lease date	Tshp	Rng	Sec	Description
RICHARD L MOORE AKA RICHARD MOORE A MARRIED MAN, DEALING IN HIS SOLE AND SEPARATE PROPERTY	CONTEX ENERGY COMPANY	3/22/2010	11N	57W	15	NWSW,S2S2
RICHARD L MOORE AKA RICHARD MOORE A MARRIED MAN, DEALING IN HIS SOLE AND SEPARATE PROPERTY	CONTEX ENERGY COMPANY	3/22/2010	11N	57W	21	E2
RICHARD L MOORE AKA RICHARD MOORE A MARRIED MAN, DEALING IN HIS SOLE AND SEPARATE PROPERTY	CONTEX ENERGY COMPANY	3/22/2010	11N	57W	21	NW,NWSW
RICHARD L MOORE AKA RICHARD MOORE A MARRIED MAN, DEALING IN HIS SOLE AND SEPARATE PROPERTY	CONTEX ENERGY COMPANY	3/22/2010	11N	57W	21	E2SW
RICHARD L MOORE AKA RICHARD MOORE A MARRIED MAN, DEALING IN HIS SOLE AND SEPARATE PROPERTY	CONTEX ENERGY COMPANY	3/22/2010	11N	57W	14	W2NW,NWSW
RICHARD L MOORE AKA RICHARD MOORE A MARRIED MAN, DEALING IN HIS SOLE AND SEPARATE PROPERTY	CONTEX ENERGY COMPANY	3/22/2010	11N	57W	9	N2
MARY E BIGGS A WIDOW	CONTEX ENERGY COMPANY	3/26/2010	11N	57W	9	S2
MARY E BIGGS A WIDOW	CONTEX ENERGY COMPANY	3/26/2010	11N	57W	14	E2,E2W2,SWSW
MARY E BIGGS A WIDOW	CONTEX ENERGY COMPANY	3/26/2010	11N	57W	15	NWSW,S2S2
MARY E BIGGS A WIDOW	CONTEX ENERGY COMPANY	3/26/2010	11N	57W	21	E2
MARY E BIGGS A WIDOW	CONTEX ENERGY COMPANY	3/26/2010	11N	57W	21	NW,NWSW
MARY E BIGGS A WIDOW	CONTEX ENERGY COMPANY	3/26/2010	11N	57W	21	E2SW
MARY E BIGGS A WIDOW	CONTEX ENERGY COMPANY	3/26/2010	11N	57W	14	W2NW,NWSW
MARY E BIGGS A WIDOW	CONTEX ENERGY COMPANY	3/26/2010	11N	57W	9	N2
RICHARD L MOORE AKA RICHARD MOORE A MARRIED MAN DEALING IN HIS SOLE AND SEPARATE PROPERTY	CONTEX ENERGY COMPANY	3/22/2010	11N	57W	22	ALL
RICHARD L MOORE AKA RICHARD MOORE A MARRIED MAN DEALING IN HIS SOLE AND SEPARATE PROPERTY	CONTEX ENERGY COMPANY	3/22/2010	11N	57W	23	NENE
RICHARD L MOORE AKA RICHARD MOORE A MARRIED MAN DEALING IN HIS SOLE AND SEPARATE PROPERTY	CONTEX ENERGY COMPANY	3/22/2010	11N	57W	23	NWNE,SENE,NENW
RICHARD L MOORE AKA RICHARD MOORE A MARRIED MAN DEALING IN HIS SOLE AND SEPARATE PROPERTY	CONTEX ENERGY COMPANY	3/22/2010	11N	57W	23	W2SW

Lessor	Lessee	Lease date	Tshp	Rng	Sec	Description
RICHARD L MOORE AKA RICHARD MOORE A MARRIED MAN DEALING IN HIS SOLE AND SEPARATE PROPERTY	CONTEX ENERGY COMPANY	3/22/2010	11N	57W	24	NWNE
RICHARD L MOORE AKA RICHARD MOORE A MARRIED MAN DEALING IN HIS SOLE AND SEPARATE PROPERTY	CONTEX ENERGY COMPANY	3/22/2010	11N	57W	26	NWNNW,N2SWNW
RICHARD L MOORE AKA RICHARD MOORE A MARRIED MAN DEALING IN HIS SOLE AND SEPARATE PROPERTY	CONTEX ENERGY COMPANY	3/22/2010	11N	57W	27	NENE,N2SENE
RICHARD L MOORE AKA RICHARD MOORE A MARRIED MAN DEALING IN HIS SOLE AND SEPARATE PROPERTY	CONTEX ENERGY COMPANY	3/22/2010	11N	57W	27	W2E2,E2W2
JOHN F BIGGS A SINGLE MAN	CONTEX ENERGY COMPANY	3/19/2010	11N	57W	22	ALL
JOHN F BIGGS A SINGLE MAN	CONTEX ENERGY COMPANY	3/19/2010	11N	57W	23	NENE
JOHN F BIGGS A SINGLE MAN	CONTEX ENERGY COMPANY	3/19/2010	11N	57W	23	NWNE,SENE,NENW
JOHN F BIGGS A SINGLE MAN	CONTEX ENERGY COMPANY	3/19/2010	11N	57W	23	W2SW
JOHN F BIGGS A SINGLE MAN	CONTEX ENERGY COMPANY	3/19/2010	11N	57W	24	NWNE
JOHN F BIGGS A SINGLE MAN	CONTEX ENERGY COMPANY	3/19/2010	11N	57W	26	NWNNW,N2SWNW
JOHN F BIGGS A SINGLE MAN	CONTEX ENERGY COMPANY	3/19/2010	11N	57W	27	NENE,N2SENE
JOHN F BIGGS A SINGLE MAN	CONTEX ENERGY COMPANY	3/19/2010	11N	57W	27	W2E2,E2W2
ELLIS L KNOOL AKA ELLIS KNOOL A MARRIED MAN DEALING IN HIS SOLE AND SEPARATE PROPERTY	CONTEX ENERGY COMPANY	3/26/2010	11N	57W	22	ALL
ELLIS L KNOOL AKA ELLIS KNOOL A MARRIED MAN DEALING IN HIS SOLE AND SEPARATE PROPERTY	CONTEX ENERGY COMPANY	3/26/2010	11N	57W	23	NENE
ELLIS L KNOOL AKA ELLIS KNOOL A MARRIED MAN DEALING IN HIS SOLE AND SEPARATE PROPERTY	CONTEX ENERGY COMPANY	3/26/2010	11N	57W	23	NWNE,SENE,NENW
ELLIS L KNOOL AKA ELLIS KNOOL A MARRIED MAN DEALING IN HIS SOLE AND SEPARATE PROPERTY	CONTEX ENERGY COMPANY	3/26/2010	11N	57W	23	W2SW
ELLIS L KNOOL AKA ELLIS KNOOL A MARRIED MAN DEALING IN HIS SOLE AND SEPARATE PROPERTY	CONTEX ENERGY COMPANY	3/26/2010	11N	57W	24	NWNE
ELLIS L KNOOL AKA ELLIS KNOOL A MARRIED MAN DEALING IN HIS SOLE AND SEPARATE PROPERTY	CONTEX ENERGY COMPANY	3/26/2010	11N	57W	26	NWNNW,N2SWNW

Lessor	Lessee	Lease date	Tshp	Rng	Sec	Description
ELLIS L KNOLL AKA ELLIS KNOLL A MARRIED MAN DEALING IN HIS SOLE AND SEPARATE PROPERTY	CONTEX ENERGY COMPANY	3/26/2010	11N	57W	27	NENE,NZSENE
ELLIS L KNOLL AKA ELLIS KNOLL A MARRIED MAN DEALING IN HIS SOLE AND SEPARATE PROPERTY	CONTEX ENERGY COMPANY	3/26/2010	11N	57W	27	W2E2,E2W2
ELLIS L KNOLL AKA ELLIS KNOLL A MARRIED MAN DEALING IN HIS SOLE AND SEPARATE PROPERTY	CONTEX ENERGY COMPANY	3/26/2010	11N	57W	28	N2NE,NENW
JEANETTE A FRASCO AKA JEANETTE FRASCO AND ROGER D FRASCO WIFE AND HUSBAND	CONTEX ENERGY COMPANY	3/19/2010	11N	57W	22	ALL
JEANETTE A FRASCO AKA JEANETTE FRASCO AND ROGER D FRASCO WIFE AND HUSBAND	CONTEX ENERGY COMPANY	3/19/2010	11N	57W	23	NENE
JEANETTE A FRASCO AKA JEANETTE FRASCO AND ROGER D FRASCO WIFE AND HUSBAND	CONTEX ENERGY COMPANY	3/19/2010	11N	57W	23	NWNE,SENE,NENW
JEANETTE A FRASCO AKA JEANETTE FRASCO AND ROGER D FRASCO WIFE AND HUSBAND	CONTEX ENERGY COMPANY	3/19/2010	11N	57W	23	W2SW
JEANETTE A FRASCO AKA JEANETTE FRASCO AND ROGER D FRASCO WIFE AND HUSBAND	CONTEX ENERGY COMPANY	3/19/2010	11N	57W	24	NWNE
JEANETTE A FRASCO AKA JEANETTE FRASCO AND ROGER D FRASCO WIFE AND HUSBAND	CONTEX ENERGY COMPANY	3/19/2010	11N	57W	26	NWNNW,N2SWNW
JEANETTE A FRASCO AKA JEANETTE FRASCO AND ROGER D FRASCO WIFE AND HUSBAND	CONTEX ENERGY COMPANY	3/19/2010	11N	57W	27	NENE,NZSENE
JEANETTE A FRASCO AKA JEANETTE FRASCO AND ROGER D FRASCO WIFE AND HUSBAND	CONTEX ENERGY COMPANY	3/19/2010	11N	57W	27	W2E2,E2W2
JEANETTE A FRASCO AKA JEANETTE FRASCO AND ROGER D FRASCO WIFE AND HUSBAND	CONTEX ENERGY COMPANY	3/19/2010	11N	57W	28	N2NE,NENW
MARY E BIGGS A WIDOW	CONTEX ENERGY COMPANY	3/26/2010	11N	57W	22	ALL
MARY E BIGGS A WIDOW	CONTEX ENERGY COMPANY	3/26/2010	11N	57W	23	NENE
MARY E BIGGS A WIDOW	CONTEX ENERGY COMPANY	3/26/2010	11N	57W	23	NWNE,SENE,NENW
MARY E BIGGS A WIDOW	CONTEX ENERGY COMPANY	3/26/2010	11N	57W	23	W2SW
MARY E BIGGS A WIDOW	CONTEX ENERGY COMPANY	3/26/2010	11N	57W	24	NWNE
MARY E BIGGS A WIDOW	CONTEX ENERGY COMPANY	3/26/2010	11N	57W	26	NWNNW,N2SWNW
MARY E BIGGS A WIDOW	CONTEX ENERGY COMPANY	3/26/2010	11N	57W	27	NENE,NZSENE
MARY E BIGGS A WIDOW	CONTEX ENERGY COMPANY	3/26/2010	11N	57W	27	W2E2,E2W2
MARY E BIGGS A WIDOW	CONTEX ENERGY COMPANY	3/26/2010	11N	57W	28	N2NE,NENW
WILLIAM A GILLESPIE TRUST DONNA A GILLESPIE TRUSTEE DATED APRIL 5, 1974	CONTEX ENERGY COMPANY	4/15/2010	11N	57W	22	ALL
WILLIAM A GILLESPIE TRUST DONNA A GILLESPIE TRUSTEE DATED APRIL 5, 1974	CONTEX ENERGY COMPANY	4/15/2010	11N	57W	23	NENE

Lessor	Lessee	Lease date	Tshp	Rng	Sec	Description
WILLIAM A GILLESPIE TRUST DONNA A GILLESPIE TRUSTEE DATED APRIL 5, 1974	CONTEX ENERGY COMPANY	4/15/2010	11N	57W	23	NWNE,SENE,NENW
WILLIAM A GILLESPIE TRUST DONNA A GILLESPIE TRUSTEE DATED APRIL 5, 1974	CONTEX ENERGY COMPANY	4/15/2010	11N	57W	23	W2SW
WILLIAM A GILLESPIE TRUST DONNA A GILLESPIE TRUSTEE DATED APRIL 5, 1974	CONTEX ENERGY COMPANY	4/15/2010	11N	57W	24	NWNE
WILLIAM A GILLESPIE TRUST DONNA A GILLESPIE TRUSTEE DATED APRIL 5, 1974	CONTEX ENERGY COMPANY	4/15/2010	11N	57W	26	NWNNW,N2SWNW
WILLIAM A GILLESPIE TRUST DONNA A GILLESPIE TRUSTEE DATED APRIL 5, 1974	CONTEX ENERGY COMPANY	4/15/2010	11N	57W	27	NENE,N2SENE
WILLIAM A GILLESPIE TRUST DONNA A GILLESPIE TRUSTEE DATED APRIL 5, 1974	CONTEX ENERGY COMPANY	4/15/2010	11N	57W	27	W2E2,E2W2
RICHARD B EICHENBERGER A SINGLE MAN	CONTEX ENERGY COMPANY	3/26/2010	11N	57W	9	S2
RICHARD B EICHENBERGER A SINGLE MAN	CONTEX ENERGY COMPANY	3/26/2010	11N	57W	14	E2,E2W2,SWSW
RICHARD B EICHENBERGER A SINGLE MAN	CONTEX ENERGY COMPANY	3/26/2010	11N	57W	14	W2NW,NWSW
RICHARD B EICHENBERGER A SINGLE MAN	CONTEX ENERGY COMPANY	3/26/2010	11N	57W	21	E2
RICHARD B EICHENBERGER A SINGLE MAN	CONTEX ENERGY COMPANY	3/26/2010	11N	57W	23	NENE
RICHARD B EICHENBERGER A SINGLE MAN	CONTEX ENERGY COMPANY	3/26/2010	11N	57W	24	NWNE
RICHARD B EICHENBERGER A SINGLE MAN	CONTEX ENERGY COMPANY	3/26/2010	11N	57W	27	W2E2,E2W2
RICHARD B EICHENBERGER A SINGLE MAN	CONTEX ENERGY COMPANY	3/26/2010	11N	57W	22	ALL
RICHARD B EICHENBERGER A SINGLE MAN	CONTEX ENERGY COMPANY	3/26/2010	11N	57W	9	N2
MARY E JONES AKA MARY JONES A MARRIED WOMAN DEALING IN HER SOLE AND SEPARATE PROPERTY	CONTEX ENERGY COMPANY	7/8/2010	11N	57W	27	W2E2,E2W2
MARY E JONES AKA MARY JONES A MARRIED WOMAN DEALING IN HER SOLE AND SEPARATE PROPERTY	CONTEX ENERGY COMPANY	7/8/2010	11N	57W	22	ALL
GLORIA M BOWEN AKA GLORIA BOWEN A WIDOW	CONTEX ENERGY COMPANY	7/19/2010	11N	57W	27	W2E2,E2W2
GLORIA M BOWEN AKA GLORIA BOWEN A WIDOW	CONTEX ENERGY COMPANY	7/19/2010	11N	57W	22	ALL
EDNA MAE PILON FKA EDNA MAE TAVARES A WIDOW	CONTEX ENERGY COMPANY	7/8/2010	11N	57W	27	W2E2,E2W2
EDNA MAE PILON FKA EDNA MAE TAVARES A WIDOW	CONTEX ENERGY COMPANY	7/8/2010	11N	57W	22	ALL
DANIEL R MCCUNE AKA DANIEL RICHARD MCCUNE AKA DANIEL MCCUNE ATTORNEY-IN-FACT FOR GRACE E BOWEN AKA GRACE ELLEN BOWEN AKA GRACE BOWEN A WIDOW	CONTEX ENERGY COMPANY	8/18/2010	11N	57W	27	W2E2,E2W2

Lessor	Lessee	Lease date	Tshp	Rng	Sec	Description
DANIEL R MCCUNE AKA DANIEL RICHARD MCCUNE AKA DANIEL MCCUNE ATTORNEY-IN-FACT FOR GRACE E BOWEN AKA GRACE ELLEN BOWEN AKA GRACE BOWEN A WIDOW	CONTEX ENERGY COMPANY	8/18/2010	11N	57W	22	ALL
DALE E BIGGS AKA DALE ELWIN BIGGS AKA DALE BIGGS A MARRIED MAN DEALING IN HIS SOLE AND SEPARATE PROPERTY	CONTEX ENERGY COMPANY	8/7/2010	11N	57W	27	W2E2,E2W2
DALE E BIGGS AKA DALE ELWIN BIGGS AKA DALE BIGGS A MARRIED MAN DEALING IN HIS SOLE AND SEPARATE PROPERTY	CONTEX ENERGY COMPANY	8/7/2010	11N	57W	22	ALL
SHIRLEY L GREER AKA SHIRLEY GREER A SINGLE WOMAN	CONTEX ENERGY COMPANY	8/19/2010	11N	57W	27	W2E2,E2W2
SHIRLEY L GREER AKA SHIRLEY GREER A SINGLE WOMAN	CONTEX ENERGY COMPANY	8/19/2010	11N	57W	22	ALL
DUANE D GANTHER AS ATTORNEY-IN-FACT FOR BEULAH BELLE GANTHER A WIDOW	CONTEX ENERGY COMPANY	8/17/2010	11N	57W	27	W2E2,E2W2
DUANE D GANTHER AS ATTORNEY-IN-FACT FOR BEULAH BELLE GANTHER A WIDOW	CONTEX ENERGY COMPANY	8/17/2010	11N	57W	22	ALL
LAURIE L REED AKA LAURIE LU REED AKA LAURIE REED A MARRIED WOMAN DEALING IN HER SOLE AND SEPARATE PROPERTY	CONTEX ENERGY COMPANY	8/18/2010	11N	57W	27	W2E2,E2W2
LAURIE L REED AKA LAURIE LU REED AKA LAURIE REED A MARRIED WOMAN DEALING IN HER SOLE AND SEPARATE PROPERTY	CONTEX ENERGY COMPANY	8/18/2010	11N	57W	22	ALL
BOBBIE L WOOD AKA BOBBIE LU WOOD AKA BOBBIE WOOD A MARRIED WOMAN DEALING IN HER SOLE AND SEPARATE PROPERTY	CONTEX ENERGY COMPANY	8/18/2010	11N	57W	27	W2E2,E2W2
BOBBIE L WOOD AKA BOBBIE LU WOOD AKA BOBBIE WOOD A MARRIED WOMAN DEALING IN HER SOLE AND SEPARATE PROPERTY	CONTEX ENERGY COMPANY	8/18/2010	11N	57W	22	ALL
PENNY S WOLGAMOTT AKA PENNY SUE WOLGAMOTT AKA PENNY WOLGAMOTT A MARRIED WOMAN DEALING IN HER SOLE AND SEPARATE PROPERTY	CONTEX ENERGY COMPANY	8/18/2010	11N	57W	27	W2E2,E2W2
PENNY S WOLGAMOTT AKA PENNY SUE WOLGAMOTT AKA PENNY WOLGAMOTT A MARRIED WOMAN DEALING IN HER SOLE AND SEPARATE PROPERTY	CONTEX ENERGY COMPANY	8/18/2010	11N	57W	22	ALL
KRISTIN A COLLINGS AKA KRISTIN COLLINGS A SINGLE WOMAN	CONTEX ENERGY COMPANY	3/25/2011	11N	57W	22	ALL



Lessor	Lessee	Lease date	Tshp	Rng	Sec	Description
KRISTIN A COLLINGS AKA KRISTIN COLLINGS A SINGLE WOMAN	CONTEX ENERGY COMPANY	3/25/2011	11N	57W	23	NENE
KRISTIN A COLLINGS AKA KRISTIN COLLINGS A SINGLE WOMAN	CONTEX ENERGY COMPANY	3/25/2011	11N	57W	24	NWNE
KRISTIN A COLLINGS AKA KRISTIN COLLINGS A SINGLE WOMAN	CONTEX ENERGY COMPANY	3/25/2011	11N	57W	27	E2W2,W2E2
MARK S COLLINGS AKA MARK COLLINGS A MARRIED MAN DEALING IN HIS SOLE AND SEPARATE PROPERTY	CONTEX ENERGY COMPANY	3/25/2011	11N	57W	22	ALL
MARK S COLLINGS AKA MARK COLLINGS A MARRIED MAN DEALING IN HIS SOLE AND SEPARATE PROPERTY	CONTEX ENERGY COMPANY	3/25/2011	11N	57W	23	NENE
MARK S COLLINGS AKA MARK COLLINGS A MARRIED MAN DEALING IN HIS SOLE AND SEPARATE PROPERTY	CONTEX ENERGY COMPANY	3/25/2011	11N	57W	24	NWNE
MARK S COLLINGS AKA MARK COLLINGS A MARRIED MAN DEALING IN HIS SOLE AND SEPARATE PROPERTY	CONTEX ENERGY COMPANY	3/25/2011	11N	57W	27	E2W2,W2E2
RODNEY B EICHENBERGER A SINGLE MAN	CONTEX ENERGY COMPANY	3/18/2011	11N	57W	22	ALL
RODNEY B EICHENBERGER A SINGLE MAN	CONTEX ENERGY COMPANY	3/18/2011	11N	57W	23	NENE
RODNEY B EICHENBERGER A SINGLE MAN	CONTEX ENERGY COMPANY	3/18/2011	11N	57W	24	NWNE
RODNEY B EICHENBERGER A SINGLE MAN	CONTEX ENERGY COMPANY	3/18/2011	11N	57W	27	E2W2,W2E2
NANCY E KNOLL AKA NANCY KNOLL A MARRIED WOMAN DEALING IN HER SOLE AND SEPARATE PROPERTY	CONTEX ENERGY COMPANY	3/18/2011	11N	57W	22	ALL
NANCY E KNOLL AKA NANCY KNOLL A MARRIED WOMAN DEALING IN HER SOLE AND SEPARATE PROPERTY	CONTEX ENERGY COMPANY	3/18/2011	11N	57W	23	NENE
NANCY E KNOLL AKA NANCY KNOLL A MARRIED WOMAN DEALING IN HER SOLE AND SEPARATE PROPERTY	CONTEX ENERGY COMPANY	3/18/2011	11N	57W	24	NWNE
NANCY E KNOLL AKA NANCY KNOLL A MARRIED WOMAN DEALING IN HER SOLE AND SEPARATE PROPERTY	CONTEX ENERGY COMPANY	3/18/2011	11N	57W	27	E2W2,W2E2
KARIN S FIELDS AKA KARIN FIELDS A MARRIED WOMAN DEALING IN HER SOLE AND SEPARATE PROPERTY	CONTEX ENERGY COMPANY	3/25/2011	11N	57W	22	ALL
KARIN S FIELDS AKA KARIN FIELDS A MARRIED WOMAN DEALING IN HER SOLE AND SEPARATE PROPERTY	CONTEX ENERGY COMPANY	3/25/2011	11N	57W	23	NENE

Lessor	Lessee	Lease date	Tshp	Rng	Sec	Description
KARIN S FIELDS AKA KARIN FIELDS A MARRIED WOMAN DEALING IN HER SOLE AND SEPARATE PROPERTY	CONTEX ENERGY COMPANY	3/25/2011	11N	57W	24	NWNE
KARIN S FIELDS AKA KARIN FIELDS A MARRIED WOMAN DEALING IN HER SOLE AND SEPARATE PROPERTY	CONTEX ENERGY COMPANY	3/25/2011	11N	57W	27	E2W2, W2E2
JOHN EDWARD BIGGS AKA JOHN E BIGGS AKA JOHN BIGGS AND BEVERLY L BIGGS HUSBAND AND WIFE	WHITTING OIL AND GAS CORPORATION	2/26/2013	11N	57W	27	W2E2, E2W2
JOHN EDWARD BIGGS AKA JOHN E BIGGS AKA JOHN BIGGS AND BEVERLY L BIGGS HUSBAND AND WIFE	WHITTING OIL AND GAS CORPORATION	2/26/2013	11N	57W	22	ALL
COLORADO CATTLE COMPANY LLC MANAGING MEMBERS THOMAS G CARR AND DARCY J CARR	GENE F LANG & CO	3/31/2010	11N	57W	19	S2SE, SESW, E2NE, NESW, NWSE, SENW, LOTS 1,2,3,4
COLORADO CATTLE COMPANY LLC MANAGING MEMBERS THOMAS G CARR AND DARCY J CARR	GENE F LANG & CO	3/31/2010	11N	57W	20	SW, S2SE, W2NE
COLORADO CATTLE COMPANY LLC MANAGING MEMBERS THOMAS G CARR AND DARCY J CARR	GENE F LANG & CO	3/31/2010	11N	57W	21	SWSW
COLORADO CATTLE COMPANY LLC MANAGING MEMBERS THOMAS G CARR AND DARCY J CARR	GENE F LANG & CO	3/31/2010	11N	57W	29	W2
COLORADO CATTLE COMPANY LLC MANAGING MEMBERS THOMAS G CARR AND DARCY J CARR	GENE F LANG & CO	3/31/2010	11N	57W	30	E2
COLORADO CATTLE COMPANY LLC MANAGING MEMBERS THOMAS G CARR AND DARCY J CARR	GENE F LANG & CO	3/31/2010	11N	57W	20	E2NE, NESE
COLORADO CATTLE COMPANY LLC MANAGING MEMBERS THOMAS G CARR AND DARCY J CARR	GENE F LANG & CO	3/31/2010	11N	57W	21	SE, SWNE, E2SW, N2NE, SENE
COLORADO CATTLE COMPANY LLC MANAGING MEMBERS THOMAS G CARR AND DARCY J CARR	GENE F LANG & CO	3/31/2010	11N	57W	23	W2SW
COLORADO CATTLE COMPANY LLC MANAGING MEMBERS THOMAS G CARR AND DARCY J CARR	GENE F LANG & CO	3/31/2010	11N	57W	26	NWNW, N2SWNW

Lessor	Lessee	Lease date	Tshp	Rng	Sec	Description
COLORADO CATTLE COMPANY LLC MANAGING MEMBERS THOMAS G CARR AND DARCY J CARR	GENE F LANG & CO	3/31/2010	11N	57W	27	E2W2, W2E2, NENE, N2SENE
COLORADO CATTLE COMPANY LLC MANAGING MEMBERS THOMAS G CARR AND DARCY J CARR	GENE F LANG & CO	3/31/2010	11N	57W	21	NW, NWSW
COLORADO CATTLE COMPANY LLC MANAGING MEMBERS THOMAS G CARR AND DARCY J CARR	GENE F LANG & CO	3/31/2010	11N	57W	22	ALL
COLORADO CATTLE COMPANY LLC MANAGING LIMITED LIABILITY COMPANY BY THOMAS G CARR MANAGING MEMBER AND DARCY J CARR MANAGING MEMBER	MARK A O'NEAL & ASSOCIATES INC	10/3/2014	11N	57W	15	NWSW, S2S2
JANICE ARLENE SIMMONS INDIVIDUALLY	CONTEX ENERGY COMPANY	4/5/2010	10N	57W	7	W2NE
JANICE ARLENE SIMMONS INDIVIDUALLY	CONTEX ENERGY COMPANY	4/5/2010	10N	57W	31	E2NW, LOTS 1,2
JANICE ARLENE SIMMONS INDIVIDUALLY	CONTEX ENERGY COMPANY	4/5/2010	10N	58W	1	S2NW, SW, LOTS 3,4
JANICE ARLENE SIMMONS INDIVIDUALLY	CONTEX ENERGY COMPANY	4/5/2010	10N	57W	31	NE
JANICE ARLENE SIMMONS INDIVIDUALLY	CONTEX ENERGY COMPANY	4/5/2010	10N	58W	1	S2NE, SE, LOTS 1,2
ARDICE KAY BOURG A SINGLE PERSON	CONTEX ENERGY COMPANY	4/5/2010	10N	57W	31	E2NW, LOTS 1,2
ARDICE KAY BOURG A SINGLE PERSON	CONTEX ENERGY COMPANY	4/5/2010	10N	58W	1	S2NW, SW, LOTS 3,4
ARDICE KAY BOURG A SINGLE PERSON	CONTEX ENERGY COMPANY	4/5/2010	10N	57W	31	NE
ARDICE KAY BOURG A SINGLE PERSON	CONTEX ENERGY COMPANY	4/5/2010	10N	58W	1	S2NE, SE, LOTS 1,2
KAREN JEAN AMES A MARRIED WOMAN DEALING IN HER SOLE AND SEPARATE PROPERTY	CONTEX ENERGY COMPANY	4/5/2010	10N	57W	7	W2NE
KAREN JEAN AMES A MARRIED WOMAN DEALING IN HER SOLE AND SEPARATE PROPERTY	CONTEX ENERGY COMPANY	4/5/2010	10N	57W	31	E2NW, LOTS 1,2
KAREN JEAN AMES A MARRIED WOMAN DEALING IN HER SOLE AND SEPARATE PROPERTY	CONTEX ENERGY COMPANY	4/5/2010	10N	58W	1	S2NW, SW, LOTS 3,4
KAREN JEAN AMES A MARRIED WOMAN DEALING IN HER SOLE AND SEPARATE PROPERTY	CONTEX ENERGY COMPANY	4/5/2010	10N	57W	31	NE
KAREN JEAN AMES A MARRIED WOMAN DEALING IN HER SOLE AND SEPARATE PROPERTY	CONTEX ENERGY COMPANY	4/5/2010	10N	58W	1	S2NE, SE, LOTS 1,2
CATHERINE AURIEL SHOEMAKER, A SINGLE PERSON	CONTEX ENERGY COMPANY	4/5/2010	10N	57W	7	W2NE

Lessor	Lessee	Lease date	Tshp	Rng	Sec	Description
CATHERINE AURIEL SHOEMAKER, A SINGLE PERSON	CONTEX ENERGY COMPANY	4/5/2010	10N	57W	31	E2NW, LOTS 1,2
CATHERINE AURIEL SHOEMAKER, A SINGLE PERSON	CONTEX ENERGY COMPANY	4/5/2010	10N	58W	1	S2NW,SW, LOTS 3,4
CATHERINE AURIEL SHOEMAKER, A SINGLE PERSON	CONTEX ENERGY COMPANY	4/5/2010	10N	57W	31	NE
CATHERINE AURIEL SHOEMAKER, A SINGLE PERSON	CONTEX ENERGY COMPANY	4/5/2010	10N	58W	1	S2NE,SE, LOTS 1,2
CHRISTIAN K JOHNSON A MARRIED MAN DEALING IN HIS SOLE AND SEPARATE PROPERTY	CONTEX ENERGY COMPANY	4/6/2010	10N	58W	1	S2NW,SW, LOTS 3,4
CHRISTIAN K JOHNSON A MARRIED MAN DEALING IN HIS SOLE AND SEPARATE PROPERTY	CONTEX ENERGY COMPANY	4/6/2010	10N	58W	1	S2NE,SE, LOTS 1,2
JUDITH A MCLAREN A MARRIED WOMAN DEALING IN HER SOLE AND SEPARATE PROPERTY	CONTEX ENERGY COMPANY	4/6/2010	10N	58W	1	S2NW,SW, LOTS 3,4
JUDITH A MCLAREN A MARRIED WOMAN DEALING IN HER SOLE AND SEPARATE PROPERTY	CONTEX ENERGY COMPANY	4/6/2010	10N	58W	1	S2NE,SE, LOTS 1,2
TIMBRO RANCH & CATTLE CO LLC A NEBRASKA LIMITED LIABILITY COMPANY	CONTEX ENERGY COMPANY	4/20/2010	10N	58W	1	S2NW,SW, LOTS 3,4
TIMBRO RANCH & CATTLE CO LLC A NEBRASKA LIMITED LIABILITY COMPANY	CONTEX ENERGY COMPANY	4/20/2010	10N	58W	2	S2NE,E2SW,W2SE, LOTS 1,2,3
TIMBRO RANCH & CATTLE CO LLC A NEBRASKA LIMITED LIABILITY COMPANY	CONTEX ENERGY COMPANY	4/20/2010	10N	58W	3	SESW,SWSE
TIMBRO RANCH & CATTLE CO LLC A NEBRASKA LIMITED LIABILITY COMPANY	CONTEX ENERGY COMPANY	4/20/2010	10N	58W	10	NWNE,NENW
TIMBRO RANCH & CATTLE CO LLC A NEBRASKA LIMITED LIABILITY COMPANY	CONTEX ENERGY COMPANY	4/20/2010	10N	58W	10	E2NE
TIMBRO RANCH & CATTLE CO LLC A NEBRASKA LIMITED LIABILITY COMPANY	CONTEX ENERGY COMPANY	4/20/2010	10N	58W	11	W2NW
TIMBRO RANCH & CATTLE CO LLC A NEBRASKA LIMITED LIABILITY COMPANY	CONTEX ENERGY COMPANY	4/20/2010	10N	58W	11	S2S2
TIMBRO RANCH & CATTLE CO LLC A NEBRASKA LIMITED LIABILITY COMPANY	CONTEX ENERGY COMPANY	4/20/2010	10N	58W	13	SWSE
TIMBRO RANCH & CATTLE CO LLC A NEBRASKA LIMITED LIABILITY COMPANY	CONTEX ENERGY COMPANY	4/20/2010	10N	58W	11	N2S2
TIMBRO RANCH & CATTLE CO LLC A NEBRASKA LIMITED LIABILITY COMPANY	CONTEX ENERGY COMPANY	4/20/2010	10N	58W	1	S2NE,SE, LOTS 1,2

Lessor	Lessee	Lease date	Tshp	Rng	Sec	Description
GLENDA E HUGHES A SINGLE WOMAN	CONTEX ENERGY COMPANY	4/8/2010	10N	57W	6	SE,E2SW,SENNW,S2NE, LOTS 4,5,6,7
CAROLYN M GILLILAND AKA CAROLYN GILLILAND AKA CAROLYN MARIE KLINE-GILLILAND A MARRIED WOMAN DEALING IN HER SOLE AND SEPARATE PROPERTY	CONTEX ENERGY COMPANY	3/31/2010	10N	57W	6	SE,E2SW,SENNW,S2NE, LOTS 4,5,7
ERNEST N SCHELLER AND BERNICE P SCHELLER HUSBAND AND WIFE	CONTEX ENERGY COMPANY	3/18/2010	10N	57W	5	W2SW,SWNW
ERNEST N SCHELLER AND BERNICE P SCHELLER HUSBAND AND WIFE	CONTEX ENERGY COMPANY	3/18/2010	10N	57W	6	SE,E2SW,SENNW,S2NE, LOTS 4,5,6,7
BETH A BONNICKSEN A MARRIED WOMAN DEALING IN HER SOLE & SEPARATE PROPERTY	CONTEX ENERGY COMPANY	3/18/2010	10N	57W	5	W2SW,SWNW
BETH A BONNICKSEN A MARRIED WOMAN DEALING IN HER SOLE & SEPARATE PROPERTY	CONTEX ENERGY COMPANY	3/18/2010	10N	57W	6	SE,E2SW,SENNW,S2NE, LOTS 4,5,6,7
WAYNE D KLINE AKA WAYNE KLINE AND LAURA M KLINE HUSBAND AND WIFE	CONTEX ENERGY COMPANY	4/8/2010	10N	57W	6	SE,E2SW,SENNW,S2NE, LOTS 4,5,6,7
TIMBRO RANCH & CATTLE CO LLC A NEBRASKA LIMITED LIABILITY COMPANY	CONTEX ENERGY COMPANY	4/20/2010	10N	57W	6	SE,E2SW,SENNW,S2NE, LOTS 4,5,6,7
TIMBRO RANCH & CATTLE CO LLC A NEBRASKA LIMITED LIABILITY COMPANY	CONTEX ENERGY COMPANY	4/20/2010	10N	57W	31	NE
TIMBRO RANCH & CATTLE CO LLC A NEBRASKA LIMITED LIABILITY COMPANY	CONTEX ENERGY COMPANY	4/20/2010	10N	57W	31	E2NW, LOTS 1,2
ETHEL E OESTERICK A WIDOW	CONTEX ENERGY COMPANY	4/8/2010	10N	57W	6	SE,E2SW,SENNW,S2NE, LOTS 4,5,6,7
JANICE ARIENE SIMMONS A SINGLE WOMAN	CONTEX ENERGY COMPANY	4/26/2010	10N	58W	2	S2NE,E2SW,W2SE, LOTS 1,2,3
JANICE ARIENE SIMMONS A SINGLE WOMAN	CONTEX ENERGY COMPANY	4/26/2010	10N	58W	2	SENNW
KAREN JEAN AMES A MARRIED WOMAN DEALING IN HER SOLE AND SEPARATE PROPERTY	CONTEX ENERGY COMPANY	4/26/2010	10N	58W	2	S2NE,E2SW,W2SE,SENNW, LOTS 1,2,3
CHRISTIAN K JOHNSON A MARRIED MAN DEALING IN HIS SOLE AND SEPARATE PROPERTY	CONTEX ENERGY COMPANY	4/26/2010	10N	58W	2	S2NE,E2SW,W2SE,SENNW, LOTS 1,2,3
CHRISTIAN K JOHNSON A MARRIED MAN DEALING IN HIS SOLE AND SEPARATE PROPERTY	CONTEX ENERGY COMPANY	4/26/2010	10N	58W	2	SENNW
ARDICE KAY BOURG A SINGLE PERSON	CONTEX ENERGY COMPANY	4/26/2010	10N	58W	2	S2NE,E2SW,W2SE,SENNW, LOTS 1,2,3
TIMBRO RANCH & CATTLE CO LLC A NEBRASKA LIMITED LIABILITY COMPANY	CONTEX ENERGY COMPANY	4/20/2010	10N	58W	14	TRACTS 837,253
TIMBRO RANCH & CATTLE CO LLC A NEBRASKA LIMITED LIABILITY COMPANY	CONTEX ENERGY COMPANY	4/20/2010	10N	58W	15	E2
TIMBRO RANCH & CATTLE CO LLC A NEBRASKA LIMITED LIABILITY COMPANY	CONTEX ENERGY COMPANY	4/20/2010	10N	58W	22	E2NW,NWNW,NESW,S2SE

Lessor	Lessee	Lease date	Tshp	Rng	Sec	Description
TIMBRO RANCH & CATTLE CO LLC A NEBRASKA LIMITED LIABILITY COMPANY	CONTEX ENERGY COMPANY	4/20/2010	10N	58W	23	E2NE,NWNE,E2NW,SE
JEAN ALLAN WILSON A SINGLE WOMAN	CONTEX ENERGY COMPANY	4/27/2010	10N	58W	3	SESW,SWSE
JEAN ALLAN WILSON A SINGLE WOMAN	CONTEX ENERGY COMPANY	4/27/2010	10N	58W	10	NWNE,NENW
JEAN ALLAN WILSON A SINGLE WOMAN	CONTEX ENERGY COMPANY	4/27/2010	10N	58W	10	E2NE
JEAN ALLAN WILSON A SINGLE WOMAN	CONTEX ENERGY COMPANY	4/27/2010	10N	58W	11	W2NW
JEAN ALLAN WILSON A SINGLE WOMAN	CONTEX ENERGY COMPANY	4/27/2010	10N	58W	11	S2S2
JEAN ALLAN WILSON A SINGLE WOMAN	CONTEX ENERGY COMPANY	4/27/2010	10N	58W	14	ALL
JEAN ALLAN WILSON A SINGLE WOMAN	CONTEX ENERGY COMPANY	4/27/2010	10N	58W	11	N2S2
CHRISTIAN K JOHNSON A MARRIED MAN DEALING IN HIS SOLE AND SEPARATE PROPERTY	CONTEX ENERGY COMPANY	4/22/2010	10N	57W	7	W2NE
CHRISTIAN K JOHNSON A MARRIED MAN DEALING IN HIS SOLE AND SEPARATE PROPERTY	CONTEX ENERGY COMPANY	4/22/2010	10N	57W	31	E2NW, LOTS 1,2
CHRISTIAN K JOHNSON A MARRIED MAN DEALING IN HIS SOLE AND SEPARATE PROPERTY	CONTEX ENERGY COMPANY	4/22/2010	10N	57W	31	NE
JUDITH A MCLAREN A MARRIED WOMAN DEALING IN HER SOLE AND SEPARATE PROPERTY	CONTEX ENERGY COMPANY	4/26/2010	10N	58W	2	S2NE,E2SW,W2SE,SENW, LOTS 1,2,3
JUDITH A MCLAREN A MARRIED WOMAN DEALING IN HER SOLE AND SEPARATE PROPERTY	CONTEX ENERGY COMPANY	4/22/2010	10N	57W	7	W2NE
JUDITH A MCLAREN A MARRIED WOMAN DEALING IN HER SOLE AND SEPARATE PROPERTY	CONTEX ENERGY COMPANY	4/22/2010	10N	57W	31	E2NW, LOTS 1,2
JUDITH A MCLAREN A MARRIED WOMAN DEALING IN HER SOLE AND SEPARATE PROPERTY	CONTEX ENERGY COMPANY	4/22/2010	10N	57W	31	NE
CRAIG R ALLAN A SINGLE MAN	CONTEX ENERGY COMPANY	4/27/2010	10N	58W	14	ALL
ROXANNE KLAS A MARRIED WOMAN DEALING IN HER SOLE AND SEPARATE PROPERTY	CONTEX ENERGY COMPANY	4/27/2010	10N	58W	14	ALL
GLORIA C KLINE AKA GLORIA C SHADLE AKA GLORIA KLINE AKA GLORIA SHADLE A MARRIED WOMAN DEALING IN HER SOLE AND SEPARATE PROPERTY	CONTEX ENERGY COMPANY	4/21/2010	10N	57W	6	SE,E2SW,SENW,S2NE, LOTS 4,5,6,7
CRAIG R ALLAN A SINGLE MAN	CONTEX ENERGY COMPANY	5/11/2010	10N	58W	3	SESW,SWSE
CRAIG R ALLAN A SINGLE MAN	CONTEX ENERGY COMPANY	5/11/2010	10N	58W	10	NWNE,NENW
CRAIG R ALLAN A SINGLE MAN	CONTEX ENERGY COMPANY	5/11/2010	10N	58W	10	E2NE

Exhibit A - Page 15 of 132

Lessor	Lessee	Lease date	Tshp	Rng	Sec	Description
NANCY A SMITH AND MAX A SMITH TRUSTEES OF THE SMITH FAMILY MINERAL TRUST DATED SEPTEMBER 27 1999	CONTEX ENERGY COMPANY	4/29/2010	10N	58W	10	E2NE
NANCY A SMITH AND MAX A SMITH TRUSTEES OF THE SMITH FAMILY MINERAL TRUST DATED SEPTEMBER 27 1999	CONTEX ENERGY COMPANY	4/29/2010	10N	58W	11	W2NW
NANCY A SMITH AND MAX A SMITH TRUSTEES OF THE SMITH FAMILY MINERAL TRUST DATED SEPTEMBER 27 1999	CONTEX ENERGY COMPANY	4/29/2010	10N	58W	11	S2S2
NANCY A SMITH AND MAX A SMITH TRUSTEES OF THE SMITH FAMILY MINERAL TRUST DATED SEPTEMBER 27 1999	CONTEX ENERGY COMPANY	4/29/2010	10N	58W	13	SWSE
NANCY A SMITH AND MAX A SMITH TRUSTEES OF THE SMITH FAMILY MINERAL TRUST DATED SEPTEMBER 27 1999	CONTEX ENERGY COMPANY	4/29/2010	10N	58W	14	TRACTS 837,253
NANCY A SMITH AND MAX A SMITH TRUSTEES OF THE SMITH FAMILY MINERAL TRUST DATED SEPTEMBER 27 1999	CONTEX ENERGY COMPANY	4/29/2010	10N	58W	11	N2S2
KENNETH FRIDLEY A MARRIED MAN DEALING IN HIS SOLE AND SEPARATE PROPERTY	CONTEX ENERGY COMPANY	6/25/2010	10N	58W	13	SWSE
KENNETH FRIDLEY A MARRIED MAN DEALING IN HIS SOLE AND SEPARATE PROPERTY	CONTEX ENERGY COMPANY	6/25/2010	10N	58W	14	TRACTS 837,253
MICHAEL FRIDLEY A MARRIED MAN DEALING IN HIS SOLE AND SEPARATE PROPERTY	CONTEX ENERGY COMPANY	6/25/2010	10N	58W	13	SWSE
MICHAEL FRIDLEY A MARRIED MAN DEALING IN HIS SOLE AND SEPARATE PROPERTY	CONTEX ENERGY COMPANY	6/25/2010	10N	58W	14	TRACTS 837,253
SCOTT ALLAN A SINGLE MAN	CONTEX ENERGY COMPANY	4/27/2010	10N	58W	14	ALL
SCOTT ALLAN A SINGLE MAN	CONTEX ENERGY COMPANY	5/11/2010	10N	58W	3	SESW,SWSE
SCOTT ALLAN A SINGLE MAN	CONTEX ENERGY COMPANY	5/11/2010	10N	58W	10	NWNE,NENW
SCOTT ALLAN A SINGLE MAN	CONTEX ENERGY COMPANY	5/11/2010	10N	58W	10	E2NE
SCOTT ALLAN A SINGLE MAN	CONTEX ENERGY COMPANY	5/11/2010	10N	58W	11	W2NW
SCOTT ALLAN A SINGLE MAN	CONTEX ENERGY COMPANY	5/11/2010	10N	58W	11	S2S2
SCOTT ALLAN A SINGLE MAN	CONTEX ENERGY COMPANY	5/11/2010	10N	58W	15	E2
SCOTT ALLAN A SINGLE MAN	CONTEX ENERGY COMPANY	5/11/2010	10N	58W	11	N2S2
JEAN ALLAN WILSON A SINGLE WOMAN	CONTEX ENERGY COMPANY	7/20/2010	10N	58W	13	SWSE
ROXANNE KLAS A MARRIED WOMAN DEALING IN HER SOLE AND SEPARATE PROPERTY	CONTEX ENERGY COMPANY	7/20/2010	10N	58W	13	SWSE
SCOTT ALLAN A SINGLE MAN	CONTEX ENERGY COMPANY	7/20/2010	10N	58W	13	SWSE
CRAIG R ALLAN A SINGLE MAN	CONTEX ENERGY COMPANY	7/20/2010	10N	58W	13	SWSE



Lessor	Lessee	Lease date	Tshp	Rng	Sec	Description
TOP BRASS OIL PROPERTIES INC A CALIFORNIA CORPORATION	CONTEX ENERGY COMPANY	7/28/2010	10N	58W	3	SESW,SWSE
TOP BRASS OIL PROPERTIES INC A CALIFORNIA CORPORATION	CONTEX ENERGY COMPANY	7/28/2010	10N	58W	10	NWNE,NENW
TOP BRASS OIL PROPERTIES INC A CALIFORNIA CORPORATION	CONTEX ENERGY COMPANY	7/28/2010	10N	58W	10	E2NE
TOP BRASS OIL PROPERTIES INC A CALIFORNIA CORPORATION	CONTEX ENERGY COMPANY	7/28/2010	10N	58W	11	W2NW
TOP BRASS OIL PROPERTIES INC A CALIFORNIA CORPORATION	CONTEX ENERGY COMPANY	7/28/2010	10N	58W	11	S2S2
TOP BRASS OIL PROPERTIES INC A CALIFORNIA CORPORATION	CONTEX ENERGY COMPANY	7/28/2010	10N	58W	11	N2S2
RICHARD C GRIMMETTE A MARRIED MAN DEALING IN HIS SOLE AND SEPARATE PROPERTY	CONTEX ENERGY COMPANY	7/27/2010	10N	57W	6	SE,E2SW,SENNW,S2NE, LOTS 4,5,6,7
DONALD FRIDLEY A MARRIED MAN DEALING IN HIS SOLE AND SEPARATE PROPERTY	CONTEX ENERGY COMPANY	7/20/2010	10N	58W	13	SWSE
DONALD FRIDLEY A MARRIED MAN DEALING IN HIS SOLE AND SEPARATE PROPERTY	CONTEX ENERGY COMPANY	7/20/2010	10N	58W	14	TRACTS 837,253
E&R ROYALTY COMPANY A NEBRASKA CORPORATION	CONTEX ENERGY COMPANY	8/26/2010	10N	58W	1	S2NW,SW, LOTS 3,4
E&R ROYALTY COMPANY A NEBRASKA CORPORATION	CONTEX ENERGY COMPANY	8/26/2010	10N	58W	2	S2NE,E2SW,W2SE,SENNW, LOTS 1,2,3
E&R ROYALTY COMPANY A NEBRASKA CORPORATION	CONTEX ENERGY COMPANY	8/26/2010	10N	58W	12	NE
E&R ROYALTY COMPANY A NEBRASKA CORPORATION	CONTEX ENERGY COMPANY	8/26/2010	10N	57W	7	W2NE
E&R ROYALTY COMPANY A NEBRASKA CORPORATION	CONTEX ENERGY COMPANY	8/26/2010	10N	58W	11	E2NW,W2NE
E&R ROYALTY COMPANY A NEBRASKA CORPORATION	CONTEX ENERGY COMPANY	8/26/2010	10N	58W	1	S2NE,SE, LOTS 1,2
TIMBRO RANCH & CATTLE CO LLC A NEBRASKA LIMITED LIABILITY COMPANY	CONTEX ENERGY COMPANY	7/22/2010	10N	58W	12	NE
TIMBRO RANCH & CATTLE CO LLC A NEBRASKA LIMITED LIABILITY COMPANY	CONTEX ENERGY COMPANY	7/22/2010	10N	58W	11	E2NW,W2NE
KAREN JEAN AMES A MARRIED WOMAN DEALING IN HER SOLE AND SEPARATE PROPERTY	CONTEX ENERGY COMPANY	7/19/2010	10N	58W	12	NE

Lessor	Lessee	Lease date	Tshp	Rng	Sec	Description
KAREN JEAN AMES A MARRIED WOMAN DEALING IN HER SOLE AND SEPARATE PROPERTY	CONTEX ENERGY COMPANY	7/19/2010	10N	58W	11	E2NW, W2NE
ARDICE KAY BOURG A SINGLE PERSON	CONTEX ENERGY COMPANY	7/19/2010	10N	58W	12	NE
ARDICE KAY BOURG A SINGLE PERSON	CONTEX ENERGY COMPANY	7/19/2010	10N	58W	11	E2NW, W2NE
JANICE ARLENE SIMMONS A SINGLE WOMAN	CONTEX ENERGY COMPANY	7/19/2010	10N	58W	12	NE
JANICE ARLENE SIMMONS A SINGLE WOMAN	CONTEX ENERGY COMPANY	7/19/2010	10N	58W	11	E2NW, W2NE
JUDITH A MCLAREN A MARRIED WOMAN DEALING IN HER SOLE AND SEPARATE PROPERTY	CONTEX ENERGY COMPANY	7/19/2010	10N	58W	12	NE
JUDITH A MCLAREN A MARRIED WOMAN DEALING IN HER SOLE AND SEPARATE PROPERTY	CONTEX ENERGY COMPANY	7/19/2010	10N	58W	11	E2NW, W2NE
JAIME PAUL SHOEMAKER A MARRIED MAN DEALING IN HIS SOLE AND SEPARATE PROPERTY	CONTEX ENERGY COMPANY	12/2/2010	10N	58W	2	S2NE, E2SW, W2SE, LOTS 1,2,3
JAIME PAUL SHOEMAKER A MARRIED MAN DEALING IN HIS SOLE AND SEPARATE PROPERTY	CONTEX ENERGY COMPANY	12/2/2010	10N	58W	2	SENW
JAIME PAUL SHOEMAKER A MARRIED MAN DEALING IN HIS SOLE AND SEPARATE PROPERTY	CONTEX ENERGY COMPANY	12/2/2010	10N	58W	12	NE
JAIME PAUL SHOEMAKER A MARRIED MAN DEALING IN HIS SOLE AND SEPARATE PROPERTY	CONTEX ENERGY COMPANY	12/2/2010	10N	58W	11	E2NW, W2NE
CYNTHIA A E ZEREN A SINGLE WOMAN	CONTEX ENERGY COMPANY	8/22/2011	10N	57W	6	SE, E2SW, SENW, S2NE, LOTS 4,5,6,7
WILLIAM V LEDGERWOOD AND BETTY C LEDGERWOOD TRUSTEES OF THE LEDGERWOOD FAMILY TRUST DATED MARCH 28 1985	CONTEX ENERGY COMPANY	11/2/2011	10N	58W	23	E2SW
J MICHAEL MCGHEE INDIVIDUALLY AND AS PERSONAL REPRESENTATIVE OF THE ESTATE OF CARROLL S MCGHEE AKA C S MCGHEE AND AS PERSONAL REPRESENTATIVE OF THE ESTATE OF EVA M MCGHEE DECEASED	CONTEX ENERGY COMPANY	9/23/2011	10N	57W	7	W2NE
J MICHAEL MCGHEE INDIVIDUALLY AND AS PERSONAL REPRESENTATIVE OF THE ESTATE OF CARROLL S MCGHEE AKA C S MCGHEE AND AS PERSONAL REPRESENTATIVE OF THE ESTATE OF EVA M MCGHEE DECEASED	CONTEX ENERGY COMPANY	9/23/2011	10N	57W	31	E2NW, LOTS 1,2

Lessor	Lessee	Lease date	Tshp	Rng	Sec	Description
J MICHAEL MCGHEE INDIVIDUALLY AND AS PERSONAL REPRESENTATIVE OF THE ESTATE OF CARROLL S MCGHEE AKA C S MCGHEE AND AS PERSONAL REPRESENTATIVE OF THE ESTATE OF EVA M MCGHEE DECEASED	CONTEX ENERGY COMPANY	9/23/2011	10N	57W	31	NE
J MICHAEL MCGHEE INDIVIDUALLY AND AS PERSONAL REPRESENTATIVE OF THE ESTATE OF CARROLL S MCGHEE AKA C S MCGHEE AND AS PERSONAL REPRESENTATIVE OF THE ESTATE OF EVA M MCGHEE DECEASED	CONTEX ENERGY COMPANY	9/23/2011	10N	58W	1	S2NW,SW, LOTS 3,4
J MICHAEL MCGHEE INDIVIDUALLY AND AS PERSONAL REPRESENTATIVE OF THE ESTATE OF CARROLL S MCGHEE AKA C S MCGHEE AND AS PERSONAL REPRESENTATIVE OF THE ESTATE OF EVA M MCGHEE DECEASED	CONTEX ENERGY COMPANY	9/23/2011	10N	58W	2	S2NE,E2SW,W2SE,SENW, LOTS 1,2,3
J MICHAEL MCGHEE INDIVIDUALLY AND AS PERSONAL REPRESENTATIVE OF THE ESTATE OF CARROLL S MCGHEE AKA C S MCGHEE AND AS PERSONAL REPRESENTATIVE OF THE ESTATE OF EVA M MCGHEE DECEASED	CONTEX ENERGY COMPANY	9/23/2011	10N	58W	12	NE
J MICHAEL MCGHEE INDIVIDUALLY AND AS PERSONAL REPRESENTATIVE OF THE ESTATE OF CARROLL S MCGHEE AKA C S MCGHEE AND AS PERSONAL REPRESENTATIVE OF THE ESTATE OF EVA M MCGHEE DECEASED	CONTEX ENERGY COMPANY	9/23/2011	10N	58W	11	E2NW,W2NE
J MICHAEL MCGHEE INDIVIDUALLY AND AS PERSONAL REPRESENTATIVE OF THE ESTATE OF CARROLL S MCGHEE AKA C S MCGHEE AND AS PERSONAL REPRESENTATIVE OF THE ESTATE OF EVA M MCGHEE DECEASED	CONTEX ENERGY COMPANY	9/23/2011	10N	58W	1	S2NE,SE, LOTS 1,2
E&R ROYALTY COMPANY A NEBRASKA CORPORATION	ANTELOPE ENERGY COMPANY LLC	4/28/2010	10N	57W	31	E2NW,NE, LOTS 1,2
MARIE P GOWER & WELLS FARGO BANK NA SUCCESSOR BY MERGER TO FIRST INTERSTATE BANK OF DENVER NA AS CO-TRUSTEES OF THE FRANK H GOWER FAMILY TRUST MARK AND BETTE WILL GOWER HUSBAND AND WIFE MAUZY'S CFO LLC GOWER FAMILY LLC GOWER OIL & GAS LLC AND STEVEN H GOWER	CONTEX ENERGY COMPANY	10/18/2011	10N	57W	7	W2NE

Lessor	Lessee	Lease date	Tshp	Rng	Sec	Description
MARIE P GOWER & WELLS FARGO BANK NA SUCCESSOR BY MERGER TO FIRST INTERSTATE BANK OF DENVER NA AS CO-TRUSTEES OF THE FRANK H GOWER FAMILY TRUST MARK AND BETTE WILL GOWER HUSBAND AND WIFE MAUZY'S CFO LLC GOWER FAMILY LLC GOWER OIL & GAS LLC AND STEVEN H GOWER	CONTEX ENERGY COMPANY	10/18/2011	10N	57W	31	E2NW, LOTS 1,2
MARIE P GOWER & WELLS FARGO BANK NA SUCCESSOR BY MERGER TO FIRST INTERSTATE BANK OF DENVER NA AS CO-TRUSTEES OF THE FRANK H GOWER FAMILY TRUST MARK AND BETTE WILL GOWER HUSBAND AND WIFE MAUZY'S CFO LLC GOWER FAMILY LLC GOWER OIL & GAS LLC AND STEVEN H GOWER	CONTEX ENERGY COMPANY	10/18/2011	10N	57W	31	NE
MARIE P GOWER & WELLS FARGO BANK NA SUCCESSOR BY MERGER TO FIRST INTERSTATE BANK OF DENVER NA AS CO-TRUSTEES OF THE FRANK H GOWER FAMILY TRUST MARK AND BETTE WILL GOWER HUSBAND AND WIFE MAUZY'S CFO LLC GOWER FAMILY LLC GOWER OIL & GAS LLC AND STEVEN H GOWER	CONTEX ENERGY COMPANY	10/18/2011	10N	58W	1	S2NW,SW, LOTS 3,4
MARIE P GOWER & WELLS FARGO BANK NA SUCCESSOR BY MERGER TO FIRST INTERSTATE BANK OF DENVER NA AS CO-TRUSTEES OF THE FRANK H GOWER FAMILY TRUST MARK AND BETTE WILL GOWER HUSBAND AND WIFE MAUZY'S CFO LLC GOWER FAMILY LLC GOWER OIL & GAS LLC AND STEVEN H GOWER	CONTEX ENERGY COMPANY	10/18/2011	10N	58W	2	S2NE,E2SW,W2SE,SENW, LOTS 1,2,3
MARIE P GOWER & WELLS FARGO BANK NA SUCCESSOR BY MERGER TO FIRST INTERSTATE BANK OF DENVER NA AS CO-TRUSTEES OF THE FRANK H GOWER FAMILY TRUST MARK AND BETTE WILL GOWER HUSBAND AND WIFE MAUZY'S CFO LLC GOWER FAMILY LLC GOWER OIL & GAS LLC AND STEVEN H GOWER	CONTEX ENERGY COMPANY	10/18/2011	10N	58W	11	E2NW,W2NE

Lessor	Lessee	Lease date	Tshp	Rng	Sec	Description
MARIE P GOWER & WELLS FARGO BANK NA SUCCESSOR BY MERGER TO FIRST INTERSTATE BANK OF DENVER NA AS CO-TRUSTEES OF THE FRANK H GOWER FAMILY TRUST MARK AND BETTE WILL GOWER HUSBAND AND WIFE MAUZY'S CFO LLC GOWER FAMILY LLC GOWER OIL & GAS LLC AND STEVEN H GOWER	CONTEX ENERGY COMPANY	10/18/2011	10N	58W	12	NE
MARIE P GOWER & WELLS FARGO BANK NA SUCCESSOR BY MERGER TO FIRST INTERSTATE BANK OF DENVER NA AS CO-TRUSTEES OF THE FRANK H GOWER FAMILY TRUST MARK AND BETTE WILL GOWER HUSBAND AND WIFE MAUZY'S CFO LLC GOWER FAMILY LLC GOWER OIL & GAS LLC AND STEVEN H GOWER	CONTEX ENERGY COMPANY	10/18/2011	10N	58W	1	S2NE,SE, LOTS 1,2
PAUL DAVIS LTD	WHITING OIL AND GAS CORPORATION	9/26/2012	10N	57W	7	W2NE
PAUL DAVIS LTD	WHITING OIL AND GAS CORPORATION	9/26/2012	10N	57W	31	E2NW, LOTS 1,2
PAUL DAVIS LTD	WHITING OIL AND GAS CORPORATION	9/26/2012	10N	58W	1	S2NW,SW, LOTS 3,4
PAUL DAVIS LTD	WHITING OIL AND GAS CORPORATION	9/26/2012	10N	57W	31	NE
PAUL DAVIS LTD	WHITING OIL AND GAS CORPORATION	9/26/2012	10N	58W	12	NE
PAUL DAVIS LTD	WHITING OIL AND GAS CORPORATION	9/26/2012	10N	58W	2	S2NE,E2SW,W2SE,SENW, LOTS 1,2,3
PAUL DAVIS LTD	WHITING OIL AND GAS CORPORATION	9/26/2012	10N	58W	11	E2NW,W2NE
PAUL DAVIS LTD	WHITING OIL AND GAS CORPORATION	9/26/2012	10N	58W	1	S2NE,SE, LOTS 1,2
CHIVO OIL LLC	WHITING OIL AND GAS CORPORATION	9/26/2012	10N	57W	7	W2NE
CHIVO OIL LLC	WHITING OIL AND GAS CORPORATION	9/26/2012	10N	57W	31	E2NW, LOTS 1,2
CHIVO OIL LLC	WHITING OIL AND GAS CORPORATION	9/26/2012	10N	58W	1	S2NW,SW, LOTS 3,4
CHIVO OIL LLC	WHITING OIL AND GAS CORPORATION	9/26/2012	10N	57W	31	NE
CHIVO OIL LLC	WHITING OIL AND GAS CORPORATION	9/26/2012	10N	58W	12	NE

Lessor	Lessee	Lease date	Tshp	Rng	Sec	Description
CHIVO OIL LLC	WHITING OIL AND GAS CORPORATION	9/26/2012	10N	58W	2	S2NE,E2SW,W2SE,SENW, LOTS 1,2,3
CHIVO OIL LLC	WHITING OIL AND GAS CORPORATION	9/26/2012	10N	58W	11	E2NW,W2NE
CHIVO OIL LLC	WHITING OIL AND GAS CORPORATION	9/26/2012	10N	58W	1	S2NE,SE, LOTS 1,2
CHARTER ROYALTY 96 LTD	WHITING OIL AND GAS CORPORATION	10/8/2012	10N	57W	7	W2NE
CHARTER ROYALTY 96 LTD	WHITING OIL AND GAS CORPORATION	10/8/2012	10N	57W	31	E2NW, LOTS 1,2
CHARTER ROYALTY 96 LTD	WHITING OIL AND GAS CORPORATION	10/8/2012	10N	58W	1	S2NW,SW, LOTS 3,4
CHARTER ROYALTY 96 LTD	WHITING OIL AND GAS CORPORATION	10/8/2012	10N	57W	31	NE
CHARTER ROYALTY 96 LTD	WHITING OIL AND GAS CORPORATION	10/8/2012	10N	58W	12	NE
CHARTER ROYALTY 96 LTD	WHITING OIL AND GAS CORPORATION	10/8/2012	10N	58W	2	S2NE,E2SW,W2SE,SENW, LOTS 1,2,3
CHARTER ROYALTY 96 LTD	WHITING OIL AND GAS CORPORATION	10/8/2012	10N	58W	11	E2NW,W2NE
CHARTER ROYALTY 96 LTD	WHITING OIL AND GAS CORPORATION	10/8/2012	10N	58W	1	S2NE,SE, LOTS 1,2
MICHAEL B COLLINS DEALING IN HIS SOLE AND SEPARATE PROPERTY	WHITING OIL AND GAS CORPORATION	9/26/2012	10N	57W	7	W2NE
MICHAEL B COLLINS DEALING IN HIS SOLE AND SEPARATE PROPERTY	WHITING OIL AND GAS CORPORATION	9/26/2012	10N	57W	31	E2NW, LOTS 1,2
MICHAEL B COLLINS DEALING IN HIS SOLE AND SEPARATE PROPERTY	WHITING OIL AND GAS CORPORATION	9/26/2012	10N	58W	1	S2NW,SW, LOTS 3,4
MICHAEL B COLLINS DEALING IN HIS SOLE AND SEPARATE PROPERTY	WHITING OIL AND GAS CORPORATION	9/26/2012	10N	57W	31	NE
MICHAEL B COLLINS DEALING IN HIS SOLE AND SEPARATE PROPERTY	WHITING OIL AND GAS CORPORATION	9/26/2012	10N	58W	12	NE
MICHAEL B COLLINS DEALING IN HIS SOLE AND SEPARATE PROPERTY	WHITING OIL AND GAS CORPORATION	9/26/2012	10N	58W	2	S2NE,E2SW,W2SE,SENW, LOTS 1,2,3
MICHAEL B COLLINS DEALING IN HIS SOLE AND SEPARATE PROPERTY	WHITING OIL AND GAS CORPORATION	9/26/2012	10N	58W	11	E2NW,W2NE
MICHAEL B COLLINS DEALING IN HIS SOLE AND SEPARATE PROPERTY	WHITING OIL AND GAS CORPORATION	9/26/2012	10N	58W	1	S2NE,SE, LOTS 1,2

Lessor	Lessee	Lease date	Tshp	Rng	Sec	Description
TUCKER B ROYALL INDIVIDUALLY AND AS TRUSTEE OF THE TUCKER B ROYALL TRUST U/W/O	CONTEX ENERGY COMPANY	11/19/2012	10N	57W	7	W2NE
TUCKER B ROYALL INDIVIDUALLY AND AS TRUSTEE OF THE TUCKER B ROYALL TRUST U/W/O	CONTEX ENERGY COMPANY	11/19/2012	10N	57W	31	E2NW, LOTS 1,2
TUCKER B ROYALL INDIVIDUALLY AND AS TRUSTEE OF THE TUCKER B ROYALL TRUST U/W/O	CONTEX ENERGY COMPANY	11/19/2012	10N	57W	31	NE
TUCKER B ROYALL INDIVIDUALLY AND AS TRUSTEE OF THE TUCKER B ROYALL TRUST U/W/O	CONTEX ENERGY COMPANY	11/19/2012	10N	58W	1	S2NW,SW, LOTS 3,4
TUCKER B ROYALL INDIVIDUALLY AND AS TRUSTEE OF THE TUCKER B ROYALL TRUST U/W/O	CONTEX ENERGY COMPANY	11/19/2012	10N	58W	2	S2NE,E2SW,W2SE,SENW, LOTS 1,2,3
TUCKER B ROYALL INDIVIDUALLY AND AS TRUSTEE OF THE TUCKER B ROYALL TRUST U/W/O	CONTEX ENERGY COMPANY	11/19/2012	10N	58W	12	NE
TUCKER B ROYALL INDIVIDUALLY AND AS TRUSTEE OF THE TUCKER B ROYALL TRUST U/W/O	CONTEX ENERGY COMPANY	11/19/2012	10N	58W	11	E2NW,W2NE
TUCKER B ROYALL INDIVIDUALLY AND AS TRUSTEE OF THE TUCKER B ROYALL TRUST U/W/O	CONTEX ENERGY COMPANY	11/19/2012	10N	58W	1	S2NE,SE, LOTS 1,2
REBECCA ROYALL INDIVIDUALLY AND AS TRUSTEE OF THE REBECCA ROYALL TRUST U/W/O FRANCES K ROYALL AND THE REBECCA ROYALL TRUST U/W/O TUCKER K ROYALL	CONTEX ENERGY COMPANY	11/19/2012	10N	57W	7	W2NE
REBECCA ROYALL INDIVIDUALLY AND AS TRUSTEE OF THE REBECCA ROYALL TRUST U/W/O FRANCES K ROYALL AND THE REBECCA ROYALL TRUST U/W/O TUCKER K ROYALL	CONTEX ENERGY COMPANY	11/19/2012	10N	57W	31	E2NW, LOTS 1,2
REBECCA ROYALL INDIVIDUALLY AND AS TRUSTEE OF THE REBECCA ROYALL TRUST U/W/O FRANCES K ROYALL AND THE REBECCA ROYALL TRUST U/W/O TUCKER K ROYALL	CONTEX ENERGY COMPANY	11/19/2012	10N	57W	31	NE
REBECCA ROYALL INDIVIDUALLY AND AS TRUSTEE OF THE REBECCA ROYALL TRUST U/W/O FRANCES K ROYALL AND THE REBECCA ROYALL TRUST U/W/O TUCKER K ROYALL	CONTEX ENERGY COMPANY	11/19/2012	10N	58W	1	S2NW,SW, LOTS 3,4

Lessor	Lessee	Lease date	Tshp	Rng	Sec	Description
REBECCA ROYALL INDIVIDUALLY AND AS TRUSTEE OF THE REBECCA ROYALL TRUST U/W/O FRANCES K ROYALL AND THE REBECCA ROYALL TRUST U/W/O TUCKER K ROYALL	CONTEX ENERGY COMPANY	11/19/2012	10N	58W	2	S2NE,E2SW,W2SE,SENW, LOTS 1,2,3
REBECCA ROYALL INDIVIDUALLY AND AS TRUSTEE OF THE REBECCA ROYALL TRUST U/W/O FRANCES K ROYALL AND THE REBECCA ROYALL TRUST U/W/O TUCKER K ROYALL	CONTEX ENERGY COMPANY	11/19/2012	10N	58W	12	NE
REBECCA ROYALL INDIVIDUALLY AND AS TRUSTEE OF THE REBECCA ROYALL TRUST U/W/O FRANCES K ROYALL AND THE REBECCA ROYALL TRUST U/W/O TUCKER K ROYALL	CONTEX ENERGY COMPANY	11/19/2012	10N	58W	11	E2NW,W2NE
REBECCA ROYALL INDIVIDUALLY AND AS TRUSTEE OF THE REBECCA ROYALL TRUST U/W/O FRANCES K ROYALL AND THE REBECCA ROYALL TRUST U/W/O TUCKER K ROYALL	CONTEX ENERGY COMPANY	11/19/2012	10N	58W	1	S2NE,SE, LOTS 1,2
FRANCES ROYALL ALEXANDER INDIVIDUALLY AND AS TRUSTEE OF THE FRANCES ROYALL TRUST U/W/O	CONTEX ENERGY COMPANY	11/19/2012	10N	57W	7	W2NE
FRANCES ROYALL ALEXANDER INDIVIDUALLY AND AS TRUSTEE OF THE FRANCES ROYALL TRUST U/W/O	CONTEX ENERGY COMPANY	11/19/2012	10N	57W	31	E2NW, LOTS 1,2
FRANCES ROYALL ALEXANDER INDIVIDUALLY AND AS TRUSTEE OF THE FRANCES ROYALL TRUST U/W/O	CONTEX ENERGY COMPANY	11/19/2012	10N	57W	31	NE
FRANCES ROYALL ALEXANDER INDIVIDUALLY AND AS TRUSTEE OF THE FRANCES ROYALL TRUST U/W/O	CONTEX ENERGY COMPANY	11/19/2012	10N	58W	1	S2NW,SW, LOTS 3,4
FRANCES ROYALL ALEXANDER INDIVIDUALLY AND AS TRUSTEE OF THE FRANCES ROYALL TRUST U/W/O	CONTEX ENERGY COMPANY	11/19/2012	10N	58W	2	S2NE,E2SW,W2SE,SENW, LOTS 1,2,3
FRANCES ROYALL ALEXANDER INDIVIDUALLY AND AS TRUSTEE OF THE FRANCES ROYALL TRUST U/W/O	CONTEX ENERGY COMPANY	11/19/2012	10N	58W	12	NE
FRANCES ROYALL ALEXANDER INDIVIDUALLY AND AS TRUSTEE OF THE FRANCES ROYALL TRUST U/W/O	CONTEX ENERGY COMPANY	11/19/2012	10N	58W	11	E2NW,W2NE
FRANCES ROYALL ALEXANDER INDIVIDUALLY AND AS TRUSTEE OF THE FRANCES ROYALL TRUST U/W/O	CONTEX ENERGY COMPANY	11/19/2012	10N	58W	1	S2NE,SE, LOTS 1,2



Lessor	Lessee	Lease date	Tshp	Rng	Sec	Description
MINNIE K PATTON SCHOLARSHIP FOUNDATION TRUST U/W C/O BANK OF AMERICA NA TRUSTEE	CONTEX ENERGY COMPANY	12/5/2012	10N	57W	7	W2NE
MINNIE K PATTON SCHOLARSHIP FOUNDATION TRUST U/W C/O BANK OF AMERICA NA TRUSTEE	CONTEX ENERGY COMPANY	12/5/2012	10N	57W	31	E2NW, LOTS 1,2
MINNIE K PATTON SCHOLARSHIP FOUNDATION TRUST U/W C/O BANK OF AMERICA NA TRUSTEE	CONTEX ENERGY COMPANY	12/5/2012	10N	57W	31	NE
MINNIE K PATTON SCHOLARSHIP FOUNDATION TRUST U/W C/O BANK OF AMERICA NA TRUSTEE	CONTEX ENERGY COMPANY	12/5/2012	10N	58W	1	S2NW,SW, LOTS 3,4
MINNIE K PATTON SCHOLARSHIP FOUNDATION TRUST U/W C/O BANK OF AMERICA NA TRUSTEE	CONTEX ENERGY COMPANY	12/5/2012	10N	58W	2	S2NE,E2SW,W2SE,SENW, LOTS 1,2,3
MINNIE K PATTON SCHOLARSHIP FOUNDATION TRUST U/W C/O BANK OF AMERICA NA TRUSTEE	CONTEX ENERGY COMPANY	12/5/2012	10N	58W	12	NE
MINNIE K PATTON SCHOLARSHIP FOUNDATION TRUST U/W C/O BANK OF AMERICA NA TRUSTEE	CONTEX ENERGY COMPANY	12/5/2012	10N	58W	11	E2NW,W2NE
MINNIE K PATTON SCHOLARSHIP FOUNDATION TRUST U/W C/O BANK OF AMERICA NA TRUSTEE	CONTEX ENERGY COMPANY	12/5/2012	10N	58W	1	S2NE,SE, LOTS 1,2
CHRISTIAN K JOHNSON A MARRIED MAN DEALING IN HIS SOLE AND SEPARATE PROPERTY	CONTEX ENERGY COMPANY	7/19/2010	10N	58W	12	NE
CHRISTIAN K JOHNSON A MARRIED MAN DEALING IN HIS SOLE AND SEPARATE PROPERTY	CONTEX ENERGY COMPANY	7/19/2010	10N	58W	11	E2NW,W2NE
JOHN G DANIELS A MARRIED MAN DEALING IN HIS SOLE AND SEPARATE PROPERTY	CONTEX ENERGY COMPANY	1/21/2014	10N	58W	11	W2NW
JOHN G DANIELS A MARRIED MAN DEALING IN HIS SOLE AND SEPARATE PROPERTY	CONTEX ENERGY COMPANY	1/21/2014	10N	58W	10	E2NE
JOHN G DANIELS A MARRIED MAN DEALING IN HIS SOLE AND SEPARATE PROPERTY	CONTEX ENERGY COMPANY	1/21/2014	10N	58W	11	N2S2
ROBERT M ALLAN AND BONNIE J ALLAN HUSBAND AND WIFE	ANTELOPE ENERGY COMPANY LLC	2/9/2009	10N	58W	26	E2NW
ROBERT M ALLAN AND BONNIE J ALLAN HUSBAND AND WIFE	ANTELOPE ENERGY COMPANY LLC	2/9/2009	10N	58W	22	N2NW,SENW,NESW,S2SE

Lessor	Lessee	Lease date	Tshp	Rng	Sec	Description
ROBERT M ALLAN AND BONNIE J ALLAN HUSBAND AND WIFE	ANTELOPE ENERGY COMPANY LLC	2/9/2009	10N	58W	23	N2NE,SENE,E2NW,SE
ROBERT M ALLAN AND BONNIE J ALLAN HUSBAND AND WIFE	ANTELOPE ENERGY COMPANY LLC	2/9/2009	10N	58W	26	NE
ROBERT M ALLAN AND BONNIE J ALLAN HUSBAND AND WIFE	ANTELOPE ENERGY COMPANY LLC	2/9/2009	10N	58W	26	W2NW
ROBERT M ALLAN AND BONNIE J ALLAN HUSBAND AND WIFE	ANTELOPE ENERGY COMPANY LLC	2/9/2009	10N	58W	26	S2SE,E2SW
ROBERT M ALLAN AND BONNIE J ALLAN HUSBAND AND WIFE	ANTELOPE ENERGY COMPANY LLC	2/9/2009	10N	58W	26	NWSW
ROBERT M ALLAN AND BONNIE J ALLAN HUSBAND AND WIFE	ANTELOPE ENERGY COMPANY LLC	2/9/2009	10N	58W	26	N2SE
CAROLYN SATTLER AND PAUL A SATTLER WIFE AND HUSBAND	ANTELOPE ENERGY COMPANY, LLC	2/18/2009	10N	58W	26	E2SW,S2SE
CAROLYN SATTLER AND PAUL A SATTLER WIFE AND HUSBAND	ANTELOPE ENERGY COMPANY, LLC	2/18/2009	10N	58W	23	E2SW
NANCY A SMITH AND MAX A SMITH TRUSTEES OF THE SMITH FAMILY MINERAL TRUST	ANTELOPE ENERGY COMPANY LLC	3/5/2009	10N	58W	26	NWSW
NANCY A SMITH AND MAX A SMITH TRUSTEES OF THE SMITH FAMILY MINERAL TRUST	ANTELOPE ENERGY COMPANY LLC	3/5/2009	10N	58W	26	NW,NE
NANCY A SMITH AND MAX A SMITH TRUSTEES OF THE SMITH FAMILY MINERAL TRUST	ANTELOPE ENERGY COMPANY LLC	3/5/2009	10N	58W	26	N2SE
NANCY A SMITH AND MAX A SMITH TRUSTEES OF THE SMITH FAMILY MINERAL TRUST	ANTELOPE ENERGY COMPANY LLC	3/5/2009	10N	58W	26	E2SW,S2SE
WILLIAM V LEDGERWOOD AND BETTY C LEDGERWOOD TRUSTEES OF THE LEDGERWOOD FAMILY TRUST DATED MARCH 28, 1985	ANTELOPE ENERGY COMPANY, LLC	3/5/2009	10N	58W	26	E2SW,S2SE
WILLIAM V LEDGERWOOD AND BETTY C LEDGERWOOD TRUSTEES OF THE LEDGERWOOD FAMILY TRUST DATED MARCH 28, 1985	ANTELOPE ENERGY COMPANY, LLC	3/5/2009	10N	58W	26	E2NW
DAVID LEWIS ALLAN AKA DAVID L ALLAN A SINGLE PERSON	ANTELOPE ENERGY COMPANY LLC	3/30/2009	10N	58W	26	NWSW
DAVID LEWIS ALLAN AKA DAVID L ALLAN A SINGLE PERSON	ANTELOPE ENERGY COMPANY LLC	3/30/2009	10N	58W	26	NE,NW
DAVID LEWIS ALLAN AKA DAVID L ALLAN A SINGLE PERSON	ANTELOPE ENERGY COMPANY LLC	3/30/2009	10N	58W	26	N2SE
DAVID LEWIS ALLAN AKA DAVID L ALLAN A SINGLE PERSON	ANTELOPE ENERGY COMPANY LLC	3/30/2009	10N	58W	26	E2SW,S2SE

Lessor	Lessee	Lease date	Tshp	Rng	Sec	Description
JEAN ALLAN WILSON A SINGLE PERSON	ANTELOPE ENERGY COMPANY, LLC	7/1/2009	10N	58W	26	NWSW
JEAN ALLAN WILSON A SINGLE PERSON	ANTELOPE ENERGY COMPANY, LLC	7/1/2009	10N	58W	26	NE, NW
JEAN ALLAN WILSON A SINGLE PERSON	ANTELOPE ENERGY COMPANY, LLC	7/1/2009	10N	58W	26	N2SE
JEAN ALLAN WILSON A SINGLE PERSON	ANTELOPE ENERGY COMPANY, LLC	7/1/2009	10N	58W	26	E2SW, S2SE
DONNA J DEEGAN A WIDOW	EOG RESOURCES	3/20/2010	10N	58W	26	E2SW, S2SE
DONNA J DEEGAN A WIDOW	EOG RESOURCES	3/20/2010	10N	58W	26	E2NW
GERALD W ELLENWOOD A SINGLE MAN	EOG RESOURCES	6/24/2010	10N	58W	26	S2SE, E2SW
GERALD W ELLENWOOD A SINGLE MAN	EOG RESOURCES	6/24/2010	10N	58W	26	E2NW
WILBUR SALYARDS AND SANDRA F SALYARDS HUSBAND AND WIFE	ANTELOPE ENERGY COMPANY, LLC	2/17/2009	10N	58W	25	N2
DARREL E SALYARDS & JOAN B SALYARDS HUSBAND AND WIFE	ANTELOPE ENERGY COMPANY, LLC	2/18/2009	10N	58W	25	N2
NORMA MAYO AKA NORMA J MAYO A SINGLE PERSON	ANTELOPE ENERGY COMPANY, LLC	2/24/2009	10N	58W	25	N2
CATHERINE AURIEL SHOEMAKER A SINGLE PERSON	ANTELOPE ENERGY COMPANY, LLC	3/5/2009	10N	58W	25	N2
KAREN JEAN AMES AND RICHARD PAUL AMES WIFE AND HUSBAND	ANTELOPE ENERGY COMPANY, LLC	3/9/2009	10N	58W	25	N2
WALLAS DEAN KESLAR AKA WALLACE KESLAR AND SHONA KESLER HUSBAND AND WIFE	ANTELOPE ENERGY COMPANY, LLC	3/16/2009	10N	58W	25	N2
DONNA HENDRICK A SINGLE PERSON	ANTELOPE ENERGY COMPANY, LLC	3/30/2009	10N	58W	25	N2
JANICE ARLENE SIMMONS A SINGLE PERSON	ANTELOPE ENERGY COMPANY, LLC	4/13/2009	10N	58W	25	N2
GERALD LYNN KESLAR AKA GERALD KESLAR AND CHERYL LYNN KESLAR HUSBAND AND WIFE	ANTELOPE ENERGY COMPANY, LLC	4/13/2009	10N	58W	25	N2
ARDICE KAY BOURG A SINGLE PERSON	ANTELOPE ENERGY COMPANY, LLC	4/20/2009	10N	58W	25	N2
LAUREL ANN FUKUYASU AKA LAUREL A FUKUYASU A MARRIED WOMAN DEALING IN HER SOLE AND SEPARATE PROPERTY	CONTEX ENERGY COMPANY	11/26/2010	10N	58W	25	N2
DELORES M KESLAR AKA DELORES KESLAR A WIDOW	CONTEX ENERGY COMPANY	5/10/2011	10N	58W	25	N2
BARRY CLAY BEDINGER AND LINDA M BEDINGER HUSBAND AND WIFE	EXTERRA RESOURCES LLC	10/2/2008	10N	58W	25	N2

Lessor	Lessee	Lease date	Tshp	Rng	Sec	Description
LYNNE B KELLY AND JAMES D KELLY HUSBAND AND WIFE	EXTERRA RESOURCES LLC	10/2/2008	10N	58W	25 N2	
TIMBRO RANCH & CATTLE CO LLC A NEBRASKA LIMITED LIABILITY COMPANY	EXTERRA RESOURCES LLC	1/26/2009	10N	58W	25 N2	
TIMBRO RANCH & CATTLE CO LLC A NEBRASKA LIMITED LIABILITY COMPANY	EXTERRA RESOURCES LLC	1/26/2009	10N	58W	25 S2	
TIMBRO RANCH & CATTLE CO LLC A NEBRASKA LIMITED LIABILITY COMPANY	EXTERRA RESOURCES LLC	1/26/2009	10N	58W	26 NE,E2NW	
TIMBRO RANCH & CATTLE CO LLC A NEBRASKA LIMITED LIABILITY COMPANY	EXTERRA RESOURCES LLC	1/26/2009	10N	58W	26 W2NW	
TIMBRO RANCH & CATTLE CO LLC A NEBRASKA LIMITED LIABILITY COMPANY	EXTERRA RESOURCES LLC	1/26/2009	10N	58W	26 S2SE,E2SW	
TIMBRO RANCH & CATTLE CO LLC A NEBRASKA LIMITED LIABILITY COMPANY	EXTERRA RESOURCES LLC	1/26/2009	10N	58W	27 NE	
TIMBRO RANCH & CATTLE CO LLC A NEBRASKA LIMITED LIABILITY COMPANY	EXTERRA RESOURCES LLC	1/26/2009	10N	58W	26 NWSW	
TIMBRO RANCH & CATTLE CO LLC A NEBRASKA LIMITED LIABILITY COMPANY	EXTERRA RESOURCES LLC	1/26/2009	10N	58W	26 N2SE	
DONALD A FRIDLEY AKA DONALD FRIDLEY A MARRIED MAN DEALING IN HIS SOLE AND SEPARATE PROPERTY	EOG RESOURCES	3/1/2010	10N	58W	27 NE	
KENNETH J FRIDLEY AKA KENNETH FRIDLEY AND MARY KAY FRIDLEY HUSBAND AND WIFE	EOG RESOURCES	3/1/2010	10N	58W	27 NE	
MICHAEL D FRIDLEY AKA MICHAEL FRIDLEY A WIDOWER	EOG RESOURCES	3/1/2010	10N	58W	27 NE	
JEAN ALLAN WILSON A SINGLE WOMAN	GFL & ASSOCIATES LLC	1/25/2010	10N	58W	22 N2NW,SENW,NESW,S2SE	
JEAN ALLAN WILSON A SINGLE WOMAN	GFL & ASSOCIATES LLC	1/25/2010	10N	58W	27 NE	
SMITH FAMILY MINERAL TRUST DATED SEPTEMBER 27 1999 NANCY A SMITH AND MAX A SMITH TRUSTEES	GFL & ASSOCIATES LLC	1/28/2010	10N	58W	22 N2NW,SENW,NESW,S2SE	
SMITH FAMILY MINERAL TRUST DATED SEPTEMBER 27 1999 NANCY A SMITH AND MAX A SMITH TRUSTEES	GFL & ASSOCIATES LLC	1/28/2010	10N	58W	27 NE	
ROXANNE KLAS A MARRIED WOMAN DEALING IN HER SOLE AND SEPARATE PROPERTY AND HEIR OF DAVID LEWIS ALLAN DECEASED	GFL & ASSOCIATES LLC	2/15/2010	10N	58W	22 N2NW,SENW,NESW,S2SE	
ROXANNE KLAS A MARRIED WOMAN DEALING IN HER SOLE AND SEPARATE PROPERTY AND HEIR OF DAVID LEWIS ALLAN DECEASED	GFL & ASSOCIATES LLC	2/15/2010	10N	58W	27 NE	

Lessor	Lessee	Lease date	Tshp	Rng	Sec	Description
CRAIG R ALLAN A SINGLE MAN AND HEIR OF DAVID						
LEWIS ALLAN DECEASED	GFL & ASSOCIATES LLC	2/15/2010	10N	58W	22	N2NW,SENW,NESW,S2SE
CRAIG R ALLAN A SINGLE MAN AND HEIR OF DAVID						
LEWIS ALLAN DECEASED	GFL & ASSOCIATES LLC	2/15/2010	10N	58W	27	NE
DENNIS L DANIELS A MARRIED MAN DEALING IN HIS SOLE AND SEPARATE PROPERTY	NORTHSTAR ENERGY COMPANY LLC	4/2/2014	10N	58W	10	E2NE
KAREN E MARVEL-NASO A MARRIED WOMAN DEALING IN HER SOLE AND SEPARATE PROPERTY						
SCOTT ALLAN A SINGLE MAN AND HEIR OF DAVID	NORTHSTAR ENERGY COMPANY LLC	4/2/2014	10N	58W	10	E2NE
LEWIS ALLAN DECEASED	GFL & ASSOCIATES LLC	2/15/2010	10N	58W	22	N2NW,SENW,NESW,S2SE
SCOTT ALLAN A SINGLE MAN AND HEIR OF DAVID						
LEWIS ALLAN DECEASED	GFL & ASSOCIATES LLC	2/15/2010	10N	58W	27	NE
PRINCIPLE ENERGY, LLC, A LIMITED LIABILITY COMPANY	WHITING OIL AND GAS CORPORATION	11/9/2015	10N	58W	23	E2SW
PETROBELLA ENERGY INC	WHITING OIL AND GAS CORPORATION	11/12/2015	10N	58W	23	E2SW
MELANIE NEDRUD REVOCABLE TRUST U/T/A DATED JANUARY 27, 2000, MELANIE CLIFFORD NEDRUD AS TRUSTEE	WHITING OIL AND GAS CORPORATION	3/24/2016	10N	57W	31	NE
GERALD W ELLENWOOD A SINGLE MAN	NORTHSTAR ENERGY COMPANY, LLC	6/18/2013	10N	58W	23	E2SW
DONNA J DEEGAN A WIDOW						
MARGOT ANN GRANT F/K/A MARGOT ANN MCCORMICK A MARRIED WOMAN DEALING IN HER SOLE AND SEPARATE PROPERTY, INDIVIDUALLY AND AS SUCCESSOR-IN-INTEREST TO THE ESTATES OF MARGARET C MCCORMICK, WALTER G MCCORMICK, AND CARRIE G NICKELL, ALL DECEASED	NORTHSTAR ENERGY COMPANY, LLC	7/9/2013	10N	58W	11	W2NW
MARGOT ANN GRANT F/K/A MARGOT ANN MCCORMICK A MARRIED WOMAN DEALING IN HER SOLE AND SEPARATE PROPERTY, INDIVIDUALLY AND AS SUCCESSOR-IN-INTEREST TO THE ESTATES OF MARGARET C MCCORMICK, WALTER G MCCORMICK, AND CARRIE G NICKELL, ALL DECEASED						
	NORTHSTAR ENERGY COMPANY, LLC	7/9/2013	10N	58W	10	E2NE

Lessor	Lessee	Lease date	Tshp	Rng	Sec	Description
MARGOT ANN GRANT F/K/A MARGOT ANN MCCORMICK A MARRIED WOMAN DEALING IN HER SOLE AND SEPARATE PROPERTY, INDIVIDUALLY AND AS SUCCESSOR-IN-INTEREST TO THE ESTATES OF MARGARET C MCCORMICK, WALTER G MCCORMICK, AND CARRIE G NICKELL, ALL DECEASED	NORTHSTAR ENERGY COMPANY, LLC	7/9/2013	10N	58W	11	N2S2
KENNETH L MORRELL A MARRIED MAN DEALING IN HIS SOLE AND SEPARATE PROPERTY, INDIVIDUALLY AND AS SUCCESSOR-IN-INTEREST TO THE ESTATE OF CARRIE G NICKELL, DECEASED	NORTHSTAR ENERGY COMPANY, LLC	7/25/2013	10N	58W	11	W2NW
KENNETH L MORRELL A MARRIED MAN DEALING IN HIS SOLE AND SEPARATE PROPERTY, INDIVIDUALLY AND AS SUCCESSOR-IN-INTEREST TO THE ESTATE OF CARRIE G NICKELL, DECEASED	NORTHSTAR ENERGY COMPANY, LLC	7/25/2013	10N	58W	10	E2NE
KENNETH L MORRELL A MARRIED MAN DEALING IN HIS SOLE AND SEPARATE PROPERTY, INDIVIDUALLY AND AS SUCCESSOR-IN-INTEREST TO THE ESTATE OF CARRIE G NICKELL, DECEASED	NORTHSTAR ENERGY COMPANY, LLC	7/25/2013	10N	58W	11	N2S2
JOYCE E WAGNER A MARRIED WOMAN DEALING IN HER SOLE AND SEPARATE PROPERTY, INDIVIDUALLY AND AS SUCCESSOR-IN-INTEREST TO THE ESTATE OF CARRIE G NICKELL, DECEASED	NORTHSTAR ENERGY COMPANY, LLC	7/25/2013	10N	58W	11	W2NW
JOYCE E WAGNER A MARRIED WOMAN DEALING IN HER SOLE AND SEPARATE PROPERTY, INDIVIDUALLY AND AS SUCCESSOR-IN-INTEREST TO THE ESTATE OF CARRIE G NICKELL, DECEASED	NORTHSTAR ENERGY COMPANY, LLC	7/25/2013	10N	58W	10	E2NE
JOYCE E WAGNER A MARRIED WOMAN DEALING IN HER SOLE AND SEPARATE PROPERTY, INDIVIDUALLY AND AS SUCCESSOR-IN-INTEREST TO THE ESTATE OF CARRIE G NICKELL, DECEASED	NORTHSTAR ENERGY COMPANY, LLC	7/25/2013	10N	58W	11	N2S2

Lessor	Lessee	Lease date	Tshp	Rng	Sec	Description
LAURA JEAN MOSS A MARRIED WOMAN DEALING IN HER SOLE AND SEPARATE PROPERTY, INDIVIDUALLY AND AS SUCCESSOR-IN-INTEREST TO THE ESTATE OF CARRIE G NICKELL, DECEASED	NORTHSTAR ENERGY COMPANY, LLC	7/25/2013	10N	58W	11	W2NW
LAURA JEAN MOSS A MARRIED WOMAN DEALING IN HER SOLE AND SEPARATE PROPERTY, INDIVIDUALLY AND AS SUCCESSOR-IN-INTEREST TO THE ESTATE OF CARRIE G NICKELL, DECEASED	NORTHSTAR ENERGY COMPANY, LLC	7/25/2013	10N	58W	10	E2NE
LAURA JEAN MOSS A MARRIED WOMAN DEALING IN HER SOLE AND SEPARATE PROPERTY, INDIVIDUALLY AND AS SUCCESSOR-IN-INTEREST TO THE ESTATE OF CARRIE G NICKELL, DECEASED	NORTHSTAR ENERGY COMPANY, LLC	7/25/2013	10N	58W	11	N2S2
CLAUDIA LESLIE HICKEY A MARRIED WOMAN DEALING IN HER SOLE AND SEPARATE PROPERTY, INDIVIDUALLY AND AS SUCCESSOR-IN-INTEREST TO THE ESTATE OF CARRIE G NICKELL, DECEASED	NORTHSTAR ENERGY COMPANY, LLC	7/25/2013	10N	58W	11	W2NW
CLAUDIA LESLIE HICKEY A MARRIED WOMAN DEALING IN HER SOLE AND SEPARATE PROPERTY, INDIVIDUALLY AND AS SUCCESSOR-IN-INTEREST TO THE ESTATE OF CARRIE G NICKELL, DECEASED	NORTHSTAR ENERGY COMPANY, LLC	7/25/2013	10N	58W	11	N2S2
CLAUDIA LESLIE HICKEY A MARRIED WOMAN DEALING IN HER SOLE AND SEPARATE PROPERTY, INDIVIDUALLY AND AS SUCCESSOR-IN-INTEREST TO THE ESTATE OF CARRIE G NICKELL, DECEASED	NORTHSTAR ENERGY COMPANY, LLC	10/1/2013	10N	58W	11	W2NW
KEITH E FAIRBAIRN A MARRIED MAN DEALING IN HIS SOLE AND SEPARATE PROPERTY, INDIVIDUALLY AND AS SUCCESSOR-IN-INTEREST TO THE ESTATE OF CARRIE G NICKELL, DECEASED	NORTHSTAR ENERGY COMPANY, LLC	10/1/2013	10N	58W	10	E2NE

Lessor	Lessee	Lease date	Tshp	Rng	Sec	Description
KEITH E FAIRBAIRN A MARRIED MAN DEALING IN HIS SOLE AND SEPARATE PROPERTY, INDIVIDUALLY AND AS SUCCESSOR-IN-INTEREST TO THE ESTATE OF CARRIE G NICKELL, DECEASED	NORTHSTAR ENERGY COMPANY, LLC	10/1/2013	10N	58W	11	N2S2
RODELLA MINERALS LLC A COLORADO LIMITED LIABILITY COMPANY	CHATFIELD DP, LLC	5/12/2014	10N	58W	23	E2SW
HYMCO VENTURES LLC AN OKLAHOMA LIMITED LIABILITY COMPANY	HYMCO DP, LLC	6/14/2014	10N	58W	23	E2SW
BAYSHORE MINERALS LLC A COLORADO LIMITED LIABILITY COMPANY	CALIER DP, LLC	7/24/2014	10N	58W	23	E2SW
JUDY GOULD FKA JUDY LEE MCCORMICK A WIDOW, INDIVIDUALLY AND AS SUCCESSOR-IN-INTEREST TO THE ESTATES OF MARGARET C MCCORMICK, WALTER G MCCORMICK, AND CARRIE G NICKELL, ALL DECEASED	NORTHSTAR ENERGY COMPANY, LLC	7/23/2013	10N	58W	11	W2NW
JUDY GOULD FKA JUDY LEE MCCORMICK A WIDOW, INDIVIDUALLY AND AS SUCCESSOR-IN-INTEREST TO THE ESTATES OF MARGARET C MCCORMICK, WALTER G MCCORMICK, AND CARRIE G NICKELL, ALL DECEASED	NORTHSTAR ENERGY COMPANY, LLC	7/23/2013	10N	58W	10	E2NE
JUDY GOULD FKA JUDY LEE MCCORMICK A WIDOW, INDIVIDUALLY AND AS SUCCESSOR-IN-INTEREST TO THE ESTATES OF MARGARET C MCCORMICK, WALTER G MCCORMICK, AND CARRIE G NICKELL, ALL DECEASED	NORTHSTAR ENERGY COMPANY, LLC	7/23/2013	10N	58W	11	N2S2
ATOMIC CAPITAL MINERALS LLC A LIMITED LIABILITY COMPANY	WHITTING OIL AND GAS CORPORATION	7/11/2017	10N	58W	23	E2SW
PHILLIP E COON A SINGLE MAN, INDIVIDUALLY AND AS SUCCESSOR-IN-INTEREST TO THE ESTATE OF CARRIE G NICKELL, DECEASED	NORTHSTAR ENERGY COMPANY, LLC	1/6/2014	10N	58W	11	W2NW
PHILLIP E COON A SINGLE MAN, INDIVIDUALLY AND AS SUCCESSOR-IN-INTEREST TO THE ESTATE OF CARRIE G NICKELL, DECEASED	NORTHSTAR ENERGY COMPANY, LLC	1/6/2014	10N	58W	10	E2NE
PHILLIP E COON A SINGLE MAN, INDIVIDUALLY AND AS SUCCESSOR-IN-INTEREST TO THE ESTATE OF CARRIE G NICKELL, DECEASED	NORTHSTAR ENERGY COMPANY, LLC	1/6/2014	10N	58W	11	N2S2



Lessor	Lessee	Lease date	Tshp	Rng	Sec	Description
DENNIS L DANIELS A MARRIED MAN DEALING IN HIS SOLE AND SEPARATE PROPERTY, INDIVIDUALLY AND AS SUCCESSOR-IN-INTEREST TO THE ESTATE OF CARRIE G NICKELL, DECEASED	NORTHSTAR ENERGY COMPANY, LLC	12/30/2013	10N	58W	11	W2NW
DENNIS L DANIELS A MARRIED MAN DEALING IN HIS SOLE AND SEPARATE PROPERTY, INDIVIDUALLY AND AS SUCCESSOR-IN-INTEREST TO THE ESTATE OF CARRIE G NICKELL, DECEASED	NORTHSTAR ENERGY COMPANY, LLC	12/30/2013	10N	58W	11	N2S2
KAREN MARVEL AKA KAREN E MARVEL-NASO A MARRIED WOMAN DEALING IN HER SOLE AND SEPARATE PROPERTY, INDIVIDUALLY AND AS SUCCESSOR-IN-INTEREST TO THE ESTATE OF CARRIE G NICKELL, DECEASED	NORTHSTAR ENERGY COMPANY, LLC	12/30/2013	10N	58W	11	W2NW
KAREN MARVEL AKA KAREN E MARVEL-NASO A MARRIED WOMAN DEALING IN HER SOLE AND SEPARATE PROPERTY, INDIVIDUALLY AND AS SUCCESSOR-IN-INTEREST TO THE ESTATE OF CARRIE G NICKELL, DECEASED						
TWO MILE RANCH A COLORADO GENERAL PARTNERSHIP	CONTEX ENERGY COMPANY	4/22/2010	10N	57W	1	S2N2, LOTS 1,2,3,4
SUSAN ANN CHAVEZ FKA SUSAN ANN MURPHY A MARRIED WOMAN DEALING IN HER SOLE AND SEPARATE PROPERTY	CONTEX ENERGY COMPANY	3/18/2011	10N	57W	18	E2SE, W2SE, E2SW
DAN P MURPHY AKA DAN PATRICK MURPHY A MARRIED MAN DEALING IN HIS SOLE AND SEPARATE PROPERTY	CONTEX ENERGY COMPANY	3/18/2011	10N	57W	18	E2SE, W2SE, E2SW
MICHAEL R MURPHY AKA MICHAEL MURPHY A MARRIED MAN DEALING IN HIS SOLE AND SEPARATE PROPERTY	CONTEX ENERGY COMPANY	3/18/2011	10N	57W	18	E2SE, W2SE, E2SW
JUDY K ROMERO AKA JUDY ROMERO A SINGLE WOMAN	CONTEX ENERGY COMPANY	3/18/2011	10N	57W	18	E2SE, W2SE, E2SW
EDWARD A SELBY AKA EDWARD SELBY AND DARLENE SELBY HUSBAND AND WIFE	CONTEX ENERGY COMPANY	3/15/2011	10N	57W	18	E2SE, W2SE, E2SW
KATHLEEN E SELBY AKA KATHLEEN SELBY A WIDOW	CONTEX ENERGY COMPANY	3/21/2011	10N	57W	18	E2SE, W2SE, E2SW

Lessor	Lessee	Lease date	Tshp	Rng	Sec	Description
LINDA L TAYLOR AKA LINDA LOIS TAYLOR AKA LINDA TAYLOR FKA LINDA JOHNSON AKA LINDA LOIS JOHNSON AKA LINDA L JOHNSON A MARRIED WOMAN DEALING IN HER SOLE AND SEPARATE PROPERTY	CONTEX ENERGY COMPANY	3/18/2011	10N	57W	18	E2SE, W2SE, E2SW
SONYA K NICHOLS AKA SONYA NICHOLS A SINGLE WOMAN	CONTEX ENERGY COMPANY	3/24/2011	10N	57W	18	E2SE, W2SE, E2SW
SALLY K SANCHEZ A MARRIED WOMAN DEALING IN HER SOLE AND SEPARATE PROPERTY	CONTEX ENERGY COMPANY	3/18/2011	10N	57W	18	E2SE, W2SE, E2SW
GUY C JEFFERS A MARRIED MAN DEALING IN HIS SOLE AND SEPARATE PROPERTY	CONTEX ENERGY COMPANY	3/18/2011	10N	57W	18	E2SE, W2SE, E2SW
JACKIE LEE FISCUS AKA JACKIE L FISCUS AKA JACKIE FISCUS AND SHIRLEY FISCUS AKA SHIRLEY A FISCUS HUSBAND AND WIFE AS JOINT TENANTS	CONTEX ENERGY COMPANY	3/23/2010	10N	57W	7	E2SW, W2SE, E2SE, LOTS 3, 4
JACKIE LEE FISCUS AKA JACKIE L FISCUS AKA JACKIE FISCUS AND SHIRLEY FISCUS AKA SHIRLEY A FISCUS HUSBAND AND WIFE AS JOINT TENANTS	CONTEX ENERGY COMPANY	3/23/2010	10N	57W	18	NE
JACKIE LEE FISCUS AKA JACKIE L FISCUS AKA JACKIE FISCUS AND SHIRLEY FISCUS AKA SHIRLEY A FISCUS HUSBAND AND WIFE AS JOINT TENANTS	CONTEX ENERGY COMPANY	3/23/2010	10N	57W	7	E2NW, E2NE, LOTS 1, 2
JACKIE LEE FISCUS AKA JACKIE L FISCUS AKA JACKIE FISCUS AND SHIRLEY FISCUS AKA SHIRLEY A FISCUS HUSBAND AND WIFE AS JOINT TENANTS	CONTEX ENERGY COMPANY	3/23/2010	10N	57W	8	W2, W2E2
JACKIE LEE FISCUS AKA JACKIE L FISCUS AKA JACKIE FISCUS AND SHIRLEY FISCUS AKA SHIRLEY A FISCUS HUSBAND AND WIFE AS JOINT TENANTS	CONTEX ENERGY COMPANY	3/23/2010	10N	57W	17	N2NW
DANIEL J MOTIS A MARRIED MAN DEALING IN HIS SOLE AND SEPARATE PROPERTY	SPRINGFIELD OIL COMPANY	4/14/2010	9N	57W	1	S2N2, LOTS 1, 2, 3, 4
DANIEL J MOTIS A MARRIED MAN DEALING IN HIS SOLE AND SEPARATE PROPERTY	SPRINGFIELD OIL COMPANY	4/14/2010	9N	57W	11	W2SE, NESE, N2SESE
DANIEL J MOTIS A MARRIED MAN DEALING IN HIS SOLE AND SEPARATE PROPERTY	SPRINGFIELD OIL COMPANY	4/14/2010	9N	57W	12	N2
DANIEL J MOTIS A MARRIED MAN DEALING IN HIS SOLE AND SEPARATE PROPERTY	SPRINGFIELD OIL COMPANY	4/14/2010	9N	57W	17	E2SW, W2SE

Lessor	Lessee	Lease date	Tshp	Rng	Sec	Description
DANIEL J MOTIS A MARRIED MAN DEALING IN HIS SOLE AND SEPARATE PROPERTY	SPRINGFIELD OIL COMPANY	4/14/2010	9N	57W	17	W2SW
DANIEL J MOTIS A MARRIED MAN DEALING IN HIS SOLE AND SEPARATE PROPERTY	SPRINGFIELD OIL COMPANY	4/14/2010	9N	57W	18	NE
DANIEL J MOTIS A MARRIED MAN DEALING IN HIS SOLE AND SEPARATE PROPERTY	SPRINGFIELD OIL COMPANY	4/14/2010	9N	57W	18	N2SE
DANIEL J MOTIS A MARRIED MAN DEALING IN HIS SOLE AND SEPARATE PROPERTY	SPRINGFIELD OIL COMPANY	4/14/2010	9N	57W	19	E2NE
DANIEL J MOTIS A MARRIED MAN DEALING IN HIS SOLE AND SEPARATE PROPERTY	SPRINGFIELD OIL COMPANY	4/14/2010	9N	57W	20	N2
DANIEL J MOTIS A MARRIED MAN DEALING IN HIS SOLE AND SEPARATE PROPERTY	SPRINGFIELD OIL COMPANY	4/14/2010	9N	57W	21	W2NW
DANIEL J MOTIS A MARRIED MAN DEALING IN HIS SOLE AND SEPARATE PROPERTY	SPRINGFIELD OIL COMPANY	4/14/2010	9N	57W	1 S2	
ROBERT F MOTIS A MARRIED MAN DEALING IN HIS SOLE AND SEPARATE PROPERTY	SPRINGFIELD OIL COMPANY	4/14/2010	9N	57W	1	S2N2, LOTS 1,2,3,4
ROBERT F MOTIS A MARRIED MAN DEALING IN HIS SOLE AND SEPARATE PROPERTY	SPRINGFIELD OIL COMPANY	4/14/2010	9N	57W	11	W2SE, NESE, N2SESE
ROBERT F MOTIS A MARRIED MAN DEALING IN HIS SOLE AND SEPARATE PROPERTY	SPRINGFIELD OIL COMPANY	4/14/2010	9N	57W	12	N2
ROBERT F MOTIS A MARRIED MAN DEALING IN HIS SOLE AND SEPARATE PROPERTY	SPRINGFIELD OIL COMPANY	4/14/2010	9N	57W	17	E2SW, W2SE
ROBERT F MOTIS A MARRIED MAN DEALING IN HIS SOLE AND SEPARATE PROPERTY	SPRINGFIELD OIL COMPANY	4/14/2010	9N	57W	17	W2SW
ROBERT F MOTIS A MARRIED MAN DEALING IN HIS SOLE AND SEPARATE PROPERTY	SPRINGFIELD OIL COMPANY	4/14/2010	9N	57W		
ROBERT F MOTIS A MARRIED MAN DEALING IN HIS SOLE AND SEPARATE PROPERTY	SPRINGFIELD OIL COMPANY	4/14/2010	9N	57W	18	NE
ROBERT F MOTIS A MARRIED MAN DEALING IN HIS SOLE AND SEPARATE PROPERTY	SPRINGFIELD OIL COMPANY	4/14/2010	9N	57W	18	N2SE
ROBERT F MOTIS A MARRIED MAN DEALING IN HIS SOLE AND SEPARATE PROPERTY	SPRINGFIELD OIL COMPANY	4/14/2010	9N	57W	19	E2NE
ROBERT F MOTIS A MARRIED MAN DEALING IN HIS SOLE AND SEPARATE PROPERTY	SPRINGFIELD OIL COMPANY	4/14/2010	9N	57W	20	N2
ROBERT F MOTIS A MARRIED MAN DEALING IN HIS SOLE AND SEPARATE PROPERTY	SPRINGFIELD OIL COMPANY	4/14/2010	9N	57W	21	W2NW
CLARENCE R MOTIS A MARRIED MAN DEALING IN HIS SOLE AND SEPARATE PROPERTY	SPRINGFIELD OIL COMPANY	4/14/2010	9N	57W	1	S2
CLARENCE R MOTIS A MARRIED MAN DEALING IN HIS SOLE AND SEPARATE PROPERTY	SPRINGFIELD OIL COMPANY	4/14/2010	9N	57W	1	S2N2, LOTS 1,2,3,4
CLARENCE R MOTIS A MARRIED MAN DEALING IN HIS SOLE AND SEPARATE PROPERTY	SPRINGFIELD OIL COMPANY	4/14/2010	9N	57W	11	W2SE, NESE, N2SESE

Lessor	Lessee	Lease date	Tshp	Rng	Sec	Description
CLARENCE R MOTIS A MARRIED MAN DEALING IN HIS SOLE AND SEPARATE PROPERTY	SPRINGFIELD OIL COMPANY	4/14/2010	9N	57W	12	N2
CLARENCE R MOTIS A MARRIED MAN DEALING IN HIS SOLE AND SEPARATE PROPERTY	SPRINGFIELD OIL COMPANY	4/14/2010	9N	57W	17	E2SW, W2SE
CLARENCE R MOTIS A MARRIED MAN DEALING IN HIS SOLE AND SEPARATE PROPERTY	SPRINGFIELD OIL COMPANY	4/14/2010	9N	57W	17	W2SW
CLARENCE R MOTIS A MARRIED MAN DEALING IN HIS SOLE AND SEPARATE PROPERTY	SPRINGFIELD OIL COMPANY	4/14/2010	9N	57W	18	NE
CLARENCE R MOTIS A MARRIED MAN DEALING IN HIS SOLE AND SEPARATE PROPERTY	SPRINGFIELD OIL COMPANY	4/14/2010	9N	57W	18	N2SE
CLARENCE R MOTIS A MARRIED MAN DEALING IN HIS SOLE AND SEPARATE PROPERTY	SPRINGFIELD OIL COMPANY	4/14/2010	9N	57W	19	E2NE
CLARENCE R MOTIS A MARRIED MAN DEALING IN HIS SOLE AND SEPARATE PROPERTY	SPRINGFIELD OIL COMPANY	4/14/2010	9N	57W	20	N2
CLARENCE R MOTIS A MARRIED MAN DEALING IN HIS SOLE AND SEPARATE PROPERTY	SPRINGFIELD OIL COMPANY	4/14/2010	9N	57W	21	W2NW
CLARENCE R MOTIS A MARRIED MAN DEALING IN HIS SOLE AND SEPARATE PROPERTY	SPRINGFIELD OIL COMPANY	4/14/2010	9N	57W	1	S2
EDWARD DEANE MOTIS A MARRIED MAN DEALING IN HIS SOLE AND SEPARATE PROPERTY	SPRINGFIELD OIL COMPANY	4/14/2010	9N	57W	1	S2N2, LOTS 1,2,3,4
EDWARD DEANE MOTIS A MARRIED MAN DEALING IN HIS SOLE AND SEPARATE PROPERTY	SPRINGFIELD OIL COMPANY	4/14/2010	9N	57W	11	W2SE, NESE, N2SESE
EDWARD DEANE MOTIS A MARRIED MAN DEALING IN HIS SOLE AND SEPARATE PROPERTY	SPRINGFIELD OIL COMPANY	4/14/2010	9N	57W	12	N2
EDWARD DEANE MOTIS A MARRIED MAN DEALING IN HIS SOLE AND SEPARATE PROPERTY	SPRINGFIELD OIL COMPANY	4/14/2010	9N	57W	17	E2SW, W2SE
EDWARD DEANE MOTIS A MARRIED MAN DEALING IN HIS SOLE AND SEPARATE PROPERTY	SPRINGFIELD OIL COMPANY	4/14/2010	9N	57W	17	W2SW
EDWARD DEANE MOTIS A MARRIED MAN DEALING IN HIS SOLE AND SEPARATE PROPERTY	SPRINGFIELD OIL COMPANY	4/14/2010	9N	57W	18	NE
EDWARD DEANE MOTIS A MARRIED MAN DEALING IN HIS SOLE AND SEPARATE PROPERTY	SPRINGFIELD OIL COMPANY	4/14/2010	9N	57W	18	N2SE

Lessor	Lessee	Lease date	Tshp	Rng	Sec	Description
EDWARD DEANE MOTIS A MARRIED MAN DEALING IN HIS SOLE AND SEPARATE PROPERTY	SPRINGFIELD OIL COMPANY	4/14/2010	9N	57W	19	E2NE
EDWARD DEANE MOTIS A MARRIED MAN DEALING IN HIS SOLE AND SEPARATE PROPERTY	SPRINGFIELD OIL COMPANY	4/14/2010	9N	57W	20	N2
EDWARD DEANE MOTIS A MARRIED MAN DEALING IN HIS SOLE AND SEPARATE PROPERTY	SPRINGFIELD OIL COMPANY	4/14/2010	9N	57W	21	W2NW
EDWARD DEANE MOTIS A MARRIED MAN DEALING IN HIS SOLE AND SEPARATE PROPERTY	SPRINGFIELD OIL COMPANY	4/14/2010	9N	57W	1	S2
MARY ANN MOTIS RITZ A MARRIED WOMAN DEALING IN HER SOLE AND SEPARATE PROPERTY	SPRINGFIELD OIL COMPANY	4/14/2010	9N	57W	1	S2N2, LOTS 1,2,3,4
MARY ANN MOTIS RITZ A MARRIED WOMAN DEALING IN HER SOLE AND SEPARATE PROPERTY	SPRINGFIELD OIL COMPANY	4/14/2010	9N	57W	11	W2SE, NESE, N2SESE
MARY ANN MOTIS RITZ A MARRIED WOMAN DEALING IN HER SOLE AND SEPARATE PROPERTY	SPRINGFIELD OIL COMPANY	4/14/2010	9N	57W	12	N2
MARY ANN MOTIS RITZ A MARRIED WOMAN DEALING IN HER SOLE AND SEPARATE PROPERTY	SPRINGFIELD OIL COMPANY	4/14/2010	9N	57W	17	E2SW, W2SE
MARY ANN MOTIS RITZ A MARRIED WOMAN DEALING IN HER SOLE AND SEPARATE PROPERTY	SPRINGFIELD OIL COMPANY	4/14/2010	9N	57W	17	W2SW
MARY ANN MOTIS RITZ A MARRIED WOMAN DEALING IN HER SOLE AND SEPARATE PROPERTY	SPRINGFIELD OIL COMPANY	4/14/2010	9N	57W	18	NE
MARY ANN MOTIS RITZ A MARRIED WOMAN DEALING IN HER SOLE AND SEPARATE PROPERTY	SPRINGFIELD OIL COMPANY	4/14/2010	9N	57W	18	N2SE
MARY ANN MOTIS RITZ A MARRIED WOMAN DEALING IN HER SOLE AND SEPARATE PROPERTY	SPRINGFIELD OIL COMPANY	4/14/2010	9N	57W	19	E2NE
MARY ANN MOTIS RITZ A MARRIED WOMAN DEALING IN HER SOLE AND SEPARATE PROPERTY	SPRINGFIELD OIL COMPANY	4/14/2010	9N	57W	20	N2

Lessor	Lessee	Lease date	Tshp	Rng	Sec	Description
MARY ANN MOTIS RITZ A MARRIED WOMAN DEALING IN HER SOLE AND SEPARATE PROPERTY	SPRINGFIELD OIL COMPANY	4/14/2010	9N	57W	21	W2NW
MARY ANN MOTIS RITZ A MARRIED WOMAN DEALING IN HER SOLE AND SEPARATE PROPERTY	SPRINGFIELD OIL COMPANY	4/14/2010	9N	57W	1	S2
CAROL MCENDAFER AND MICHAEL SCHMEECKLE TRUSTEES OF THE DALE SCHMEECKLE AND EDITH M SCHMEECKLE TRUST	SPRINGFIELD OIL COMPANY	6/16/2010	7N	57W	4	S2NW, LOTS 3,4
CAROL MCENDAFER AND MICHAEL SCHMEECKLE TRUSTEES OF THE DALE SCHMEECKLE AND EDITH M SCHMEECKLE TRUST	SPRINGFIELD OIL COMPANY	6/16/2010	7N	57W	5	S2NE,SE, LOTS 1,2
CAROL MCENDAFER AND MICHAEL SCHMEECKLE TRUSTEES OF THE DALE SCHMEECKLE AND EDITH M SCHMEECKLE TRUST	SPRINGFIELD OIL COMPANY	6/16/2010	7N	57W	5	S2NW, LOTS 3,4
CAROL MCENDAFER AND MICHAEL SCHMEECKLE TRUSTEES OF THE DALE SCHMEECKLE AND EDITH M SCHMEECKLE TRUST	SPRINGFIELD OIL COMPANY	6/16/2010	8N	57W	28	S2
CAROL MCENDAFER AND MICHAEL SCHMEECKLE TRUSTEES OF THE DALE SCHMEECKLE AND EDITH M SCHMEECKLE TRUST	SPRINGFIELD OIL COMPANY	6/16/2010	8N	57W	29	S2
CAROL MCENDAFER AND MICHAEL SCHMEECKLE TRUSTEES OF THE DALE SCHMEECKLE AND EDITH M SCHMEECKLE TRUST	SPRINGFIELD OIL COMPANY	6/16/2010	8N	57W	33	NE,SW
CAROL MCENDAFER AND MICHAEL SCHMEECKLE TRUSTEES OF THE DALE SCHMEECKLE AND EDITH M SCHMEECKLE TRUST	SPRINGFIELD OIL COMPANY	6/16/2010	8N	57W	33	NW
CAROL MCENDAFER AND MICHAEL SCHMEECKLE TRUSTEES OF THE DALE SCHMEECKLE AND EDITH M SCHMEECKLE TRUST	SPRINGFIELD OIL COMPANY	6/16/2010	9N	57W	18	NE
HARRY EUGENE DUGAN JR AND MAUDIE E DUGAN HUSBAND AND WIFE	SPRINGFIELD OIL COMPANY	6/25/2010	9N	57W	17	W2SW

Lessor	Lessee	Lease date	Tshp	Rng	Sec	Description
HARRY EUGENE DUGAN JR AND MAUDIE E DUGAN HUSBAND AND WIFE	SPRINGFIELD OIL COMPANY	6/25/2010 9N	57W	18 NE		
HARRY EUGENE DUGAN JR AND MAUDIE E DUGAN HUSBAND AND WIFE	SPRINGFIELD OIL COMPANY	6/25/2010 9N	57W	18 N2SE		
JUDY J YORK FKA JUDY DOUGLAS AND DOUGLAS A YORK WIFE & HUSBAND	SPRINGFIELD OIL COMPANY	6/30/2010 9N	57W	17 W2SW		
JUDY J YORK FKA JUDY DOUGLAS AND DOUGLAS A YORK WIFE & HUSBAND	SPRINGFIELD OIL COMPANY	6/30/2010 9N	57W	18 NE		
JUDY J YORK FKA JUDY DOUGLAS AND DOUGLAS A YORK WIFE & HUSBAND	SPRINGFIELD OIL COMPANY	6/30/2010 9N	57W	18 N2SE		
JOHNNY DUGAN AND MARIE DUGAN HUSBAND AND WIFE	SPRINGFIELD OIL COMPANY	6/30/2010 9N	57W	17 W2SW		
JOHNNY DUGAN AND MARIE DUGAN HUSBAND AND WIFE	SPRINGFIELD OIL COMPANY	6/30/2010 9N	57W	18 NE		
JOHNNY DUGAN AND MARIE DUGAN HUSBAND AND WIFE	SPRINGFIELD OIL COMPANY	6/30/2010 9N	57W	18 N2SE		
PAUL SEAN DUGAN	SPRINGFIELD OIL COMPANY	6/30/2010 9N	57W	17 W2SW		
PAUL SEAN DUGAN	SPRINGFIELD OIL COMPANY	6/30/2010 9N	57W	18 NE		
PAUL SEAN DUGAN	SPRINGFIELD OIL COMPANY	6/30/2010 9N	57W	18 N2SE		
RONALD MARK DUGAN AND BARBARA ANN DUGAN HUSBAND AND WIFE	SPRINGFIELD OIL COMPANY	6/30/2010 9N	57W	17 W2SW		
RONALD MARK DUGAN AND BARBARA ANN DUGAN HUSBAND AND WIFE	SPRINGFIELD OIL COMPANY	6/30/2010 9N	57W	18 NE		
RONALD MARK DUGAN AND BARBARA ANN DUGAN HUSBAND AND WIFE	SPRINGFIELD OIL COMPANY	6/30/2010 9N	57W	18 N2SE		
WALLACE LEO DUGAN AND AGNES DUGAN HUSBAND AND WIFE	SPRINGFIELD OIL COMPANY	6/25/2010 9N	57W	17 W2SW		
WALLACE LEO DUGAN AND AGNES DUGAN HUSBAND AND WIFE	SPRINGFIELD OIL COMPANY	6/25/2010 9N	57W	18 NE		
WALLACE LEO DUGAN AND AGNES DUGAN HUSBAND AND WIFE	SPRINGFIELD OIL COMPANY	6/25/2010 9N	57W	18 N2SE		
LISA MARIE WALLACE AND DAVID F WALLACE WIFE AND HUSBAND	SPRINGFIELD OIL COMPANY	6/30/2010 9N	57W	17 W2SW		
LISA MARIE WALLACE AND DAVID F WALLACE WIFE AND HUSBAND	SPRINGFIELD OIL COMPANY	6/30/2010 9N	57W	18 NE		
LISA MARIE WALLACE AND DAVID F WALLACE WIFE AND HUSBAND	SPRINGFIELD OIL COMPANY	6/30/2010 9N	57W	18 N2SE		
GOLDIE MAE LITTLEFIELD TRUSTEE OF THE JAMES E LITTLEFIELD AND GOLDIE M LITTLEFIELD TRUST	SPRINGFIELD OIL COMPANY	6/4/2010 9N	57W	8 NW		

Lessor	Lessee	Lease date	Tshp	Rng	Sec	Description
GOLDIE MAE LITTLEFIELD TRUSTEE OF THE JAMES E LITTLEFIELD AND GOLDIE M LITTLEFIELD TRUST	SPRINGFIELD OIL COMPANY	6/4/2010	9N	57W	8 NE	
GOLDIE MAE LITTLEFIELD TRUSTEE OF THE JAMES E LITTLEFIELD AND GOLDIE M LITTLEFIELD TRUST	SPRINGFIELD OIL COMPANY	6/4/2010	9N	57W	9 E2	
GOLDIE MAE LITTLEFIELD TRUSTEE OF THE JAMES E LITTLEFIELD AND GOLDIE M LITTLEFIELD TRUST	SPRINGFIELD OIL COMPANY	6/4/2010	9N	57W	15 NW, W2NE	
GOLDIE MAE LITTLEFIELD TRUSTEE OF THE JAMES E LITTLEFIELD AND GOLDIE M LITTLEFIELD TRUST	SPRINGFIELD OIL COMPANY	6/4/2010	9N	57W	15 S2	
GOLDIE MAE LITTLEFIELD TRUSTEE OF THE JAMES E LITTLEFIELD AND GOLDIE M LITTLEFIELD TRUST	SPRINGFIELD OIL COMPANY	6/4/2010	9N	57W	17 N2	
GOLDIE MAE LITTLEFIELD TRUSTEE OF THE JAMES E LITTLEFIELD AND GOLDIE M LITTLEFIELD TRUST	SPRINGFIELD OIL COMPANY	6/4/2010	9N	57W	8 SW	
GOLDIE MAE LITTLEFIELD TRUSTEE OF THE JAMES E LITTLEFIELD AND GOLDIE M LITTLEFIELD TRUST	SPRINGFIELD OIL COMPANY	6/4/2010	9N	57W	8 SE	
GLENDIA R BAILEY A MARRIED WOMAN DEALING IN HER SOLE AND SEPARATE PROPERTY	SPRINGFIELD OIL COMPANY	6/2/2010	9N	57W	8 NW	
GLENDIA R BAILEY A MARRIED WOMAN DEALING IN HER SOLE AND SEPARATE PROPERTY	SPRINGFIELD OIL COMPANY	6/2/2010	9N	57W	8 NE	
GLENDIA R BAILEY A MARRIED WOMAN DEALING IN HER SOLE AND SEPARATE PROPERTY	SPRINGFIELD OIL COMPANY	6/2/2010	9N	57W	9 E2	
GLENDIA R BAILEY A MARRIED WOMAN DEALING IN HER SOLE AND SEPARATE PROPERTY	SPRINGFIELD OIL COMPANY	6/2/2010	9N	57W	15 NW, W2NE	
GLENDIA R BAILEY A MARRIED WOMAN DEALING IN HER SOLE AND SEPARATE PROPERTY	SPRINGFIELD OIL COMPANY	6/2/2010	9N	57W	15 S2	
GLENDIA R BAILEY A MARRIED WOMAN DEALING IN HER SOLE AND SEPARATE PROPERTY	SPRINGFIELD OIL COMPANY	6/2/2010	9N	57W	17 N2	



Lessor	Lessee	Lease date	Tshp	Rng	Sec	Description
GLEND A R BAILEY A MARRIED WOMAN DEALING IN HER SOLE AND SEPARATE PROPERTY	SPRINGFIELD OIL COMPANY	6/2/2010 9N	57W	8 SW		
GLEND A R BAILEY A MARRIED WOMAN DEALING IN HER SOLE AND SEPARATE PROPERTY	SPRINGFIELD OIL COMPANY	6/2/2010 9N	57W	8 SE		
DAVID L VANGRAEFSCHPE A MARRIED MAN DEALING IN HIS SOLE AND SEPARATE PROPERTY	SPRINGFIELD OIL COMPANY	6/2/2010 9N	57W	8 NW		
DAVID L VANGRAEFSCHPE A MARRIED MAN DEALING IN HIS SOLE AND SEPARATE PROPERTY	SPRINGFIELD OIL COMPANY	6/2/2010 9N	57W	8 NE		
DAVID L VANGRAEFSCHPE A MARRIED MAN DEALING IN HIS SOLE AND SEPARATE PROPERTY	SPRINGFIELD OIL COMPANY	6/2/2010 9N	57W	9 E2		
DAVID L VANGRAEFSCHPE A MARRIED MAN DEALING IN HIS SOLE AND SEPARATE PROPERTY	SPRINGFIELD OIL COMPANY	6/2/2010 9N	57W	15 NW,W2NE		
DAVID L VANGRAEFSCHPE A MARRIED MAN DEALING IN HIS SOLE AND SEPARATE PROPERTY	SPRINGFIELD OIL COMPANY	6/2/2010 9N	57W	15 S2		
DAVID L VANGRAEFSCHPE A MARRIED MAN DEALING IN HIS SOLE AND SEPARATE PROPERTY	SPRINGFIELD OIL COMPANY	6/2/2010 9N	57W	17 N2		
DAVID L VANGRAEFSCHPE A MARRIED MAN DEALING IN HIS SOLE AND SEPARATE PROPERTY	SPRINGFIELD OIL COMPANY	6/2/2010 9N	57W	8 SW		
DAVID L VANGRAEFSCHPE A MARRIED MAN DEALING IN HIS SOLE AND SEPARATE PROPERTY	SPRINGFIELD OIL COMPANY	6/2/2010 9N	57W	8 SE		
LYNN COATES A MARRIED MAN DEALING IN HIS SOLE AND SEPARATE PROPERTY	SPRINGFIELD OIL COMPANY	6/10/2010 9N	57W	8 NE		
LYNN COATES A MARRIED MAN DEALING IN HIS SOLE AND SEPARATE PROPERTY	SPRINGFIELD OIL COMPANY	6/10/2010 9N	57W	8 SE		
EMILY VERLENE CARLSON A SINGLE WOMAN	SPRINGFIELD OIL COMPANY	5/26/2010 9N	57W	8 NW		
EMILY VERLENE CARLSON A SINGLE WOMAN	SPRINGFIELD OIL COMPANY	5/26/2010 9N	57W	8 NE		
EMILY VERLENE CARLSON A SINGLE WOMAN	SPRINGFIELD OIL COMPANY	5/26/2010 9N	57W	9 E2		
EMILY VERLENE CARLSON A SINGLE WOMAN	SPRINGFIELD OIL COMPANY	5/26/2010 9N	57W	15 NW,W2NE		
EMILY VERLENE CARLSON A SINGLE WOMAN	SPRINGFIELD OIL COMPANY	5/26/2010 9N	57W	15 S2		
EMILY VERLENE CARLSON A SINGLE WOMAN	SPRINGFIELD OIL COMPANY	5/26/2010 9N	57W	17 N2		

Lessor	Lessee	Lease date	Tshp	Rng	Sec	Description
EMILY VERLENE CARLSON A SINGLE WOMAN	SPRINGFIELD OIL COMPANY	5/26/2010	9N	57W	8	SW
EMILY VERLENE CARLSON A SINGLE WOMAN	SPRINGFIELD OIL COMPANY	5/26/2010	9N	57W	8	SE
THE PROSPECT COMPANY A DELAWARE CORPORATION	MARATHON OIL COMPANY	3/21/2011	9N	57W	5	S2NE, LOTS 1,2
THE PROSPECT COMPANY A DELAWARE CORPORATION	MARATHON OIL COMPANY	3/21/2011	9N	57W	5	S2NW,SW, LOTS 3,4
THE PROSPECT COMPANY A DELAWARE CORPORATION	MARATHON OIL COMPANY	3/21/2011	9N	57W	8	NE
THE PROSPECT COMPANY A DELAWARE CORPORATION	MARATHON OIL COMPANY	3/21/2011	9N	57W	8	NW
THE PROSPECT COMPANY A DELAWARE CORPORATION	MARATHON OIL COMPANY	3/21/2011	9N	57W	18	N2SE
CLARENCE R MOTIS AND JUDITH M MOTIS HUSBAND AND WIFE ROBERT F MOTIS AND MARGERY L MOTIS HUSBAND AND WIFE EDWARD DEANE MOTIS A SINGLE MAN MARY ANN MOTIS RITZ AND JAMES M RITZ WIFE AND HUSBAND DANIEL J MOTIS AND BILLIE J MOTIS HUSBAND AND WIFE	MARATHON OIL COMPANY	3/21/2011	9N	57W	18	NE
CLARENCE R MOTIS AND JUDITH M MOTIS HUSBAND AND WIFE ROBERT F MOTIS AND MARGERY L MOTIS HUSBAND AND WIFE EDWARD DEANE MOTIS A SINGLE MAN MARY ANN MOTIS RITZ AND JAMES M RITZ WIFE AND HUSBAND DANIEL J MOTIS AND BILLIE J MOTIS HUSBAND AND WIFE	BERENERGY CORPORATION	5/8/1989	9N	57W	6	S2NE,SE, LOTS 1,2
CLARENCE R MOTIS AND JUDITH M MOTIS HUSBAND AND WIFE ROBERT F MOTIS AND MARGERY L MOTIS HUSBAND AND WIFE EDWARD DEANE MOTIS A SINGLE MAN MARY ANN MOTIS RITZ AND JAMES M RITZ WIFE AND HUSBAND DANIEL J MOTIS AND BILLIE J MOTIS HUSBAND AND WIFE	BERENERGY CORPORATION	5/8/1989	9N	57W	6	SENW, LOTS 3,4,5
CLARENCE R MOTIS AND JUDITH M MOTIS HUSBAND AND WIFE ROBERT F MOTIS AND MARGERY L MOTIS HUSBAND AND WIFE EDWARD DEANE MOTIS A SINGLE MAN MARY ANN MOTIS RITZ AND JAMES M RITZ WIFE AND HUSBAND DANIEL J MOTIS AND BILLIE J MOTIS HUSBAND AND WIFE	BERENERGY CORPORATION	5/8/1989	9N	57W	6	E2SW, LOTS 6,7

Lessor	Lessee	Lease date	Tshp	Rng	Sec	Description
CLARENCE R MOTIS AND JUDITH M MOTIS HUSBAND AND WIFE ROBERT F MOTIS AND MARGERY L MOTIS HUSBAND AND WIFE EDWARD DEANE MOTIS A SINGLE MAN MARY ANN MOTIS RITZ AND JAMES M RITZ WIFE AND HUSBAND DANIEL J MOTIS AND BILLIE J MOTIS HUSBAND AND WIFE						
INEZ FISCHER AKA INEZ S FISCHER A WIDOW	BERENERGY CORPORATION	5/8/1989 9N	57W		6	E2SW, LOTS 6, 7
INEZ FISCHER AKA INEZ S FISCHER A WIDOW	BERENERGY CORPORATION	5/17/1989 9N	57W		6	SENNW, LOTS 3,4,5
INEZ FISCHER AKA INEZ S FISCHER A WIDOW	BERENERGY CORPORATION	5/17/1989 9N	57W		6	E2SW, LOTS 6, 7
HELEN V JACKSON A WIDOW	BERENERGY CORPORATION	5/17/1989 9N	57W		6	SENNW, LOTS 3,4,5
HELEN V JACKSON A WIDOW	BERENERGY CORPORATION	5/17/1989 9N	57W		6	E2SW, LOTS 6, 7
BONNIE D ETZLER AND GARY B ETZLER WIFE AND HUSBAND	BERENERGY CORPORATION	5/17/1989 9N	57W		6	SENNW, LOTS 3,4,5
BONNIE D ETZLER AND GARY B ETZLER WIFE AND HUSBAND	BERENERGY CORPORATION	5/17/1989 9N	57W		6	E2SW, LOTS 6, 7
DARRELL D BRUMAGE AND THEODORA BRUMAGE HUSBAND AND WIFE	BERENERGY CORPORATION	5/17/1989 9N	57W		6	SENNW, LOTS 3,4,5
DARRELL D BRUMAGE AND THEODORA BRUMAGE HUSBAND AND WIFE	BERENERGY CORPORATION	5/17/1989 9N	57W		6	SENNW, LOTS 3,4,5
RUTH J TOLISMA AND DUDLEY J TOLISMA WIFE AND HUSBAND	BERENERGY CORPORATION	5/17/1989 9N	57W		6	E2SW, LOTS 6, 7
RUTH J TOLISMA AND DUDLEY J TOLISMA WIFE AND HUSBAND	BERENERGY CORPORATION	5/17/1989 9N	57W		6	SENNW, LOTS 3,4,5
DENNIS CLARK BRUMAGE A SINGLE MAN	BERENERGY CORPORATION	5/17/1989 9N	57W		6	E2SW, LOTS 6, 7
DENNIS CLARK BRUMAGE A SINGLE MAN	BERENERGY CORPORATION	6/15/1989 9N	57W		6	SENNW, LOTS 3,4,5
DENNIS CLARK BRUMAGE A SINGLE MAN	BERENERGY CORPORATION	6/15/1989 9N	57W		6	E2SW, LOTS 6, 7
CLAUDE R WILLIAMS AKA CLAUDE RAY WILLIAMS AKA CR WILLIAMS A MARRIED MAN	BERENERGY CORPORATION	5/15/1991 9N	57W		6	SENNW, LOTS 3,4,5
CLAUDE R WILLIAMS AKA CLAUDE RAY WILLIAMS AKA CR WILLIAMS A MARRIED MAN	BERENERGY CORPORATION	5/15/1991 9N	57W		6	E2SW, LOTS 6, 7
LORANE DENISE BRUMAGE GOLDHAMMER	BERENERGY CORPORATION	4/27/1993 9N	57W		6	SENNW, LOTS 3,4,5
LORANE DENISE BRUMAGE GOLDHAMMER	BERENERGY CORPORATION	4/27/1993 9N	57W		6	E2SW, LOTS 6, 7
KURT STEPHEN BRUMAGE	BERENERGY CORPORATION	4/27/1993 9N	57W		6	SENNW, LOTS 3,4,5
KURT STEPHEN BRUMAGE	BERENERGY CORPORATION	4/27/1993 9N	57W		6	E2SW, LOTS 6, 7
BRANDON BRUMAGE	MARK A O'NEAL & ASSOCIATES INC	5/5/2014 9N	57W		6	E2SW,SENNW, LOTS 3,4,6,7
DIANE BOUDREAU FKA DIANE BRUMAGE	MARK A O'NEAL & ASSOCIATES INC	5/19/2014 9N	57W		6	E2SW,SENNW, LOTS 3,4,6,7
CAROL M COATES	MARK A O'NEAL & ASSOCIATES INC	10/1/2014 9N	57W		8	NE

Lessor	Lessee	Lease date	Tshp	Rng	Sec	Description
CAROL M COATES	MARK A O'NEAL & ASSOCIATES INC	10/1/2014	9N	57W	8 SE	
DENISE COATES-DENHARDT	MARK A O'NEAL & ASSOCIATES INC	10/1/2014	9N	57W	8 NE	
DENISE COATES-DENHARDT	MARK A O'NEAL & ASSOCIATES INC	10/1/2014	9N	57W	8 SE	
DANA COATES-GALE	MARK A O'NEAL & ASSOCIATES INC	10/1/2014	9N	57W	8 NE	
DANA COATES-GALE	MARK A O'NEAL & ASSOCIATES INC	10/1/2014	9N	57W	8 SE	
ATOMIC CAPITAL MINERALS LLC A LIMITED LIABILITY COMPANY	MARK A O'NEAL & ASSOCIATES INC	11/24/2014	9N	57W	5 SE	
JANICE ROMNEY A WIDOW	SPRINGFIELD OIL COMPANY	6/18/2010	9N	57W	5 SE	
RALPH D CLARK A MARRIED MAN DEALING IN HIS SOLE AND SEPARATE PROPERTY	SPRINGFIELD OIL COMPANY	6/19/2010	9N	57W	5 SE	
CRAIG SMITH SUCCESSOR TRUSTEE FOR THE MARGARET CLARK TADIE FAMILY TRUST	SPRINGFIELD OIL COMPANY	6/24/2010	9N	57W	5 SE	
GERALD B CLARK A MARRIED MAN DEALING IN HIS SOLE AND SEPARATE PROPERTY	SPRINGFIELD OIL COMPANY	6/18/2010	9N	57W	5 SE	
DANNY RAY CLARK A MARRIED MAN DEALING IN HIS SOLE AND SEPARATE PROPERTY	SPRINGFIELD OIL COMPANY	6/25/2010	9N	57W	5 SE	
CAROLYN SULLENBERGER A MARRIED WOMAN DEALING IN HER SOLE AND SEPARATE PROPERTY	SPRINGFIELD OIL COMPANY	6/25/2010	9N	57W	5 SE	
PRINCIPLE ENERGY, LLC, A LIMITED LIABILITY COMPANY	WHITING OIL AND GAS CORPORATION	12/7/2015	9N	57W	5 SE	
TIMBRO RANCH & CATTLE CO LLC A NEBRASKA LIMITED LIABILITY COMPANY	CONTEX ENERGY COMPANY	5/26/2010	9N	59W	10 NENE	
JUDITH L KUMMER AND FRED KUMMER WIFE AND HUSBAND	CONTEX ENERGY COMPANY	5/24/2010	10N	57W	17 SE, W2NE, S2NW	
MARY ALMA ALLRED AND REX ALLRED WIFE AND HUSBAND	CONTEX ENERGY COMPANY	5/24/2010	10N	57W	17 SE, W2NE, S2NW	
MARY ALMA ALLRED FAMILY TRUST REPRESENTED HERIN BY MARY ALMA ALLRED, TRUSTEE AND REX ALLRED, TRUSTEE	WHITING OIL AND GAS CORPORATION	9/1/2017	10N	57W	17 W2NE, S2NW, SE	
JUDITH L KUMMER	WHITING OIL AND GAS CORPORATION	9/1/2017	10N	57W	17 W2NE, S2NW, SE	
CLAYTON C STANLEY A MARRIED MAN DEALING IN HIS SOLE AND SEPARATE PROPERTY	CONTEX ENERGY COMPANY	5/24/2010	10N	57W	20 W2E2, SENE, SESE, SESW	

Lessor	Lessee	Lease date	Tshp	Rng	Sec	Description
MARION E STANLEY AND VIOLA M STANLEY HUSBAND AND WIFE	CONTEX ENERGY COMPANY	5/24/2010	10N	57W	20	W2E2,SENE,SESE,SESW
MARION E STANLEY AND VIOLA M STANLEY INDIVIDUALLY AND AS TRUSTEES OF THE MARION E AND VIOLA M STANLEY FAMILY TRUSTER UNDER TRUST DECLARATION DATED MARCH 8, 2005	WHITING OIL AND GAS CORPORATION	6/1/2016	10N	57W	20	W2E2,SESE,SENE,SESW
MARION E STANLEY AND VIOLA M STANLEY INDIVIDUALLY AND AS TRUSTEES OF THE MARION E AND VIOLA M STANLEY FAMILY TRUSTER UNDER TRUST DECLARATION DATED MARCH 8, 2005	WHITING OIL AND GAS CORPORATION	6/1/2016	10N	57W	29	NWNE
RANDAL C CLEVENGER A SINGLE MAN	CONTEX ENERGY COMPANY	5/24/2010	10N	57W	17	SW
RANDAL C CLEVENGER A SINGLE MAN	CONTEX ENERGY COMPANY	5/24/2010	10N	57W	20	E2NW,N2SW
DONALD V STANLEY JR A MARRIED MAN DEALING IN HIS SOLE AND SEPARATE PROPERTY	CONTEX ENERGY COMPANY	5/24/2010	10N	57W	17	SW
DONALD V STANLEY JR A MARRIED MAN DEALING IN HIS SOLE AND SEPARATE PROPERTY	CONTEX ENERGY COMPANY	5/24/2010	10N	57W	20	E2NW,N2SW
VICTOR E STANLEY A MARRIED MAN DEALING IN HIS SOLE AND SEPARATE PROPERTY	CONTEX ENERGY COMPANY	5/24/2010	10N	57W	17	SW
VICTOR E STANLEY A MARRIED MAN DEALING IN HIS SOLE AND SEPARATE PROPERTY	CONTEX ENERGY COMPANY	5/24/2010	10N	57W	20	E2NW,N2SW
VICTOR E STANLEY	WHITING OIL AND GAS CORPORATION	6/1/2017	10N	57W	17	SW
VICTOR E STANLEY	WHITING OIL AND GAS CORPORATION	6/1/2017	10N	57W	20	E2NW,N2SW
ROGER CLEVENGER	WHITING OIL AND GAS CORPORATION	6/1/2017	10N	57W	17	SW
ROGER CLEVENGER	WHITING OIL AND GAS CORPORATION	6/1/2017	10N	57W	20	E2NW,N2SW
ARNOLD CARL SPEAKER	WHITING OIL AND GAS CORPORATION	6/1/2017	10N	57W	17	SW
ARNOLD CARL SPEAKER	WHITING OIL AND GAS CORPORATION	6/1/2017	10N	57W	20	E2NW,N2SW
BLACKRIVER MINERAL GROUP, LLC A LIMITED LIABILITY COMPANY, REPRESENTED HEREIN BY BLACKRIVER, LLC, MANAGER, WILLIAM BRINKERHOFF, JR, EVP	WHITING OIL AND GAS CORPORATION	6/1/2017	10N	57W	17	SW

Lessor	Lessee	Lease date	Tshp	Rng	Sec	Description
BLACKRIVER MINERAL GROUP, LLC A LIMITED LIABILITY COMPANY, REPRESENTED HEREIN BY BLACKRIVER, LLC, MANAGER, WILLIAM BRINKERHOFF, JR, EVP	WHITING OIL AND GAS CORPORATION	6/1/2017	10N	57W	20	E2NW, N2SW
BARBARA A CLEVENGER WIDOW, AS SOLE HEIR OF ROBERT LEE CLEVENGER	WHITING OIL AND GAS CORPORATION	6/1/2017	10N	57W	17	SW
BARBARA A CLEVENGER WIDOW, AS SOLE HEIR OF ROBERT LEE CLEVENGER	WHITING OIL AND GAS CORPORATION	6/1/2017	10N	57W	20	E2NW, N2SW
DANIEL R STANLEY A MARRIED MAN DEALING IN HIS SOLE AND SEPARATE PROPERTY	CONTEX ENERGY COMPANY	5/24/2010	10N	57W	17	E2NE
DANIEL R STANLEY A MARRIED MAN DEALING IN HIS SOLE AND SEPARATE PROPERTY	CONTEX ENERGY COMPANY	5/24/2010	10N	57W	18	E2NW, LOTS 1,2,3,4
BERNARD F STANLEY A MARRIED MAN DEALING IN HIS SOLE AND SEPARATE PROPERTY	CONTEX ENERGY COMPANY	5/24/2010	10N	57W	17	E2NE
BERNARD F STANLEY A MARRIED MAN DEALING IN HIS SOLE AND SEPARATE PROPERTY	CONTEX ENERGY COMPANY	5/24/2010	10N	57W	18	E2NW, LOTS 1,2,3,4
BERNARD F STANLEY	WHITING OIL AND GAS CORPORATION	7/1/2017	10N	57W	17	E2NE
BERNARD F STANLEY	WHITING OIL AND GAS CORPORATION	7/1/2017	10N	57W	18	E2NW, LOTS 1,2,3,4
DANIEL R STANLEY	WHITING OIL AND GAS CORPORATION	7/1/2017	10N	57W	17	E2NE
DANIEL R STANLEY	WHITING OIL AND GAS CORPORATION	7/1/2017	10N	57W	18	E2NW, LOTS 1,2,3,4
DERALD N RICE A SINGLE MAN	CONTEX ENERGY COMPANY	9/20/2010	11N	57W	10	SE
DERALD N RICE A SINGLE MAN	CONTEX ENERGY COMPANY	9/20/2010	11N	57W	10	NE
GERARD F BURKE AND TANYA D BURKE HUSBAND AND WIFE	CONTEX ENERGY COMPANY	9/20/2010	11N	57W	10	SE
GERARD F BURKE AND TANYA D BURKE HUSBAND AND WIFE	CONTEX ENERGY COMPANY	9/20/2010	11N	57W	10	NE
JOYCE ECKER A MARRIED WOMAN DEALING IN HER SOLE AND SEPARTE PROPERTY	CONTEX ENERGY COMPANY	5/31/2010	9N	59W	6	LOTS 4,5
DONNA PIERPOINT A MARRIED WOMAN IN HER SOLE AND SEPARATE PROPERTY	CONTEX ENERGY COMPANY	5/31/2010	9N	59W	6	LOTS 4,5
BONNIE GRAY ATTORNEY-IN-FACT FOR RUTH A MCCUMBER A SINGLE WOMAN	CONTEX ENERGY COMPANY	5/31/2010	9N	59W	6	LOTS 4,5
RICHARD PHILLIPS A MARRIED MAN DEALING IN HIS SOLE AND SEPARTE PROPERTY	CONTEX ENERGY COMPANY	5/31/2010	9N	59W	6	LOTS 4,5

Lessor	Lessee	Lease date	Tshp	Rng	Sec	Description
KEITH PHILLIPS A MARRIED MAN DEALING IN HIS SOLE AND SEPARATE PROPERTY	CONTEX ENERGY COMPANY	5/31/2010	9N	59W	6	LOTS 4,5
GWENDOLYN S STANLEY A SINGLE WOMAN	CONTEX ENERGY COMPANY	5/24/2010	10N	58W	24	S2SE,S2N2SE
JAMES B STANLEY A MARRIED MAN DEALING IN HIS SOLE AND SEPARATE PROPERTY	CONTEX ENERGY COMPANY	5/24/2010	10N	58W	24	S2SE,S2N2SE
JAMES B STANLEY	WHITING OIL AND GAS CORPORATION	6/1/2016	10N	58W	24	S2SE,S2N2SE
EDITH M SCHWENN A MARRIED WOMAN DEALING IN HER SOLE AND SEPARATE PROPERTY	CONTEX ENERGY COMPANY	5/24/2010	10N	58W	24	W2
GILBERT L STANLEY A MARRIED MAN DEALING IN HIS SOLE AND SEPARATE PROPERTY	CONTEX ENERGY COMPANY	5/24/2010	10N	58W	24	W2
EDITH M SCHWENN REVOCABLE TRUST DATED APRIL 29, 2014	WHITING OIL AND GAS CORPORATION	6/1/2016	10N	58W	24	W2
GI FLAT TOP LLC	WHITING OIL AND GAS CORPORATION	6/1/2016	10N	58W	24	W2
MARVIN R STANLEY A SINGLE MAN DEALING IN HIS SOLE AND SEPARATE PROPERTY	CONTEX ENERGY COMPANY	5/24/2010	10N	57W	20	NENE
MARVIN R STANLEY A SINGLE MAN DEALING IN HIS SOLE AND SEPARATE PROPERTY	CONTEX ENERGY COMPANY	5/24/2010	10N	58W	24	NE,N2N2SE
MILDRED E FISHER A WIDOW	CONTEX ENERGY COMPANY	5/24/2010	10N	57W	20	NENE
MILDRED E FISHER A WIDOW	CONTEX ENERGY COMPANY	5/24/2010	10N	58W	24	NE,N2N2SE
MARVIN R STANLEY A SINGLE MAN	WHITING OIL AND GAS CORPORATION	6/1/2016	10N	58W	24	NE,N2N2SE
MARVIN R STANLEY A SINGLE MAN	WHITING OIL AND GAS CORPORATION	6/1/2016	10N	57W	20	NENE
MILDRED E FISHER	WHITING OIL AND GAS CORPORATION	6/1/2016	10N	58W	24	NE,N2N2SE
MILDRED E FISHER	WHITING OIL AND GAS CORPORATION	6/1/2016	10N	57W	20	NENE
MILTON W PRESLER A SINGLE MAN	CONTEX ENERGY COMPANY	6/14/2010	10N	57W	23	E2SW
MILTON W PRESLER A SINGLE MAN	CONTEX ENERGY COMPANY	6/14/2010	10N	57W	29	S2
MILTON W PRESLER A SINGLE MAN	CONTEX ENERGY COMPANY	6/14/2010	10N	57W	33	NW
MILTON W PRESLER A SINGLE MAN	CONTEX ENERGY COMPANY	6/14/2010	10N	57W	29	S2N2,NENE,NENW
DONNA L LEIFHEIT A MARRIED WOMAN DEALING IN HER SOLE AND SEPARATE PROPERTY	CONTEX ENERGY COMPANY	6/14/2010	10N	57W	23	E2SW
DONNA L LEIFHEIT A MARRIED WOMAN DEALING IN HER SOLE AND SEPARATE PROPERTY	CONTEX ENERGY COMPANY	6/14/2010	10N	57W	29	S2

Lessor	Lessee	Lease date	Tshp	Rng	Sec	Description
DONNA L LEIFHEIT A MARRIED WOMAN DEALING IN HER SOLE AND SEPARATE PROPERTY	CONTEX ENERGY COMPANY	6/14/2010	10N	57W	33	NW
DONNA L LEIFHEIT A MARRIED WOMAN DEALING IN HER SOLE AND SEPARATE PROPERTY	CONTEX ENERGY COMPANY	6/14/2010	10N	57W	29	S2N2,NENE,NENW
DOROTHY L ROBERTS A MARRIED WOMAN DEALING IN HER SOLE AND SEPARATE PROPERTY	CONTEX ENERGY COMPANY	6/14/2010	10N	57W	23	E2SW
DOROTHY L ROBERTS A MARRIED WOMAN DEALING IN HER SOLE AND SEPARATE PROPERTY	CONTEX ENERGY COMPANY	6/14/2010	10N	57W	29	S2
DOROTHY L ROBERTS A MARRIED WOMAN DEALING IN HER SOLE AND SEPARATE PROPERTY	CONTEX ENERGY COMPANY	6/14/2010	10N	57W	33	NW
DOROTHY L ROBERTS A MARRIED WOMAN DEALING IN HER SOLE AND SEPARATE PROPERTY	CONTEX ENERGY COMPANY	6/14/2010	10N	57W	29	S2N2,NENE,NENW
GARY D TOEDTL A SINGLE MAN	CONTEX ENERGY COMPANY	6/14/2010	10N	57W	23	E2SW
GARY D TOEDTL A SINGLE MAN	CONTEX ENERGY COMPANY	6/14/2010	10N	57W	29	S2
GARY D TOEDTL A SINGLE MAN	CONTEX ENERGY COMPANY	6/14/2010	10N	57W	33	NW
GARY D TOEDTL A SINGLE MAN	CONTEX ENERGY COMPANY	6/14/2010	10N	57W	29	S2N2,NENE,NENW
LARRY W TOEDTL A MARRIED MAN IN HIS SOLE AND SEPARATE PROPERTY	CONTEX ENERGY COMPANY	6/14/2010	10N	57W	23	E2SW
LARRY W TOEDTL A MARRIED MAN IN HIS SOLE AND SEPARATE PROPERTY	CONTEX ENERGY COMPANY	6/14/2010	10N	57W	29	S2
LARRY W TOEDTL A MARRIED MAN IN HIS SOLE AND SEPARATE PROPERTY	CONTEX ENERGY COMPANY	6/14/2010	10N	57W	33	NW
LARRY W TOEDTL A MARRIED MAN IN HIS SOLE AND SEPARATE PROPERTY	CONTEX ENERGY COMPANY	6/14/2010	10N	57W	29	S2N2,NENE,NENW
LAWRENCE G NELSON A MARRIED MAN DEALING IN HIS SOLE AND SEPARATE PROPERTY	CONTEX ENERGY COMPANY	7/5/2010	10N	57W	28	SW
LAWRENCE G NELSON A MARRIED MAN DEALING IN HIS SOLE AND SEPARATE PROPERTY	CONTEX ENERGY COMPANY	7/5/2010	10N	57W	33	NW
CHRISTOPHER L NORTHERN AND CHERYL M NORTHERN H/W	CONTEX ENERGY COMPANY	7/5/2010	10N	57W	28	SW
CHRISTOPHER L NORTHERN AND CHERYL M NORTHERN H/W	CONTEX ENERGY COMPANY	7/5/2010	10N	57W	33	NW



Lessor	Lessee	Lease date	Tshp	Rng	Sec	Description
JENNIFER SCHULIKIN A SINGLE WOMAN	CONTEX ENERGY COMPANY	9/20/2010	10N	57W	28	SW
JENNIFER SCHULIKIN A SINGLE WOMAN	CONTEX ENERGY COMPANY	9/20/2010	10N	57W	33	NW
JENNIFER SCHULIKIN A SINGLE WOMAN	CONTEX ENERGY COMPANY	9/20/2010	9N	57W	5	S2NW,SW, LOTS 3,4
JOANNA MILLER A MARRIED WOMAN DEALING IN HER SOLE AND SEPARATE PROPERTY	CONTEX ENERGY COMPANY	9/14/2010	10N	57W	28	SW
JOANNA MILLER A MARRIED WOMAN DEALING IN HER SOLE AND SEPARATE PROPERTY	CONTEX ENERGY COMPANY	9/14/2010	10N	57W	33	NW
JOANNA MILLER A MARRIED WOMAN DEALING IN HER SOLE AND SEPARATE PROPERTY	CONTEX ENERGY COMPANY	9/14/2010	9N	57W	5	S2NW,SW, LOTS 3,4
CAROLYN L COLLINS A MARRIED WOMAN DEALING IN HER SOLE AND SEPARATE PROPERTY	CONTEX ENERGY COMPANY	9/7/2010	9N	57W	5	S2NW,SW, LOTS 3,4
MABLE G STEVENS AKA MABLE GARWOOD STEVENS AKA MABLE M STEVENS AKA MABLE M GARWOOD STEVENS FKA MABLE M GARWOOD AKA MABLE G GARWOOD A WIDOW	CONTEX ENERGY COMPANY	9/9/2010	9N	57W	5	S2NW,SW, LOTS 3,4
KIM E BIROS AKA KIM BIROS FKA KIM E HATZMANN AKA KIM HATZMANN A MARRIED WOMAN DEALING IN HER SOLE AND SEPARATE PROPERTY	CONTEX ENERGY COMPANY	9/20/2010	10N	57W	28	SW
KIM E BIROS AKA KIM BIROS FKA KIM E HATZMANN AKA KIM HATZMANN A MARRIED WOMAN DEALING IN HER SOLE AND SEPARATE PROPERTY	CONTEX ENERGY COMPANY	9/20/2010	10N	57W	33	NW
KIM E BIROS AKA KIM BIROS FKA KIM E HATZMANN AKA KIM HATZMANN A MARRIED WOMAN DEALING IN HER SOLE AND SEPARATE PROPERTY	CONTEX ENERGY COMPANY	9/20/2010	9N	57W	5	S2NW,SW, LOTS 3,4
LINDA SUE SHAWCROSS DEALING IN HER SOLE AND SEPARATE PROPERTY	L&W VENTURES LLC	12/18/2009	10N	57W	3	ALL
LINDA SUE SHAWCROSS DEALING IN HER SOLE AND SEPARATE PROPERTY	L&W VENTURES LLC	12/18/2009	10N	57W	14	ALL
LINDA SUE SHAWCROSS DEALING IN HER SOLE AND SEPARATE PROPERTY	L&W VENTURES LLC	12/18/2009	10N	57W	15	NENE,W2
LINDA SUE SHAWCROSS DEALING IN HER SOLE AND SEPARATE PROPERTY	L&W VENTURES LLC	12/18/2009	10N	57W	23	N2NE,W2NW,W2SW,SENNW,SWNE

Lessor	Lessee	Lease date	Tshp	Rng	Sec	Description
LINDA SUE SHAWCROSS DEALING IN HER SOLE AND SEPARATE PROPERTY	L&W VENTURES LLC	12/18/2009	10N	57W	23	E2SW
LINDA SUE SHAWCROSS DEALING IN HER SOLE AND SEPARATE PROPERTY	L&W VENTURES LLC	12/18/2009	10N	57W	26	S2
LINDA SUE SHAWCROSS DEALING IN HER SOLE AND SEPARATE PROPERTY	L&W VENTURES LLC	12/18/2009	10N	57W	27	ALL
LINDA SUE SHAWCROSS DEALING IN HER SOLE AND SEPARATE PROPERTY	L&W VENTURES LLC	12/18/2009	10N	57W	10	E2,N2NW,SE,NW
LINDA SUE SHAWCROSS DEALING IN HER SOLE AND SEPARATE PROPERTY	L&W VENTURES LLC	12/18/2009	10N	57W	33	NW
LINDA SUE SHAWCROSS DEALING IN HER SOLE AND SEPARATE PROPERTY	L&W VENTURES LLC	12/18/2009	10N	57W	28	NENE,S2NE,NW,SE
LINDA SUE SHAWCROSS DEALING IN HER SOLE AND SEPARATE PROPERTY	L&W VENTURES LLC	12/18/2009	10N	57W	28	SW
LINDA SUE SHAWCROSS DEALING IN HER SOLE AND SEPARATE PROPERTY	L&W VENTURES LLC	12/18/2009	10N	57W	8	E2SE
LINDA SUE SHAWCROSS DEALING IN HER SOLE AND SEPARATE PROPERTY	L&W VENTURES LLC	12/18/2009	10N	57W	15	SESE
LINDA SUE SHAWCROSS DEALING IN HER SOLE AND SEPARATE PROPERTY	L&W VENTURES LLC	12/18/2009	10N	57W	26	NW
LINDA SUE SHAWCROSS DEALING IN HER SOLE AND SEPARATE PROPERTY	L&W VENTURES LLC	12/18/2009	10N	57W	2	ALL
LINDA SUE SHAWCROSS DEALING IN HER SOLE AND SEPARATE PROPERTY	L&W VENTURES LLC	12/18/2009	10N	57W	13	S2NW,NWNW
LINDA SUE SHAWCROSS DEALING IN HER SOLE AND SEPARATE PROPERTY	L&W VENTURES LLC	12/18/2009	10N	57W	24	N2NW,NWNE
CRAIG W TOEDTL AKA CRAIG WILLIAM TOEDTL DEALING IN HIS SOLE AND SEPARATE PROPERTY	L&W VENTURES LLC	12/18/2009	10N	57W	3	ALL
CRAIG W TOEDTL AKA CRAIG WILLIAM TOEDTL DEALING IN HIS SOLE AND SEPARATE PROPERTY	L&W VENTURES LLC	12/18/2009	10N	57W	14	ALL
CRAIG W TOEDTL AKA CRAIG WILLIAM TOEDTL DEALING IN HIS SOLE AND SEPARATE PROPERTY	L&W VENTURES LLC	12/18/2009	10N	57W	15	NENE,W2
CRAIG W TOEDTL AKA CRAIG WILLIAM TOEDTL DEALING IN HIS SOLE AND SEPARATE PROPERTY	L&W VENTURES LLC	12/18/2009	10N	57W	23	N2NE,W2NW,W2SW,SE,NW,SWNE

Lessor	Lessee	Lease date	Tshp	Rng	Sec	Description
CRAIG W TOEDTL AKA CRAIG WILLIAM TOEDTL DEALING IN HIS SOLE AND SEPARATE PROPERTY	L&W VENTURES LLC	12/18/2009	10N	57W	23	E2SW
CRAIG W TOEDTL AKA CRAIG WILLIAM TOEDTL DEALING IN HIS SOLE AND SEPARATE PROPERTY	L&W VENTURES LLC	12/18/2009	10N	57W	26	S2
CRAIG W TOEDTL AKA CRAIG WILLIAM TOEDTL DEALING IN HIS SOLE AND SEPARATE PROPERTY	L&W VENTURES LLC	12/18/2009	10N	57W	27	ALL
CRAIG W TOEDTL AKA CRAIG WILLIAM TOEDTL DEALING IN HIS SOLE AND SEPARATE PROPERTY	L&W VENTURES LLC	12/18/2009	10N	57W	10	E2,N2NW,SENW
CRAIG W TOEDTL AKA CRAIG WILLIAM TOEDTL DEALING IN HIS SOLE AND SEPARATE PROPERTY	L&W VENTURES LLC	12/18/2009	10N	57W	33	NW
CRAIG W TOEDTL AKA CRAIG WILLIAM TOEDTL DEALING IN HIS SOLE AND SEPARATE PROPERTY	L&W VENTURES LLC	12/18/2009	10N	57W	28	NENE,S2NE,NW,SE
CRAIG W TOEDTL AKA CRAIG WILLIAM TOEDTL DEALING IN HIS SOLE AND SEPARATE PROPERTY	L&W VENTURES LLC	12/18/2009	10N	57W	28	SW
CRAIG W TOEDTL AKA CRAIG WILLIAM TOEDTL DEALING IN HIS SOLE AND SEPARATE PROPERTY	L&W VENTURES LLC	12/18/2009	10N	57W	8	E2SE
CRAIG W TOEDTL AKA CRAIG WILLIAM TOEDTL DEALING IN HIS SOLE AND SEPARATE PROPERTY	L&W VENTURES LLC	12/18/2009	10N	57W	15	SESE
CRAIG W TOEDTL AKA CRAIG WILLIAM TOEDTL DEALING IN HIS SOLE AND SEPARATE PROPERTY	L&W VENTURES LLC	12/18/2009	10N	57W	26	NW
CRAIG W TOEDTL AKA CRAIG WILLIAM TOEDTL DEALING IN HIS SOLE AND SEPARATE PROPERTY	L&W VENTURES LLC	12/18/2009	10N	57W	2	ALL
CRAIG W TOEDTL AKA CRAIG WILLIAM TOEDTL DEALING IN HIS SOLE AND SEPARATE PROPERTY	L&W VENTURES LLC	12/18/2009	10N	57W	13	S2NW,NWNW
CRAIG W TOEDTL AKA CRAIG WILLIAM TOEDTL DEALING IN HIS SOLE AND SEPARATE PROPERTY	L&W VENTURES LLC	12/18/2009	10N	57W	24	N2NW,NWNE
MILTON W PRESLER A SINGLE MAN	GENE F LANG & CO	3/9/2010	10N	57W	26	S2

Lessor	Lessee	Lease date	Tshp	Rng	Sec	Description
MILTON W PRESLER A SINGLE MAN	GENE F LANG & CO	3/9/2010	10N	57W	26 NW	
MILTON W PRESLER A SINGLE MAN	GENE F LANG & CO	3/9/2010	10N	57W	27 ALL	
MILTON W PRESLER A SINGLE MAN	GENE F LANG & CO	3/9/2010	10N	57W	28 NENE	
MILTON W PRESLER A SINGLE MAN	GENE F LANG & CO	3/9/2010	10N	57W	28 S2NE	
MILTON W PRESLER A SINGLE MAN	GENE F LANG & CO	3/9/2010	10N	57W	28 SW	
MILTON W PRESLER A SINGLE MAN	GENE F LANG & CO	3/9/2010	10N	57W	28 NW	
MILTON W PRESLER A SINGLE MAN	GENE F LANG & CO	3/9/2010	10N	57W	28 SE	
DONNA L LEIFHEIT A MARRIED WOMAN DEALING IN HER SOLE AND SEPARATE PROPERTY	GENE F LANG & CO	3/11/2010	10N	57W	26 S2	
DONNA L LEIFHEIT A MARRIED WOMAN DEALING IN HER SOLE AND SEPARATE PROPERTY	GENE F LANG & CO	3/11/2010	10N	57W	26 NW	
DONNA L LEIFHEIT A MARRIED WOMAN DEALING IN HER SOLE AND SEPARATE PROPERTY	GENE F LANG & CO	3/11/2010	10N	57W	27 ALL	
DONNA L LEIFHEIT A MARRIED WOMAN DEALING IN HER SOLE AND SEPARATE PROPERTY	GENE F LANG & CO	3/11/2010	10N	57W	28 S2NE	
DONNA L LEIFHEIT A MARRIED WOMAN DEALING IN HER SOLE AND SEPARATE PROPERTY	GENE F LANG & CO	3/11/2010	10N	57W	28 SW	
DONNA L LEIFHEIT A MARRIED WOMAN DEALING IN HER SOLE AND SEPARATE PROPERTY	GENE F LANG & CO	3/11/2010	10N	57W	28 NW	
DONNA L LEIFHEIT A MARRIED WOMAN DEALING IN HER SOLE AND SEPARATE PROPERTY	GENE F LANG & CO	3/11/2010	10N	57W	28 SE	
DONNA L LEIFHEIT A MARRIED WOMAN DEALING IN HER SOLE AND SEPARATE PROPERTY	GENE F LANG & CO	3/11/2010	10N	57W	26 S2	
DONNA L LEIFHEIT A MARRIED WOMAN DEALING IN HER SOLE AND SEPARATE PROPERTY	GENE F LANG & CO	3/11/2010	10N	57W	26 NW	
DONNA L LEIFHEIT A MARRIED WOMAN DEALING IN HER SOLE AND SEPARATE PROPERTY	GENE F LANG & CO	3/11/2010	10N	57W	27 ALL	
DONNA L LEIFHEIT A MARRIED WOMAN DEALING IN HER SOLE AND SEPARATE PROPERTY	GENE F LANG & CO	3/11/2010	10N	57W	28 S2NE	
DONNA L LEIFHEIT A MARRIED WOMAN DEALING IN HER SOLE AND SEPARATE PROPERTY	GENE F LANG & CO	3/11/2010	10N	57W	28 SW	
DONNA L LEIFHEIT A MARRIED WOMAN DEALING IN HER SOLE AND SEPARATE PROPERTY	GENE F LANG & CO	3/11/2010	10N	57W	28 NW	
DONNA L LEIFHEIT A MARRIED WOMAN DEALING IN HER SOLE AND SEPARATE PROPERTY	GENE F LANG & CO	3/11/2010	10N	57W	28 SE	
DONNA L LEIFHEIT A MARRIED WOMAN DEALING IN HER SOLE AND SEPARATE PROPERTY	GENE F LANG & CO	3/11/2010	10N	57W	28 NW	
DONNA L LEIFHEIT A MARRIED WOMAN DEALING IN HER SOLE AND SEPARATE PROPERTY	GENE F LANG & CO	3/11/2010	10N	57W	28 SE	

Exhibit A - Page 53 of 132

Lessor	Lessee	Lease date	Tshp	Rng	Sec	Description
DORIS HIGGINS A WIDOW	GENE F LANG & CO	3/27/2010	10N	57W	28 SW	
DORIS HIGGINS A WIDOW	GENE F LANG & CO	3/27/2010	10N	57W	33 NW	
HOLLY R CURRY A MARRIED WOMAN DEALING IN HER SOLE AND SEPARATE PROPERTY	NORTHSTAR ENERGY CO, LLC	6/16/2014	10N	57W	28 SW	
HOLLY R CURRY A MARRIED WOMAN DEALING IN HER SOLE AND SEPARATE PROPERTY	NORTHSTAR ENERGY CO, LLC	6/16/2014	10N	57W	33 NW	
HOLLY R CURRY A MARRIED WOMAN DEALING IN HER SOLE AND SEPARATE PROPERTY	NORTHSTAR ENERGY CO, LLC	6/16/2014	9N	57W	5 S2NW, SW, LOTS 3, 4	
CRAIG WILLIAM TOEDTL A MARRIED MAN DEALING IN HIS SOLE AND SEPARATE PROPERTY	CONTEX ENERGY COMPANY	4/15/2010	10N	57W	29 S2	
CRAIG WILLIAM TOEDTL A MARRIED MAN DEALING IN HIS SOLE AND SEPARATE PROPERTY	CONTEX ENERGY COMPANY	4/15/2010	10N	57W	29 S2N2, NENE, NENW	
LINDA SUE SHAWCROSS A MARRIED WOMAN DEALING IN HER SOLE AND SEPARATE PROPERTY	CONTEX ENERGY COMPANY	4/15/2010	10N	57W	29 S2N2, NENE, NENW	
LINDA SUE SHAWCROSS A MARRIED WOMAN DEALING IN HER SOLE AND SEPARATE PROPERTY	CONTEX ENERGY COMPANY	6/9/2010	9N	59W	4 SENE, SE, LOTS 1	
CHRISTOPHER L NORTHERN & CHERYL M NORTHERN HUSBAND & WIFE	CONTEX ENERGY COMPANY	6/14/2010	10N	57W	30 E2NW, NE, LOTS 1, 2	
MARY L THOMPSON AND DALE E THOMPSON WIFE AND HUSBAND AS JOINT TENANTS	CONTEX ENERGY COMPANY	6/14/2010	10N	57W	30 E2NW, NE, LOTS 1, 2	
HOLT ROYALTY LLC	CONTEX ENERGY COMPANY	12/1/2010	10N	57W	30 E2NW, NE, LOTS 1, 2	
MORRIS AND TABOR MINERALS LLC AN OKLAHOMA LIMITED LIABILITY COMPANY	CONTEX ENERGY COMPANY	1/24/2011	10N	57W	30 E2NW, NE, LOTS 1, 2	

Lessor	Lessee	Lease date	Tshp	Rng	Sec	Description
WILLIAM C MORRIS III AKA BILL MORRIS III INDIVIDUALLY AS A MARRIED MAN DEALING IN HIS SOLE AND SEPARATE PROPERTY AND THE SOLE HEIR OF WILLIAM C MORRIS JR AKA BILLY MORRIS JR AND MARGUERITE L MORRIS AKA MARGUERITE LENOR MORRIS AKA MARGUERITE MORRIS AND AS TRUSTEE OF THE WILLIAM C MORRIS JR FAMILY TRUST ESTABLISHED UNDER THE WILLIAM C MORRIS JR TRUST AGREEMENT DATED SEPTEMBER 23, 1985 AND THE SAME TRUST REFERRED TO BY THE LAST WILL AND TESTAMENT OF WILLIAM C MORRIS JR EXECUTED ON SEPTEMBER 23, 1985 AS THE WILLIAM C MORRIS JR TRUST A TRUST AGRMT DATED APRIL 18 1985						
BETTE L WORFORD AKA BETTE WORFORD AKA BETTY WORFORD A WIDOW	CONTEX ENERGY COMPANY	5/3/2011	10N	57W	30	E2NW,NE, LOTS 1,2
MARILYN MOORE BENSON AKA MARILYN M BENSON TRUSTEE OF THE MARILYN MOORE BENSON REVOCABLE TRUST AGREEMENT DATED MAY 2 1995 AND INDIVIDUALLY AS A WIDOW AND THE SURVIVING SPOUSE OF JOHN A BENSON	CONTEX ENERGY COMPANY	5/26/2011	10N	57W	30	E2NW,NE, LOTS 1,2
CHERYL LYNN CRAVEN AKA CHERYL LYNN (WOELK) CRAVEN FKA CHERYL LYNN WOELK A MARRIED WOMAN DEALING IN HER SOLE AND SEPARATE PROPERTY	CONTEX ENERGY COMPANY	6/1/2011	10N	57W	30	E2NW,NE, LOTS 1,2
ROCKE D WOELK AKA ROCKE DREW WOELK A MARRIED MAN DEALING IN HIS SOLE AND SEPARATE PROPERTY	CONTEX ENERGY COMPANY	6/3/2011	10N	57W	30	E2NW,NE, LOTS 1,2
DENNIS H KILIAN AKA DENNIS KILIAN A SINGLE MAN	CONTEX ENERGY COMPANY	6/14/2011	10N	57W	30	E2NW,NE, LOTS 1,2
WILLIAM S KILIAN A WIDOWER	CONTEX ENERGY COMPANY	6/14/2011	10N	57W	30	E2NW,NE, LOTS 1,2
PATRICIA D WALKER AKA PATRICIA D KILIAN WALKER A SINGLE WOMAN	CONTEX ENERGY COMPANY	6/14/2011	10N	57W	30	E2NW,NE, LOTS 1,2
KENT C NYGREN AKA KENT NYGREN AKA KC NYGREN A MARRIED MAN DEALING IN HIS SOLE AND SEPARATE PROPERTY	CONTEX ENERGY COMPANY	6/27/2011	10N	57W	30	E2NW,NE, LOTS 1,2

Lessor	Lessee	Lease date	Tshp	Rng	Sec	Description
ELIZABETH ANN BOLANDER AKA ELIZABETH A BOLANDER AKA ANN BOLANDER A MARRIED WOMAN DEALING IN HER SOLE AND SEPARATE PROPERTY	CONTEX ENERGY COMPANY	9/26/2011	10N	57W	30	E2NW,NE, LOTS 1,2
JANE R SCHERRER AKA JANE RYDEN SCHERRER AKA JANE SCHERRER A MARRIED WOMAN DEALING IN HER SOLE AND SEPARATE PROPERTY	CONTEX ENERGY COMPANY	9/24/2011	10N	57W	30	E2NW,NE, LOTS 1,2
BETTY J DUMLER AKA BETTY J KILIAN DUMLER A MARRIED WOMAN DEALING IN HER SOLE AND SEPARATE PROPERTY	CONTEX ENERGY COMPANY	7/14/2011	10N	57W	30	E2NW,NE, LOTS 1,2
DONALD L KILIAN AKA DONALD KILIAN A WIDOWER	CONTEX ENERGY COMPANY	6/14/2011	10N	57W	30	E2NW,NE, LOTS 1,2
GEORGE E CAMPBELL A MARRIED MAN DEALING IN HIS SOLE AND SEPARATE PROPERTY	CONTEX ENERGY COMPANY	6/6/2012	10N	57W	30	E2NW,NE, LOTS 1,2
RALPH D CHASTAIN A MARRIED MAN DEALING WITH HIS SEPARATE PROPERTY	MARK A O'NEAL & ASSOCIATES INC	2/20/2014	10N	57W	30	E2NW,NE, LOTS 1,2
OKREEK OIL AND GAS LLC	WHITING OIL AND GAS CORPORATION	6/1/2014	10N	57W	30	E2NW,NE, LOTS 1,2
BONNIE L VANER A MARRIED WOMAN DEALING IN HER SOLE AND SEPARATE PROPERTY INDIVIDUALLY AND AS SUCCESSOR IN INTEREST TO THE ESTATE OF LENA D MAI DECEASED	NORTHSTAR ENERGY COMPANY LLC	8/28/2013	10N	57W	30	E2NW,NE, LOTS 1,2
LAURA J PARKER A SINGLE WOMAN INDIVIDUALLY AND AS SUCCESSOR IN INTEREST TO THE ESTATE OF LENA D MAI DECEASED	NORTHSTAR ENERGY COMPANY LLC	8/28/2013	10N	57W	30	E2NW,NE, LOTS 1,2
NANCY BOODEL A MARRIED WOMAN DEALING IN HER SOLE AND SEPARATE PROPERTY INDIVIDUALLY AND AS SUCCESSOR IN INTEREST TO THE ESTATE OF LENA D MAI DECEASED	NORTHSTAR ENERGY COMPANY LLC	2/19/2014	10N	57W	30	E2NW,NE, LOTS 1,2
MARK D WOODWARD A MARRIED MAN DEALING WITH HIS SEPARATE PROPERTY	MARK A O'NEAL & ASSOCIATES INC	5/20/2014	10N	57W	30	E2NW,NE, LOTS 1,2
BETTY J OLSEN WIDOW OF EUGENE D OLSEN	MARK A O'NEAL & ASSOCIATES INC	5/20/2014	10N	57W	30	E2NW,NE, LOTS 1,2
CRAIG H WOODWARD A SINGLE MAN	MARK A O'NEAL & ASSOCIATES INC	5/20/2014	10N	57W	30	E2NW,NE, LOTS 1,2



Lessor	Lessee	Lease date	Tshp	Rng	Sec	Description
DAVID CHASTAIN A SINGLE MAN	MARK A O'NEAL & ASSOCIATES INC	2/20/2014	10N	57W	30	E2NW,NE, LOTS 1,2
SAVAGEAU LLC DANIEL FLANIGAN AND ANN FLANIGAN JOINT TENANTS WITH RIGHTS OF SURVIVORSHIP	CLEARFIELD ENERGY LLC	10/19/2013	10N	57W	30	E2NW,NE, LOTS 1,2
ESTELLA HELEN ROGG TRUST DATED OCTOBER 22 2009 UMB BANK TRUSTEE BY THROUGH AND UNDER FARMERS NATIONAL COMPANY AGENT E HAYS SIEBER TRUST, C/O PROSPERITY BANK TRUST DEPARTMENT	MARK A O'NEAL & ASSOCIATES INC	10/3/2014	10N	57W	30	E2NW,NE, LOTS 1,2
JOHN E TRULL TRUSTEE OF THE LOWELL C TRULL TRUST	MARK A O'NEAL & ASSOCIATES INC	10/3/2014	10N	57W	30	E2NW,NE, LOTS 1,2
LEONA M LUNDY A WIDOW	JAMES C KARO ASSOCIATES	6/29/2011	10N	57W	30	N2
IOLENE CHASTAIN A WIDOW	NORTHSTAR ENERGY COMPANY, LLC	8/2/2013	10N	57W	30	E2NW,NE, LOTS 1,2
LORI NESSEL AKA LORI A NESSEL A MARRIED WOMAN DEALING IN HER SOLE AND SEPARATE PROPERTY, INDIVIDUALLY AND AS SUCCESSOR-IN-INTEREST TO THE ESTATE OF LENA D MAI, DECEASED	NORTHSTAR ENERGY COMPANY, LLC	7/3/2013	10N	57W	30	E2NW,NE, LOTS 1,2
JUDITH KROGER A MARRIED WOMAN DEALING IN HER SOLE AND SEPARATE PROPERTY, INDIVIDUALLY AND AS SUCCESSOR-IN-INTEREST TO THE ESTATE OF LENA D MAI, DECEASED	NORTHSTAR ENERGY COMPANY, LLC	11/7/2013	10N	57W	30	E2NW,NE, LOTS 1,2
GRETCHEN E SATER AND VERNON E SATER WIFE AND HUSBAND	NORTHSTAR ENERGY COMPANY, LLC	8/14/2013	10N	57W	30	E2NW,NE, LOTS 1,2
JAMES SCOTT WENDEGATZ A SINGLE MAN, INDIVIDUALLY AND AS SUCCESSOR-IN-INTEREST TO THE ESTATE OF L.G. WENDEGATZ, DEC'D	NORTHSTAR ENERGY COMPANY, LLC	8/14/2013	10N	57W	30	E2NW,NE, LOTS 1,2
KENT E OLSEN A MARRIED MAN DEALING IN HIS SOLE AND SEPARATE PROPERTY, INDIVIDUALLY AND AS A SUCCESSOR-IN-INTEREST TO THE ESTATE OF DUANE I PETERSON, DECEASED	NORTHSTAR ENERGY COMPANY, LLC	5/22/2014	10N	57W	30	E2NW,NE, LOTS 1,2

Lessor	Lessee	Lease date	Tshp	Rng	Sec	Description
DUANE E PETERSON AKA ERIC PETERSON A MARRIED MAN DEALING IN HIS SOLE AND SEPARATE PROPERTY, INDIVIDUALLY AND AS A SUCCESSOR-IN-INTEREST TO THE ESTATE OF DUANE I PETERSON, DECEASED	NORTHSTAR ENERGY COMPANY, LLC	3/27/2014	10N	57W	30	E2NW,NE, LOTS 1,2
KEITH B OLSEN A MARRIED MAN DEALING IN HIS SOLE AND SEPARATE PROPERTY, INDIVIDUALLY AND AS A SUCCESSOR-IN-INTEREST TO THE ESTATE OF DUANE I PETERSON, DECEASED	NORTHSTAR ENERGY COMPANY, LLC	5/22/2014	10N	57W	30	E2NW,NE, LOTS 1,2
DEBORAH MOORMAN A MARRIED WOMAN DEALING IN HER SOLE AND SEPARATE PROPERTY, INDIVIDUALLY AND AS A SUCCESSOR-IN-INTEREST TO THE ESTATE OF DUANE I PETERSON, DECEASED	NORTHSTAR ENERGY COMPANY, LLC	5/22/2014	10N	57W	30	E2NW,NE, LOTS 1,2
DEANNA MEREDITH A SINGLE WOMAN DEALING IN HER SOLE AND SEPARATE PROPERTY, INDIVIDUALLY AND AS A SUCCESSOR-IN-INTEREST TO THE ESTATES OF T.N. RULEY AND PAULA RULEY, DECEASED	NORTHSTAR ENERGY COMPANY, LLC	6/16/2014	10N	57W	30	E2NW,NE, LOTS 1,2
STEPHEN O RULEY AKA STEPHEN OLIVER RULEY A MARRIED MAN DEALING IN HIS SOLE AND SEPARATE PROPERTY, INDIVIDUALLY AND AS A SUCCESSOR-IN-INTEREST TO THE ESTATES OF T.N. RULEY AND PAUL A RULEY, DECEASED	NORTHSTAR ENERGY COMPANY, LLC	6/16/2014	10N	57W	30	E2NW,NE, LOTS 1,2
MICHAEL S RULEY A SINGLE MAN, INDIVIDUALLY AND AS A SUCCESSOR-IN-INTEREST TO THE ESTATES OF T.N. RULEY AND PAUL A RULEY, DECEASED	NORTHSTAR ENERGY COMPANY, LLC	5/29/2014	10N	57W	30	E2NW,NE, LOTS 1,2
JANINE MAI A WIDOW	NORTHSTAR ENERGY COMPANY, LLC	5/30/2014	10N	57W	30	E2NW,NE, LOTS 1,2
CHRIS MAI AKA CHRISTOPHER DAVID MAI A SINGLE MAN, INDIVIDUALLY AND AS A SUCCESSOR-IN- INTEREST TO THE ESTATE OF DAVID E MAI AKA DAVID MAI, DECEASED	NORTHSTAR ENERGY COMPANY, LLC	8/19/2014	10N	57W	30	E2NW,NE, LOTS 1,2
KAMARYN MAI AKA KAMARYN MARIE MAI A SINGLE WOMAN, INDIVIDUALLY AND AS A SUCCESSOR-IN-INTEREST TO THE ESTATE OF DAVID E MAI AKA DAVID MAI, DECEASED	NORTHSTAR ENERGY COMPANY, LLC	8/19/2014	10N	57W	30	E2NW,NE, LOTS 1,2
SCOTT ALLEN SIKES A SINGLE MAN	CONTEX ENERGY COMPANY	6/1/2010	9N	59W	5	S2S2NW,SW

Lessor	Lessee	Lease date	Tshp	Rng	Sec	Description
SCOTT ALLEN SIKES A SINGLE MAN	CONTEX ENERGY COMPANY	6/1/2010	9N	59W	6	S2SENW,S2SWNE,N2SE,NESW
MARK SCOTT KITCHEN AND SANDRA G KITCHEN INDIVIDUALLY AND AS HUSBAND AND WIFE	CONTEX ENERGY COMPANY	5/27/2010	9N	59W	5	S2S2NW,SW
MARK SCOTT KITCHEN AND SANDRA G KITCHEN INDIVIDUALLY AND AS HUSBAND AND WIFE	CONTEX ENERGY COMPANY	5/27/2010	9N	59W	6	S2SENW,S2SWNE,N2SE,NESW
MARY JO RHODES A MARRIED WOMAN DEALING IN HER SOLE AND SEPARATE PROPERTY	CONTEX ENERGY COMPANY	6/1/2010	9N	59W	5	S2S2NW,SW
MARY JO RHODES A MARRIED WOMAN DEALING IN HER SOLE AND SEPARATE PROPERTY	CONTEX ENERGY COMPANY	6/1/2010	9N	59W	6	S2SENW,S2SWNE,N2SE,NESW
KAREN M CRIDLEBAUGH A SINGLE WOMAN	CONTEX ENERGY COMPANY	6/1/2010	9N	59W	5	S2S2NW,SW
KAREN M CRIDLEBAUGH A SINGLE WOMAN	CONTEX ENERGY COMPANY	6/1/2010	9N	59W	6	S2SENW,S2SWNE,N2SE,NESW
KATHY JEFFORD AKA KATHRYN JEFFORD A SINGLE WOMAN	CONTEX ENERGY COMPANY	6/1/2010	9N	59W	5	S2S2NW,SW
KATHY JEFFORD AKA KATHRYN JEFFORD A SINGLE WOMAN	CONTEX ENERGY COMPANY	6/1/2010	9N	59W	6	S2SENW,S2SWNE,N2SE,NESW
BRUCE H SCOTT AKA BRUCE HAMILTON SCOTT A MARRIED MAN DEALING IN HIS SOLE AND SEPARATE PROPERTY	CONTEX ENERGY COMPANY	6/1/2010	9N	59W	5	S2S2NW,SW
BRUCE H SCOTT AKA BRUCE HAMILTON SCOTT A MARRIED MAN DEALING IN HIS SOLE AND SEPARATE PROPERTY	CONTEX ENERGY COMPANY	6/1/2010	9N	59W	6	S2SENW,S2SWNE,N2SE,NESW
JOAN W WESTWOOD A MARRIED WOMAN DEALING IN HER SOLE AND SEPARATE PROPERTY	CONTEX ENERGY COMPANY	6/1/2010	9N	59W	5	S2S2NW,SW
JOAN W WESTWOOD A MARRIED WOMAN DEALING IN HER SOLE AND SEPARATE PROPERTY	CONTEX ENERGY COMPANY	6/1/2010	9N	59W	6	S2SENW,S2SWNE,N2SE,NESW
JIM WHITED AKA JIMMIE WHITED AKA JIMMIE C WHITED A MARRIED MAN DEALING IN HIS SOLE AND SEPARATE PROPERTY	CONTEX ENERGY COMPANY	6/1/2010	9N	59W	5	S2S2NW,SW
JIM WHITED AKA JIMMIE WHITED AKA JIMMIE C WHITED A MARRIED MAN DEALING IN HIS SOLE AND SEPARATE PROPERTY	CONTEX ENERGY COMPANY	6/1/2010	9N	59W	6	S2SENW,S2SWNE,N2SE,NESW
JOHN A SCOTT A MARRIED MAN DEALING IN HIS SOLE AND SEPARATE PROPERTY	CONTEX ENERGY COMPANY	6/1/2010	9N	59W	5	S2S2NW,SW

Lessor	Lessee	Lease date	Tshp	Rng	Sec	Description
JOHN A SCOTT A MARRIED MAN DEALING IN HIS SOLE AND SEPARATE PROPERTY	CONTEX ENERGY COMPANY	6/1/2010 9N		59W	6	S2SENW,S2SWNE,N2SE,NESW
GEORGIA L CORNELLY A MARRIED WOMAN DEALING IN HER SOLE AND SEPARATE PROPERTY	CONTEX ENERGY COMPANY	6/1/2010 9N		59W	5	S2S2NW,SW
GEORGIA L CORNELLY A MARRIED WOMAN DEALING IN HER SOLE AND SEPARATE PROPERTY	CONTEX ENERGY COMPANY	6/1/2010 9N		59W	6	S2SENW,S2SWNE,N2SE,NESW
SUSAN ELAINE KUTRA AKA SUSAN E KUTRA A SINGLE WOMAN	CONTEX ENERGY COMPANY	6/1/2010 9N		59W	5	S2S2NW,SW
SUSAN ELAINE KUTRA AKA SUSAN E KUTRA A SINGLE WOMAN	CONTEX ENERGY COMPANY	6/1/2010 9N		59W	6	S2SENW,S2SWNE,N2SE,NESW
RENEE TAYLOR A SINGLE WOMAN DEALING IN HER SOLE AND SEPARATE PROPERTY	CONTEX ENERGY COMPANY	5/27/2010 9N		59W	5	S2S2NW,SW
RENEE TAYLOR A SINGLE WOMAN DEALING IN HER SOLE AND SEPARATE PROPERTY	CONTEX ENERGY COMPANY	5/27/2010 9N		59W	6	S2SENW,S2SWNE,N2SE,NESW
ROBERT NELSON AKA BOB NELSON A MARRIED MAN DEALING IN HIS SOLE AND SEPARATE PROPERTY	CONTEX ENERGY COMPANY	9/27/2010 9N		59W	5	S2S2NW,SW
ROBERT NELSON AKA BOB NELSON A MARRIED MAN DEALING IN HIS SOLE AND SEPARATE PROPERTY	CONTEX ENERGY COMPANY	9/27/2010 9N		59W	6	S2SENW,S2SWNE,N2SE,NESW
KARLA K FRANZEN A MARRIED WOMAN DEALING IN HER SOLE AND SEPARATE PROPERTY INDIVIDUALLY AND AS SUCCESSOR IN INTEREST TO THE ESTATES OF JOHN E SCOTT GEORGIA B SCOTT AND MABEL AMELIA HARNISH ALL DECEASED	NORTHSTAR ENERGY COMPANY LLC	12/31/2013 9N		59W	5	S2S2NW,SW
KARLA K FRANZEN A MARRIED WOMAN DEALING IN HER SOLE AND SEPARATE PROPERTY INDIVIDUALLY AND AS SUCCESSOR IN INTEREST TO THE ESTATES OF JOHN E SCOTT GEORGIA B SCOTT AND MABEL AMELIA HARNISH ALL DECEASED	NORTHSTAR ENERGY COMPANY LLC	12/31/2013 9N		59W	6	NESW,S2SENW,S2SWNE,N2SE
KIRK HARNISH AKA L KIRK HARNISH A MARRIED MAN DEALING IN HIS SOLE AND SEPARATE PROPERTY INDIVIDUALLY AND AS A SUCCESSOR IN INTEREST TO THE ESTATES OF JOHN E SCOTT GEORGIA B SCOTT AND MABEL AMELIA HARNISH ALL DECEASED	NORTHSTAR ENERGY COMPANY LLC	12/31/2013 9N		59W	5	S2S2NW,SW

Lessor	Lessee	Lease date	Tshp	Rng	Sec	Description
KIRK HARNISH AKA L KIRK HARNISH A MARRIED MAN DEALING IN HIS SOLE AND SEPARATE PROPERTY INDIVIDUALLY AND AS A SUCCESSOR IN INTEREST TO THE ESTATES OF JOHN E SCOTT GEORGIA B SCOTT AND MABEL AMELIA HARNISH ALL DECEASED	NORTHSTAR ENERGY COMPANY LLC	12/31/2013	9N	59W	6	NESW,S2SENW,S2SWNE,N2SE
ALEC RAE MCCASLIN A SINGLE MAN INDIVIDUALLY AND AS A SUCCESSOR IN INTEREST TO THE ESTATES OF JOHN E SCOTT GEORGIA B SCOTT AND MABEL AMELIA HARNISH ALL DECEASED	NORTHSTAR ENERGY COMPANY LLC	3/6/2014	9N	59W	5	S2S2NW,SW
ALEC RAE MCCASLIN A SINGLE MAN INDIVIDUALLY AND AS A SUCCESSOR IN INTEREST TO THE ESTATES OF JOHN E SCOTT GEORGIA B SCOTT AND MABEL AMELIA HARNISH ALL DECEASED	NORTHSTAR ENERGY COMPANY LLC	3/6/2014	9N	59W	6	NESW,S2SENW,S2SWNE,N2SE
SUSAN LEE ARMSTRONG AKA SUSAN LEE MCCASLIN A MARRIED WOMAN DEALING IN HER SOLE AND SEPARATE PROPERTY INDIVIDUALLY AND AS A SUCCESSOR IN INTEREST TO THE ESTATES OF JOHN E SCOTT GEORGIA B SCOTT AND MABEL AMELIA HARNISH ALL DECEASED	NORTHSTAR ENERGY COMPANY LLC	3/6/2014	9N	59W	5	S2S2NW,SW
SUSAN LEE ARMSTRONG AKA SUSAN LEE MCCASLIN A MARRIED WOMAN DEALING IN HER SOLE AND SEPARATE PROPERTY INDIVIDUALLY AND AS A SUCCESSOR IN INTEREST TO THE ESTATES OF JOHN E SCOTT GEORGIA B SCOTT AND MABEL AMELIA HARNISH ALL DECEASED	NORTHSTAR ENERGY COMPANY LLC	3/6/2014	9N	59W	6	NESW,S2SENW,S2SWNE,N2SE
ABBY JO MCCASLIN A SINGLE WOMAN INDIVIDUALLY AND AS A SUCCESSOR IN INTEREST TO THE ESTATES OF JOHN E SCOTT GEORGIA B SCOTT AND MABEL AMELIA HARNISH ALL DECEASED	NORTHSTAR ENERGY COMPANY LLC	3/6/2014	9N	59W	5	S2S2NW,SW
ABBY JO MCCASLIN A SINGLE WOMAN INDIVIDUALLY AND AS A SUCCESSOR IN INTEREST TO THE ESTATES OF JOHN E SCOTT GEORGIA B SCOTT AND MABEL AMELIA HARNISH ALL DECEASED	NORTHSTAR ENERGY COMPANY LLC	3/6/2014	9N	59W	6	NESW,S2SENW,S2SWNE,N2SE

Lessor	Lessee	Lease date	Tshp	Rng	Sec	Description
BRIAN ZEH A MARRIED MAN DEALING IN HIS SOLE AND SEPARATE PROPERTY	CONTEX ENERGY COMPANY	10/2/2014	9N	59W	5	S2S2NW,SW
BRIAN ZEH A MARRIED MAN DEALING IN HIS SOLE AND SEPARATE PROPERTY	CONTEX ENERGY COMPANY	10/2/2014	9N	59W	6	S2SENW,S2SWNE,N2SE,NESW
TIMOTHY ZEH A MARRIED MAN DEALING IN HIS SOLE AND SEPARATE PROPERTY	CONTEX ENERGY COMPANY	10/2/2014	9N	59W	5	S2S2NW,SW
TIMOTHY ZEH A MARRIED MAN DEALING IN HIS SOLE AND SEPARATE PROPERTY	CONTEX ENERGY COMPANY	10/2/2014	9N	59W	6	S2SENW,S2SWNE,N2SE,NESW
JENNIFER LEE SCOTT AKA JENNIFER MCGEE AKA JENNIFER LEE SCOTT MCGEE A SINGLE WOMAN	CONTEX ENERGY COMPANY	12/10/2014	9N	59W	5	S2S2NW,SW
JENNIFER LEE SCOTT AKA JENNIFER MCGEE AKA JENNIFER LEE SCOTT MCGEE A SINGLE WOMAN	CONTEX ENERGY COMPANY	12/10/2014	9N	59W	6	S2SENW,S2SWNE,N2SE,NESW
MICHAEL B JEWELL AND SUZANNE N JEWELL AS CO-TRUSTEES OF THE MICHAEL B JEWELL AND SUZANNE N JEWELL FAMILY TRUST UA DATED 3/25/1999	CONTEX ENERGY COMPANY	5/2/2010	11N	57W	10	SW
MICHAEL B JEWELL AND SUZANNE N JEWELL AS CO-TRUSTEES OF THE MICHAEL B JEWELL AND SUZANNE N JEWELL FAMILY TRUST UA DATED 3/25/1999	CONTEX ENERGY COMPANY	5/2/2010	11N	57W	15	NENE,S2N2,N2SE,NESW
SHERRY CADY FKA SHERRY N BAILEY AND FKA SHERRY NICOLA AS SUCCESSOR TRUSTEE OF THE JAMES E NICOLA TRUST NO. 1 DATED NOVEMBER 15 1975 AS AMENDED	CONTEX ENERGY COMPANY	5/2/2010	11N	57W	10	SW
SHERRY CADY FKA SHERRY N BAILEY AND FKA SHERRY NICOLA AS SUCCESSOR TRUSTEE OF THE JAMES E NICOLA TRUST NO. 1 DATED NOVEMBER 15 1975 AS AMENDED	CONTEX ENERGY COMPANY	5/2/2010	11N	57W	15	NENE,S2N2,N2SE,NESW
NICOLA PROPERTIES A GENERAL PARTNERSHIP	CONTEX ENERGY COMPANY	5/2/2010	11N	57W	10	SW
NICOLA PROPERTIES A GENERAL PARTNERSHIP	CONTEX ENERGY COMPANY	5/2/2010	11N	57W	15	NENE,S2N2,N2SE,NESW
STATE OF COLORADO 1004.9 ACTING BY AND THROUGH THE STATE BOARD OF LAND COMMISSIONERS	PETER K ROOSEVELT	8/20/2009	10N	57W	16	ALL
ARDELLE A FOUNTAIN AKA ARDELLE LANM FOUNTAIN A WIDOW	CONTEX ENERGY COMPANY	7/14/2010	11N	57W	15	NWNE,N2NW

Lessor	Lessee	Lease date	Tshp	Rng	Sec	Description
JACKIE LEE FISCUS AKA JACKIE L FISCUS AKA JACKIE FISCUS AND SHIRLEY FISCUS AKA SHIRLEY A FISCUS HUSBAND AND WIFE AS JOINT TENANTS	CONTEX ENERGY COMPANY	7/30/2010	11N	58W	23 E2	
JACKIE LEE FISCUS AKA JACKIE L FISCUS AKA JACKIE FISCUS AND SHIRLEY FISCUS AKA SHIRLEY A FISCUS HUSBAND AND WIFE AS JOINT TENANTS	CONTEX ENERGY COMPANY	7/30/2010	11N	58W	25 NW	
JACKIE LEE FISCUS AKA JACKIE L FISCUS AKA JACKIE FISCUS AND SHIRLEY FISCUS AKA SHIRLEY A FISCUS HUSBAND AND WIFE AS JOINT TENANTS	CONTEX ENERGY COMPANY	7/30/2010	11N	58W	25 N2SW	
JACKIE LEE FISCUS AKA JACKIE L FISCUS AKA JACKIE FISCUS AND SHIRLEY FISCUS AKA SHIRLEY A FISCUS HUSBAND AND WIFE AS JOINT TENANTS	CONTEX ENERGY COMPANY	7/30/2010	11N	58W	26 E2NE	
ADDA L. DEAN AND DONALD L. DEAN, INDIVIDUALLY AND AS WIFE AND HUSBAND	CONTEX ENERGY COMPANY	6/3/2010	9N	59W	7 E2	
ADDA L. DEAN AND DONALD L. DEAN, INDIVIDUALLY AND AS WIFE AND HUSBAND	CONTEX ENERGY COMPANY	6/3/2010	9N	59W	8 NW,NENE,S2NE	
ADDA L. DEAN AND DONALD L. DEAN, INDIVIDUALLY AND AS WIFE AND HUSBAND	CONTEX ENERGY COMPANY	6/3/2010	9N	59W	9 N2,SE	
ADDA L. DEAN AND DONALD L. DEAN, INDIVIDUALLY AND AS WIFE AND HUSBAND	CONTEX ENERGY COMPANY	6/3/2010	9N	59W	10 NW,W2NE,SENE,S2	
HB FERGUSON AND GENEVA FERGUSON INDIVIDUALLY AND AS HUSBAND AND WIFE	CONTEX ENERGY COMPANY	6/3/2010	9N	59W	7 E2	
HB FERGUSON AND GENEVA FERGUSON INDIVIDUALLY AND AS HUSBAND AND WIFE	CONTEX ENERGY COMPANY	6/3/2010	9N	59W	8 NW,NENE,S2NE	
HB FERGUSON AND GENEVA FERGUSON INDIVIDUALLY AND AS HUSBAND AND WIFE	CONTEX ENERGY COMPANY	6/3/2010	9N	59W	9 N2,SE	
HB FERGUSON AND GENEVA FERGUSON INDIVIDUALLY AND AS HUSBAND AND WIFE	CONTEX ENERGY COMPANY	6/3/2010	9N	59W	10 NW,W2NE,SENE,S2	
HB FERGUSON AND GENEVA FERGUSON INDIVIDUALLY AND AS HUSBAND AND WIFE	CONTEX ENERGY COMPANY	6/3/2010	10N	59W	31 LOTS 1,2,3	
LORY E FERGUSON JR AND LYNNE E FERGUSON INDIVIDUALLY AND AS HUSBAND AND WIFE	CONTEX ENERGY COMPANY	6/3/2010	9N	59W	7 E2	
LORY E FERGUSON JR AND LYNNE E FERGUSON INDIVIDUALLY AND AS HUSBAND AND WIFE	CONTEX ENERGY COMPANY	6/3/2010	9N	59W	8 NW,NENE,S2NE	
LORY E FERGUSON JR AND LYNNE E FERGUSON INDIVIDUALLY AND AS HUSBAND AND WIFE	CONTEX ENERGY COMPANY	6/3/2010	9N	59W	9 N2,SE	

Lessor	Lessee	Lease date	Tshp	Rng	Sec	Description
LORY E FERGUSON JR AND LYNNE E FERGUSON INDIVIDUALLY AND AS HUSBAND AND WIFE	CONTEX ENERGY COMPANY	6/3/2010 9N	59W	10	NW,W2NE,SENE,S2	
MARGARET H TEMPLETON A SINGLE WOMAN	CONTEX ENERGY COMPANY	5/27/2010 9N	59W	7	E2	
MARGARET H TEMPLETON A SINGLE WOMAN	CONTEX ENERGY COMPANY	5/27/2010 9N	59W	8	NW,NENE,S2NE	
MARGARET H TEMPLETON A SINGLE WOMAN	CONTEX ENERGY COMPANY	5/27/2010 9N	59W	9	N2,SE	
MARGARET H TEMPLETON A SINGLE WOMAN	CONTEX ENERGY COMPANY	5/27/2010 9N	59W	10	NW,W2NE,SENE,S2	
MARGARET H TEMPLETON A SINGLE WOMAN	CONTEX ENERGY COMPANY	5/27/2010 9N	59W	17	W2	
USA COC-61148	ANTELOPE ENERGY COMPANY, LLC	12/1/1997 10N	58W	29	W2SE	
USA COC-61148	ANTELOPE ENERGY COMPANY, LLC	12/1/1997 10N	58W	32	SWSW	
USA COC-61148	ANTELOPE ENERGY COMPANY, LLC	12/1/1997 10N	58W	30	SWNE	
USA COC-61148	ANTELOPE ENERGY COMPANY, LLC	12/1/1997 10N	58W	31	SESW, LOTS 4	
USA COC-70369	ANTELOPE ENERGY COMPANY LLC	7/1/2007 9N	59W	4	SWNE, LOTS 2	
TIMBRO RANCH & CATTLE CO LLC A NEBRASKA LIMITED LIABILITY COMPANY	CONTEX ENERGY COMPANY	8/27/2010 9N	59W	1	S2N2, LOTS 1,2,3,4	
TIMBRO RANCH & CATTLE CO LLC A NEBRASKA LIMITED LIABILITY COMPANY	CONTEX ENERGY COMPANY	8/27/2010 9N	59W	2	S2NE, LOTS 1,2	
BARBARA SHARP A SINGLE WOMAN	CONTEX ENERGY COMPANY	9/28/2010 9N	59W	2	S2NE, LOTS 1,2	
EUGENE CHORMICLE A MARRIED MAN DEALING IN HIS SOLE AND SEPARATE PROPERTY	CONTEX ENERGY COMPANY	9/21/2010 9N	59W	2	S2NE, LOTS 1,2	
STANLEY W CHORMICLE JR A MARRIED MAN DEALING IN HIS SOLE AND SEPARATE PROPERTY	CONTEX ENERGY COMPANY	11/8/2010 9N	59W	2	S2NE, LOTS 1,2	
EUGENE CHORMICLE ATTORNEY-IN-FACT FOR DOROTHY ANN DUNHAM A SINGLE WOMAN	CONTEX ENERGY COMPANY	11/8/2010 9N	59W	2	S2NE, LOTS 1,2	
EUGENE CHORMICLE ATTORNEY-IN-FACT FOR NELLIE MAY WATSON A SINGLE WOMAN	CONTEX ENERGY COMPANY	11/8/2010 9N	59W	2	S2NE, LOTS 1,2	
RICHARD D THOMPSON INDIVIDUALLY AND AS TRUSTEE OF THE THOMPSON FAMILY TRUST DATED DECEMBER 6 2001	CONTEX ENERGY COMPANY	8/8/2011 9N	59W	2	S2NE, LOTS 1,2	
RICHARD D THOMPSON INDIVIDUALLY AND AS TRUSTEE OF THE THOMPSON FAMILY TRUST DATED DECEMBER 6 2001	CONTEX ENERGY COMPANY	8/8/2011 10N	59W	35	S2SW,SWSE	
MARIE SOMMERS A SINGLE WOMAN	CONTEX ENERGY COMPANY	8/16/2011 9N	59W	2	S2NE, LOTS 1,2	
MARIE SOMMERS A SINGLE WOMAN	CONTEX ENERGY COMPANY	8/16/2011 10N	59W	35	S2SW,SWSE	



Lessor	Lessee	Lease date	Tshp	Rng	Sec	Description
MICHAEL NEALEY, A SINGLE MAN	CONTEX ENERGY COMPANY	8/19/2011	9N	59W	2	S2NE, LOTS 1,2
MICHAEL NEALEY, A SINGLE MAN	CONTEX ENERGY COMPANY	8/19/2011	10N	59W	35	S2SW,SWSE
J C NEALEY, A MARRIED MAN DEALING IN HIS SOLE AND SEPARATE PROPERTY	CONTEX ENERGY COMPANY	8/16/2011	9N	59W	2	S2NE, LOTS 1,2
J C NEALEY, A MARRIED MAN DEALING IN HIS SOLE AND SEPARATE PROPERTY	CONTEX ENERGY COMPANY	8/16/2011	10N	59W	35	S2SW,SWSE
HARLEY NEALEY, A MARRIED MAN DEALING IN HIS SOLE AND SEPARATE PROPERTY	CONTEX ENERGY COMPANY	8/16/2011	9N	59W	2	S2NE, LOTS 1,2
HARLEY NEALEY, A MARRIED MAN DEALING IN HIS SOLE AND SEPARATE PROPERTY	CONTEX ENERGY COMPANY	8/16/2011	10N	59W	35	S2SW,SWSE
MARTHA AUSTIN, A MARRIED WOMAN DEALING IN HER SOLE AND SEPARATE PROPERTY	CONTEX ENERGY COMPANY	8/16/2011	9N	59W	2	S2NE, LOTS 1,2
MARTHA AUSTIN, A MARRIED WOMAN DEALING IN HER SOLE AND SEPARATE PROPERTY	CONTEX ENERGY COMPANY	8/16/2011	10N	59W	35	S2SW,SWSE
DARLENE F PETERSON A SINGLE WOMAN	CONTEX ENERGY COMPANY	2/9/2011	9N	59W	2	S2NE, LOTS 1,2
SLASH V LLC A COLORADO LIMITED LIABILITY COMPANY	CONTEX ENERGY COMPANY	10/7/2010	10N	59W	35	W2NE,NW
SLASH V LLC A COLORADO LIMITED LIABILITY COMPANY	CONTEX ENERGY COMPANY	10/7/2010	10N	59W	35	S2SW,SWSE
BARBARA SHARP, A SINGLE WOMAN	CONTEX ENERGY COMPANY	8/10/2011	10N	59W	35	S2SW,SWSE
ANITA CHORMICLE, INDIVIDUALLY AND AS TRUSTEE OF THE CHORMICLE TRUST DATED 11/9/1990 AND AS AMENDED AND COMPLETELY RESTATED 6/2/11	CONTEX ENERGY COMPANY	8/22/2011	10N	59W	35	S2SW,SWSE
EUGENE CHORMICLE ATTORNEY-IN-FACT FOR DOROTHY ANN DUNHAM A SINGLE WOMAN	CONTEX ENERGY COMPANY	7/19/2011	10N	59W	35	S2SW,SWSE
EUGENE CHORMICLE ATTORNEY-IN-FACT FOR NELLIE MAY WATSON A SINGLE WOMAN	CONTEX ENERGY COMPANY	7/19/2011	10N	59W	35	S2SW,SWSE
STANLEY W CHORMICLE JR A MARRIED MAN DEALING IN HIS SOLE AND SEPARATE PROPERTY	CONTEX ENERGY COMPANY	7/19/2011	10N	59W	35	S2SW,SWSE
JAMES F LITTLE AS TRUSTEE OF THE DARLENE F PETERSON REVOCABLE LIVING TRUST, U/T/A DATED JUNE 29, 2006	CONTEX ENERGY COMPANY	7/19/2011	10N	59W	35	S2SW,SWSE
GLENN EUGENE BEST SR A WIDOWER	GFL & ASSOCIATES LLC	1/28/2010	10N	59W	35	S2SW,SWSE
KATHY S PARMLEY AS TRUSTEE FOR THE BRENNAN FAMILY TRUST	GFL & ASSOCIATES LLC	2/2/2010	10N	59W	35	NW,W2NE

Lessor	Lessee	Lease date	Tshp	Rng	Sec	Description
EUGENE CHORMICLE A MARRIED MAN DEALING IN HIS SOLE AND SEPARATE PROPERTY	CONTEX ENERGY COMPANY	7/19/2011	10N	59W	35	S2SW,SWSE
ALICE L BARNES	EOG RESOURCES INC	4/12/2010	9N	59W	2	S2NE, LOTS 1,2
GLENN EUGENE BEST SR A WIDOWER	EXTERRA RESOURCES LLC	9/24/2008	9N	59W	2	S2NE, LOTS 1,2
ESTHER L CROSLEY	EOG RESOURCES	4/12/2010	9N	59W	2	S2NE, LOTS 1,2
MARTHA A GRIFFITHS	EOG RESOURCES	4/12/2010	9N	59W	2	S2NE, LOTS 1,2
WILLIAM V JOHNSON AND MARCIA A FLOYD						
HUSBAND AND WIFE	EOG RESOURCES	4/12/2010	9N	59W	2	S2NE, LOTS 1,2
GLORIA J VAN SLYKE AND ROBERT A VAN SLYKE						
HUSBAND AND WIFE	EOG RESOURCES	4/12/2010	9N	59W	2	S2NE, LOTS 1,2
WILLIAM JAMES NEALEY A SINGLE MAN	CONTEX ENERGY COMPANY	6/12/2013	9N	59W	2	S2NE, LOTS 1,2
WILLIAM JAMES NEALEY A SINGLE MAN	CONTEX ENERGY COMPANY	6/12/2013	10N	59W	35	S2SW,SWSE
CATHERINE N HAMLIN AKA CATHERINE N PETTEY A WIDOW	CONTEX ENERGY COMPANY	6/12/2013	9N	59W	2	S2NE, LOTS 1,2
CATHERINE N HAMLIN AKA CATHERINE N PETTEY A WIDOW	CONTEX ENERGY COMPANY	6/12/2013	10N	59W	35	S2SW,SWSE
ALICE BARNES AKA ALICE L BARNES A SINGLE WOMAN	CONTEX ENERGY COMPANY	12/9/2013	10N	59W	35	S2SW,SWSE
WILLIAM JOHNSON AKA WILLIAM VESTER JOHNSON A MARRIED MAN DEALING IN HIS SOLE AND SEPARATE PROPERTY	CONTEX ENERGY COMPANY	12/9/2013	10N	59W	35	S2SW,SWSE
GLORIA VAN SLYKE A MARRIED WOMAN DEALING IN HER SOLE AND SEPARATE PROPERTY	CONTEX ENERGY COMPANY	12/9/2013	10N	59W	35	S2SW,SWSE
BILLY SEAMON AKA BILLY D SEAMON AKA BILLY DEAN SEAMON A SINGLE MAN	CONTEX ENERGY COMPANY	4/18/2014	9N	59W	2	S2NE, LOTS 1,2
BILLY SEAMON AKA BILLY D SEAMON AKA BILLY DEAN SEAMON A SINGLE MAN	CONTEX ENERGY COMPANY	4/18/2014	10N	59W	35	S2SW,SWSE
DOROTHY E SAFFORD A SINGLE WOMAN	NORTHSTAR ENERGY COMPANY LLC	2/28/2014	10N	59W	34	NENW,S2NW,W2NE,N2SW,NWSE
ESTHER CROSLEY A SINGLE WOMAN	CONTEX ENERGY COMPANY	6/18/2014	10N	59W	35	S2SW,SWSE
ISABELLA HELVIE CLARK A MARRIED WOMAN DEALING IN HER SOLE AND SEPARATE PROPERTY	CONTEX ENERGY COMPANY	10/14/2014	9N	59W	2	S2NE, LOTS 1,2
ISABELLA HELVIE CLARK A MARRIED WOMAN DEALING IN HER SOLE AND SEPARATE PROPERTY	CONTEX ENERGY COMPANY	10/14/2014	10N	59W	35	S2SW,SWSE
EDGAR E BROWN A MARRIED MAN DEALING IN HIS SOLE AND SEPARATE PROPERTY	CONTEX ENERGY COMPANY	2/25/2015	9N	59W	2	S2NE, LOTS 1,2

Lessor	Lessee	Lease date	Tshp	Rng	Sec	Description
EDGAR E BROWN A MARRIED MAN DEALING IN HIS SOLE AND SEPARATE PROPERTY	CONTEX ENERGY COMPANY	2/25/2015	10N	59W	35	S2SW,SWSE
VIRGINIA BROWN A SINGLE WOMAN	CONTEX ENERGY COMPANY	9/3/2014	9N	59W	2	S2NE, LOTS 1,2
VIRGINIA BROWN A SINGLE WOMAN	CONTEX ENERGY COMPANY	9/3/2014	10N	59W	35	S2SW,SWSE
RYAN BROWN A SINGLE MAN	CONTEX ENERGY COMPANY	2/25/2015	9N	59W	2	S2NE, LOTS 1,2
RYAN BROWN A SINGLE MAN	CONTEX ENERGY COMPANY	2/25/2015	10N	59W	35	S2SW,SWSE
HERBERT E BROWN A SINGLE MAN	CONTEX ENERGY COMPANY	2/25/2015	9N	59W	2	S2NE, LOTS 1,2
HERBERT E BROWN A SINGLE MAN	CONTEX ENERGY COMPANY	2/25/2015	10N	59W	35	S2SW,SWSE
ROGER HELVIE A MARRIED MAN DEALING IN HIS SOLE AND SEPARATE PROPERTY, INDIVIDUALLY AND AS A SUCCESSOR-IN-INTEREST TO THE ESTATES OF SIBLEY RUSH, DORA JOHNSON AND MINNIE GERALDINE HELVIE, ALL DECEASED	NORTHSTAR ENERGY CO, LLC	3/10/2014	9N	59W	2	S2NE, LOTS 1,2
ROGER HELVIE A MARRIED MAN DEALING IN HIS SOLE AND SEPARATE PROPERTY, INDIVIDUALLY AND AS A SUCCESSOR-IN-INTEREST TO THE ESTATES OF SIBLEY RUSH, DORA JOHNSON AND MINNIE GERALDINE HELVIE, ALL DECEASED	NORTHSTAR ENERGY CO, LLC	3/10/2014	10N	59W	35	S2SW,SWSE
DONALD G HELVIE A SINGLE MAN DEALING IN HIS SOLE AND SEPARATE PROPERTY, INDIVIDUALLY AND AS A SUCCESSOR-IN-INTEREST TO THE ESTATES OF SIBLEY RUSH, DORA JOHNSON AND MINNIE GERALDINE HELVIE, ALL DECEASED	NORTHSTAR ENERGY CO, LLC	3/10/2014	9N	59W	2	S2NE, LOTS 1,2
DONALD G HELVIE A SINGLE MAN DEALING IN HIS SOLE AND SEPARATE PROPERTY, INDIVIDUALLY AND AS A SUCCESSOR-IN-INTEREST TO THE ESTATES OF SIBLEY RUSH, DORA JOHNSON AND MINNIE GERALDINE HELVIE, ALL DECEASED	NORTHSTAR ENERGY CO, LLC	3/10/2014	10N	59W	35	S2SW,SWSE
MICHEL A HELVIE A SINGLE WOMAN DEALING IN HER SOLE AND SEPARATE PROPERTY, INDIVIDUALLY AND AS A SUCCESSOR-IN-INTEREST TO THE ESTATES OF SIBLEY RUSH, DORA JOHNSON AND MINNIE GERALDINE HELVIE, ALL DECEASED	NORTHSTAR ENERGY CO, LLC	6/26/2014	9N	59W	2	S2NE, LOTS 1,2

Lessor	Lessee	Lease date	Tshp	Rng	Sec	Description
MICHEL A HELVIE A SINGLE WOMAN DEALING IN HER SOLE AND SEPARATE PROPERTY, INDIVIDUALLY AND AS A SUCCESSOR-IN-INTEREST TO THE ESTATES OF SIBLEY RUSH, DORA JOHNSON AND MINNIE GERALDINE HELVIE, ALL DECEASED	NORTHSTAR ENERGY CO, LLC	6/26/2014	10N	59W	35	S2SW,SWSE
MICHAEL W GIFFITHS, ATTORNEY-IN-FACT FOR MARTHA A GRIFFITHS A SINGLE WOMAN, INDIVIDUALLY AND AS A SUCCESSOR-IN-INTEREST TO THE ESTATES OF SIBLEY RUSH AND DORA NANCY JOHNSON, BOTH DECEASED	NOTHSTAR ENERGY CO, LLC	6/26/2014	10N	59W	35	S2SW,SWSE
USA COC-70371	ANTELOPE ENERGY COMPANY LLC	7/1/2007	10N	59W	1	NESW,NWSE
USA COC-70373	ANTELOPE ENERGY COMPANY LLC	7/1/2007	10N	59W	33	NWNE
USA COC-70373	ANTELOPE ENERGY COMPANY LLC	7/1/2007	10N	59W	34	NWNNW,SWSW
COLORADO STATE BOARD OF LAND COMMISSIONERS 1006.90	ANTELOPE ENERGY COMPANY LLC	8/20/2009	10N	58W	16	ALL
NANCY ROGERS STILES A MARRIED WOMAN DEALING IN HER SOLE AND SEPARATE PROPERTY	CONTEX ENERGY COMPANY	8/4/2010	10N	58W	21	E2SW
W K ROGERS LLC A LIMITED PARTNERSHIP	CONTEX ENERGY COMPANY	8/4/2010	10N	58W	21	E2SW
RUTH DOUGLAS A WIDOW	CONTEX ENERGY COMPANY	8/4/2010	10N	58W	21	E2SW
PENNY D HAMMAC A SINGLE WOMAN	CONTEX ENERGY COMPANY	4/18/2013	10N	58W	21	E2SW
GLORIA J RASMUSSEN A MARRIED WOMAN DEALING IN HER SOLE AND SEPARATE PROPERTY	CONTEX ENERGY COMPANY	4/18/2013	10N	58W	21	E2SW
LYALL RYDEN AKA LYLE RYDEN A MARRIED MAN DEALING IN HIS SOLE AND SEPARATE PROPERTY	CONTEX ENERGY COMPANY	8/18/2010	10N	58W	21	E2
BARRY KNAKE A SINGLE MAN	CONTEX ENERGY COMPANY	8/19/2010	10N	58W	21	E2
JOHN D STEPHENSON FAMILY TRUST	GFL & ASSOCIATES LLC	4/7/2010	10N	58W	21	E2
MARILYN R HUNT INDIVIDUALLY AND AS SOLE AND DEVISEE OF MARGARET H FOLEY DECEASED	GENE F LANG & CO	4/30/2010	10N	58W	21	E2
PHYLLIS ANN SOMMER A WIDOW	CONTEX ENERGY COMPANY	1/1/2014	10N	58W	21	E2
NELSON RANCHES INC	REED GILMORE	12/1/1976	10N	58W	7	E2NW, LOTS 1,2
NELSON RANCHES INC	REED GILMORE	12/1/1976	10N	59W	12	S2NE

Lessor	Lessee	Lease date	Tshp	Rng	Sec	Description
NELSON RANCHES INC	REED GILMORE	12/1/1976	10N	59W	12	N2NE,S2NW
NELSON RANCHES INC	REED GILMORE	12/1/1976	10N	59W	12	S2SW,N2SE
NELSON RANCHES INC	REED GILMORE	12/1/1976	10N	58W	7	E2SW, LOTS 3,4
NELSON RANCHES INC	ANTELOPE PRODUCTION COMPANY AND BRUCE F EVERTSON	10/7/1988	10N	58W	17	N2
DORIS A KYFFIN	MARK A O'NEAL & ASSOCIATES INC	6/1/2015	10N	58W	17	N2
KAREN R KYFFIN	MARK A O'NEAL & ASSOCIATES INC	6/1/2015	10N	58W	17	N2
WILLARD L ADAMS	MARK A O'NEAL & ASSOCIATES INC	8/5/2015	10N	58W	17	N2
JAY A KYFFIN	MARK A O'NEAL & ASSOCIATES INC	6/1/2015	10N	58W	17	N2
NELSON RANCHES, INC.	ANTELOPE PRODUCTION COMPANY AND BRUCE F. EVERTSON	10/7/1988	10N	58W	17	S2
THE FARMERS LOAN COMPANY AKA THE FARMERS LOAN CO A DISSOLVED COLORADO CORPORATION TRUST	ANTELOPE PRODUCTION COMPANY	11/25/1998	10N	58W	17	S2
USA COC-49320	REED GILMORE	2/1/1989	10N	58W	19	NENW,E2SW, LOTS 3,4
USA COC-49320	REED GILMORE	2/1/1989	10N	58W	18	SESE
USA COC-49320	REED GILMORE	2/1/1989	10N	58W	18	SESW
NELSON RANCHES INC	ANTELOPE PRODUCTION COMPANY AND BRUCE F EVERTSON	10/7/1990	10N	58W	20	NW,N2SW
LINDA REED GLAW FKA LINDA REED A MARIED WOMAN DEALING IN HER SOLE AND SEPARATE PROPERTY	ANTELOPE PRODUCTION COMPANY	5/28/1992	10N	58W	30	N2SE
LINDA REED GLAW FKA LINDA REED A MARIED WOMAN DEALING IN HER SOLE AND SEPARATE PROPERTY	ANTELOPE PRODUCTION COMPANY	5/28/1992	10N	58W	30	SENE
DAVID REED AKA DAVID LEE REED AND KELLEY K REED HUSBAND AND WIFE	ANTELOPE PRODUCTION COMPANY	6/10/1992	10N	58W	30	N2SE
DAVID REED AKA DAVID LEE REED AND KELLEY K REED HUSBAND AND WIFE	ANTELOPE PRODUCTION COMPANY	6/10/1992	10N	58W	30	SENE
SHAWNA STEVENS AND DOUGLAS M STEVENS HUSBAND AND WIFE	ANTELOPE PRODUCTION COMPANY	6/17/1992	10N	58W	30	N2SE
SHAWNA STEVENS AND DOUGLAS M STEVENS HUSBAND AND WIFE	ANTELOPE PRODUCTION COMPANY	6/17/1992	10N	58W	30	SENE

Lessor	Lessee	Lease date	Tshp	Rng	Sec	Description
GLENN EUGENE BEST SR AND MARIORE H BEST HUSBAND AND WIFE	ANTELOPE PRODUCTION COMPANY	6/16/1992	10N	58W	31	N2NE
GLENN EUGENE BEST SR AND MARIORE H BEST HUSBAND AND WIFE	ANTELOPE PRODUCTION COMPANY	6/16/1992	10N	58W	31	NENW, LOTS 1
GLENN EUGENE BEST SR AND MARIORE H BEST HUSBAND AND WIFE	ANTELOPE PRODUCTION COMPANY	6/16/1992	10N	58W	30	SESW,S2SE, LOTS 4
BEN L WALKER AND VERA K WALKER HUSBAND AND WIFE	ANTELOPE ENERGY COMPANY	6/18/1997	10N	58W	31	N2NE
BEN L WALKER AND VERA K WALKER HUSBAND AND WIFE	ANTELOPE ENERGY COMPANY	6/18/1997	10N	58W	31	NENW, LOTS 1
BEN L WALKER AND VERA K WALKER HUSBAND AND WIFE	ANTELOPE ENERGY COMPANY	6/18/1997	10N	58W	30	E2NW, LOTS 1,2
BEN L WALKER AND VERA K WALKER HUSBAND AND WIFE	ANTELOPE ENERGY COMPANY	6/18/1997	10N	58W	30	SESW,S2SE, LOTS 4
BEN L WALKER AND VERA K WALKER HUSBAND AND WIFE	ANTELOPE ENERGY COMPANY	6/18/1997	10N	58W	30	NESW, LOTS 3
GLENN E BEST SR AKA GLENN EUGENE BEST SR A WIDOWER	CONTEX ENERGY COMPANY	10/7/2010	10N	58W	30	E2NW, LOTS 1,2
GLENN E BEST SR AKA GLENN EUGENE BEST SR A WIDOWER	CONTEX ENERGY COMPANY	10/7/2010	10N	58W	30	NESW, LOTS 3
ANANT N MAUSKAR REPRESENTED HEREIN BY BARBARA MAUSKAR POWER OF ATTORNEY	MARK A O'NEAL & ASSOCIATES INC	4/16/2014	10N	58W	30	NESW, LOTS 3
ANANT N MAUSKAR REPRESENTED HEREIN BY BARBARA MAUSKAR POWER OF ATTORNEY	MARK A O'NEAL & ASSOCIATES INC	4/16/2014	10N	58W	30	SESW,S2SE, LOTS 4
ANANT N MAUSKAR REPRESENTED HEREIN BY BARBARA MAUSKAR POWER OF ATTORNEY	MARK A O'NEAL & ASSOCIATES INC	4/16/2014	10N	58W	31	NENW, LOTS 1
ANANT N MAUSKAR REPRESENTED HEREIN BY BARBARA MAUSKAR POWER OF ATTORNEY	MARK A O'NEAL & ASSOCIATES INC	4/16/2014	10N	58W	30	E2NW, LOTS 1,2
MP ENERGY A TEXAS PARTNERSHIP	MARK A O'NEAL & ASSOCIATES INC	9/25/2014	10N	58W	30	NESW, LOTS 3
MP ENERGY A TEXAS PARTNERSHIP	MARK A O'NEAL & ASSOCIATES INC	9/25/2014	10N	58W	30	SESW,S2SE, LOTS 4
MP ENERGY A TEXAS PARTNERSHIP	MARK A O'NEAL & ASSOCIATES INC	9/25/2014	10N	58W	31	NENW, LOTS 1
MP ENERGY A TEXAS PARTNERSHIP	MARK A O'NEAL & ASSOCIATES INC	9/25/2014	10N	58W	30	E2NW, LOTS 1,2
SHARAD PUROHIT	MARK A O'NEAL & ASSOCIATES INC	9/25/2014	10N	58W	30	NESW, LOTS 3
SHARAD PUROHIT	MARK A O'NEAL & ASSOCIATES INC	9/25/2014	10N	58W	30	SESW,S2SE, LOTS 4

Lessor	Lessee	Lease date	Tshp	Rng	Sec	Description
SHARAD PUROHIT	MARK A O'NEAL & ASSOCIATES INC	9/25/2014	10N	58W	31	NENW, LOTS 1
SHARAD PUROHIT	MARK A O'NEAL & ASSOCIATES INC	9/25/2014	10N	58W	30	E2NW, LOTS 1,2
HARROW ROYALTIES, LLC	RAISA DJ BASIN I, LP	3/16/2015	10N	58W	30	NESW, LOTS 3
HARROW ROYALTIES, LLC	RAISA DJ BASIN I, LP	3/16/2015	10N	58W	30	SESW, S2SE, LOTS 4
HARROW ROYALTIES, LLC	RAISA DJ BASIN I, LP	3/16/2015	10N	58W	31	NENW, LOTS 1
FAIRY COGSWELL A SINGLE WOMAN	CONTEX ENERGY COMPANY	9/13/2010	10N	58W	3	LOTS 1,2,3,4
FAIRY COGSWELL A SINGLE WOMAN	CONTEX ENERGY COMPANY	9/13/2010	10N	58W	3	S2N2
CAROL DIANE JENSON BASSETT A MARRIED WOMAN DEALING IN HER SOLE AND SEPARATE PROPERTY	CONTEX ENERGY COMPANY	8/19/2010	10N	58W	3	LOTS 1,2,3,4
CAROL DIANE JENSON BASSETT A MARRIED WOMAN DEALING IN HER SOLE AND SEPARATE PROPERTY	CONTEX ENERGY COMPANY	8/19/2010	10N	58W	3	S2N2
CAROL DIANE JENSON BASSETT A MARRIED WOMAN DEALING IN HER SOLE AND SEPARATE PROPERTY	CONTEX ENERGY COMPANY	8/19/2010	11N	58W	26	SE, W2NE
CAROL DIANE JENSON BASSETT A MARRIED WOMAN DEALING IN HER SOLE AND SEPARATE PROPERTY	CONTEX ENERGY COMPANY	8/19/2010	11N	58W	27	S2
CAROL DIANE JENSON BASSETT A MARRIED WOMAN DEALING IN HER SOLE AND SEPARATE PROPERTY	CONTEX ENERGY COMPANY	8/19/2010	11N	58W	34	E2
CAROL DIANE JENSON BASSETT A MARRIED WOMAN DEALING IN HER SOLE AND SEPARATE PROPERTY	CONTEX ENERGY COMPANY	8/19/2010	11N	58W	35	N2
MONTY YOUNGLUND A SINGLE MAN	CONTEX ENERGY COMPANY	9/13/2010	10N	58W	3	LOTS 1,2,3,4
MONTY YOUNGLUND A SINGLE MAN	CONTEX ENERGY COMPANY	9/13/2010	10N	58W	3	S2N2
MARSHALL YOUNGLUND A MARRIED MAN DEALING IN HIS SOLE AND SEPARATE PROPERTY	CONTEX ENERGY COMPANY	9/13/2010	10N	58W	3	LOTS 1,2,3,4
MARSHALL YOUNGLUND A MARRIED MAN DEALING IN HIS SOLE AND SEPARATE PROPERTY	CONTEX ENERGY COMPANY	9/13/2010	10N	58W	3	S2N2
KENNETH E YOUNGLUND A SINGLE MAN	CONTEX ENERGY COMPANY	8/19/2010	10N	58W	3	LOTS 1,2,3,4
KENNETH E YOUNGLUND A SINGLE MAN	CONTEX ENERGY COMPANY	8/19/2010	10N	58W	3	S2N2
KENNETH E YOUNGLUND A SINGLE MAN	CONTEX ENERGY COMPANY	8/19/2010	11N	58W	26	SE, W2NE
KENNETH E YOUNGLUND A SINGLE MAN	CONTEX ENERGY COMPANY	8/19/2010	11N	58W	27	S2

Lessor	Lessee	Lease date	Tshp	Rng	Sec	Description
KENNETH E YOUNGLUND A SINGLE MAN	CONTEX ENERGY COMPANY	8/19/2010	11N	58W	34 E2	
KENNETH E YOUNGLUND A SINGLE MAN	CONTEX ENERGY COMPANY	8/19/2010	11N	58W	35 N2	
INEZ V STIDHAM A MARRIED WOMAN DEALING IN HER SOLE AND SEPARATE PROPERTY	CONTEX ENERGY COMPANY	8/19/2010	10N	58W	3	LOTS 1,2,3,4
INEZ V STIDHAM A MARRIED WOMAN DEALING IN HER SOLE AND SEPARATE PROPERTY	CONTEX ENERGY COMPANY	8/19/2010	10N	58W	3 S2N2	
INEZ V STIDHAM A MARRIED WOMAN DEALING IN HER SOLE AND SEPARATE PROPERTY	CONTEX ENERGY COMPANY	8/19/2010	11N	58W	26 SE, W2NE	
INEZ V STIDHAM A MARRIED WOMAN DEALING IN HER SOLE AND SEPARATE PROPERTY	CONTEX ENERGY COMPANY	8/19/2010	11N	58W	27 S2	
INEZ V STIDHAM A MARRIED WOMAN DEALING IN HER SOLE AND SEPARATE PROPERTY	CONTEX ENERGY COMPANY	8/19/2010	11N	58W	34 E2	
INEZ V STIDHAM A MARRIED WOMAN DEALING IN HER SOLE AND SEPARATE PROPERTY	CONTEX ENERGY COMPANY	8/19/2010	11N	58W	35 N2	
LADONNA LEE A SINGLE WOMAN	CONTEX ENERGY COMPANY	9/13/2010	10N	58W	3	LOTS 1,2,3,4
LADONNA LEE A SINGLE WOMAN	CONTEX ENERGY COMPANY	9/13/2010	10N	58W	3 S2N2	
LOUETTA SCHULZE A MARRIED WOMAN DEALING IN HER SOLE AND SEPARATE PROPERTY	CONTEX ENERGY COMPANY	9/13/2010	10N	58W	3	LOTS 1,2,3,4
LOUETTA SCHULZE A MARRIED WOMAN DEALING IN HER SOLE AND SEPARATE PROPERTY	CONTEX ENERGY COMPANY	9/13/2010	10N	58W	3 S2N2	
MERYL FERNE SUSSEX FKA MERYL G YOUNGLUND AKA MERYL F YOUNGLUND A MARRIED WOMAN DEALING IN HER SOLE AND SEPARATE PROPERTY	CONTEX ENERGY COMPANY	8/19/2010	10N	58W	3	LOTS 1,2,3,4
MERYL FERNE SUSSEX FKA MERYL G YOUNGLUND AKA MERYL F YOUNGLUND A MARRIED WOMAN DEALING IN HER SOLE AND SEPARATE PROPERTY	CONTEX ENERGY COMPANY	8/19/2010	10N	58W	3 S2N2	
FRANKIE Y VANDEHEI TRUSTEE OF THE FRANKIE Y VANDEHEI REVOCABLE LIVING TRUST DATED APRIL 10 2008	CONTEX ENERGY COMPANY	9/13/2010	10N	58W	3	LOTS 1,2,3,4



Lessor	Lessee	Lease date	Tshp	Rng	Sec	Description
FRANKIE Y VANDEHEI TRUSTEE OF THE FRANKIE Y VANDEHEI REVOCABLE LIVING TRUST DATED APRIL 10 2008	CONTEX ENERGY COMPANY	9/13/2010	10N	58W	3	S2N2
MARSHIA YOUNGLUND A MARRIED WOMAN DEALING IN HER SOLE AND SEPARATE PROPERTY	CONTEX ENERGY COMPANY	9/13/2010	10N	58W	3	LOTS 1,2,3,4
MARSHIA YOUNGLUND A MARRIED WOMAN DEALING IN HER SOLE AND SEPARATE PROPERTY	CONTEX ENERGY COMPANY	9/13/2010	10N	58W	3	S2N2
MARLEEN OAKES A MARRIED WOMAN DEALING IN HER SOLE AND SEPARATE PROPERTY	CONTEX ENERGY COMPANY	9/13/2010	10N	58W	3	LOTS 1,2,3,4
MARLEEN OAKES A MARRIED WOMAN DEALING IN HER SOLE AND SEPARATE PROPERTY	CONTEX ENERGY COMPANY	9/13/2010	10N	58W	3	S2N2
MARLEEN OAKES A MARRIED WOMAN DEALING IN HER SOLE AND SEPARATE PROPERTY	CONTEX ENERGY COMPANY	9/13/2010	10N	58W	3	LOTS 1,2,3,4
CHERYL V HASENKAMP A SINGLE WOMAN	CONTEX ENERGY COMPANY	9/2/2010	10N	58W	3	S2N2
CHERYL V HASENKAMP A SINGLE WOMAN	CONTEX ENERGY COMPANY	9/2/2010	10N	58W	3	S2N2
CHERYL V HASENKAMP A SINGLE WOMAN	CONTEX ENERGY COMPANY	9/2/2010	11N	58W	26	SE,W2NE
CHERYL V HASENKAMP A SINGLE WOMAN	CONTEX ENERGY COMPANY	9/2/2010	11N	58W	27	S2
CHERYL V HASENKAMP A SINGLE WOMAN	CONTEX ENERGY COMPANY	9/2/2010	11N	58W	34	E2
CHERYL V HASENKAMP A SINGLE WOMAN	CONTEX ENERGY COMPANY	9/2/2010	11N	58W	35	N2
ROBERT HASENKAMP A MARRIED MAN DEALING IN HIS SOLE AND SEPARATE PROPERTY	CONTEX ENERGY COMPANY	9/2/2010	10N	58W	3	LOTS 1,2,3,4
ROBERT HASENKAMP A MARRIED MAN DEALING IN HIS SOLE AND SEPARATE PROPERTY	CONTEX ENERGY COMPANY	9/2/2010	10N	58W	3	S2N2
ROBERT HASENKAMP A MARRIED MAN DEALING IN HIS SOLE AND SEPARATE PROPERTY	CONTEX ENERGY COMPANY	9/2/2010	11N	58W	26	SE,W2NE
ROBERT HASENKAMP A MARRIED MAN DEALING IN HIS SOLE AND SEPARATE PROPERTY	CONTEX ENERGY COMPANY	9/2/2010	11N	58W	27	S2
ROBERT HASENKAMP A MARRIED MAN DEALING IN HIS SOLE AND SEPARATE PROPERTY	CONTEX ENERGY COMPANY	9/2/2010	11N	58W	34	E2
ROBERT HASENKAMP A MARRIED MAN DEALING IN HIS SOLE AND SEPARATE PROPERTY	CONTEX ENERGY COMPANY	9/2/2010	11N	58W	35	N2

Lessor	Lessee	Lease date	Tshp	Rng	Sec	Description
RITA HENDERSON A MARRIED WOMAN DEALING IN HER SOLE AND SEPARATE PROPERTY	CONTEX ENERGY COMPANY	9/2/2010	10N	58W	3	LOTS 1,2,3,4
RITA HENDERSON A MARRIED WOMAN DEALING IN HER SOLE AND SEPARATE PROPERTY	CONTEX ENERGY COMPANY	9/2/2010	10N	58W	3	S2N2
RITA HENDERSON A MARRIED WOMAN DEALING IN HER SOLE AND SEPARATE PROPERTY	CONTEX ENERGY COMPANY	9/2/2010	11N	58W	26	SE, W2NE
RITA HENDERSON A MARRIED WOMAN DEALING IN HER SOLE AND SEPARATE PROPERTY	CONTEX ENERGY COMPANY	9/2/2010	11N	58W	27	S2
RITA HENDERSON A MARRIED WOMAN DEALING IN HER SOLE AND SEPARATE PROPERTY	CONTEX ENERGY COMPANY	9/2/2010	11N	58W	34	E2
RITA HENDERSON A MARRIED WOMAN DEALING IN HER SOLE AND SEPARATE PROPERTY	CONTEX ENERGY COMPANY	9/2/2010	11N	58W	35	N2
LOIS PINE A MARRIED WOMAN DEALING IN HER SOLE AND SEPARATE PROPERTY	CONTEX ENERGY COMPANY	9/2/2010	10N	58W	3	LOTS 1,2,3,4
LOIS PINE A MARRIED WOMAN DEALING IN HER SOLE AND SEPARATE PROPERTY	CONTEX ENERGY COMPANY	9/2/2010	10N	58W	3	S2N2
LOIS PINE A MARRIED WOMAN DEALING IN HER SOLE AND SEPARATE PROPERTY	CONTEX ENERGY COMPANY	9/2/2010	11N	58W	26	SE, W2NE
LOIS PINE A MARRIED WOMAN DEALING IN HER SOLE AND SEPARATE PROPERTY	CONTEX ENERGY COMPANY	9/2/2010	11N	58W	27	S2
LOIS PINE A MARRIED WOMAN DEALING IN HER SOLE AND SEPARATE PROPERTY	CONTEX ENERGY COMPANY	9/2/2010	11N	58W	34	E2
LOIS PINE A MARRIED WOMAN DEALING IN HER SOLE AND SEPARATE PROPERTY	CONTEX ENERGY COMPANY	9/2/2010	11N	58W	35	N2
LINDA ROBBINS A SINGLE WOMAN	CONTEX ENERGY COMPANY	9/2/2010	10N	58W	3	LOTS 1,2,3,4
LINDA ROBBINS A SINGLE WOMAN	CONTEX ENERGY COMPANY	9/2/2010	10N	58W	3	S2N2
LINDA ROBBINS A SINGLE WOMAN	CONTEX ENERGY COMPANY	9/2/2010	11N	58W	26	SE, W2NE
LINDA ROBBINS A SINGLE WOMAN	CONTEX ENERGY COMPANY	9/2/2010	11N	58W	27	S2
LINDA ROBBINS A SINGLE WOMAN	CONTEX ENERGY COMPANY	9/2/2010	11N	58W	34	E2
LINDA ROBBINS A SINGLE WOMAN	CONTEX ENERGY COMPANY	9/2/2010	11N	58W	35	N2
Alice PINO A MARRIED WOMAN DEALING IN HER SOLE AND SEPARATE PROPERTY	CONTEX ENERGY COMPANY	9/2/2010	10N	58W	3	LOTS 1,2,3,4
Alice PINO A MARRIED WOMAN DEALING IN HER SOLE AND SEPARATE PROPERTY	CONTEX ENERGY COMPANY	9/2/2010	10N	58W	3	S2N2

Lessor	Lessee	Lease date	Tshp	Rng	Sec	Description
ALICE PINO A MARRIED WOMAN DEALING IN HER SOLE AND SEPARATE PROPERTY	CONTEX ENERGY COMPANY	9/2/2010	11N	58W	26	SE, W2NE
ALICE PINO A MARRIED WOMAN DEALING IN HER SOLE AND SEPARATE PROPERTY	CONTEX ENERGY COMPANY	9/2/2010	11N	58W	27	S2
ALICE PINO A MARRIED WOMAN DEALING IN HER SOLE AND SEPARATE PROPERTY	CONTEX ENERGY COMPANY	9/2/2010	11N	58W	34	E2
ALICE PINO A MARRIED WOMAN DEALING IN HER SOLE AND SEPARATE PROPERTY	CONTEX ENERGY COMPANY	9/2/2010	11N	58W	35	N2
PHYLLIS JONES A SINGLE WOMAN DEALING IN HER SOLE AND SEPARATE PROPERTY	CONTEX ENERGY COMPANY	9/2/2010	10N	58W	3	LOTS 1,2,3,4
PHYLLIS JONES A SINGLE WOMAN DEALING IN HER SOLE AND SEPARATE PROPERTY	CONTEX ENERGY COMPANY	9/2/2010	10N	58W		
PHYLLIS JONES A SINGLE WOMAN DEALING IN HER SOLE AND SEPARATE PROPERTY	CONTEX ENERGY COMPANY	9/2/2010	11N	58W	26	SE, W2NE
PHYLLIS JONES A SINGLE WOMAN DEALING IN HER SOLE AND SEPARATE PROPERTY	CONTEX ENERGY COMPANY	9/2/2010	11N	58W	27	S2
PHYLLIS JONES A SINGLE WOMAN DEALING IN HER SOLE AND SEPARATE PROPERTY	CONTEX ENERGY COMPANY	9/2/2010	11N	58W	34	E2
PHYLLIS JONES A SINGLE WOMAN DEALING IN HER SOLE AND SEPARATE PROPERTY	CONTEX ENERGY COMPANY	9/2/2010	11N	58W	35	N2
PHYLLIS JONES A SINGLE WOMAN DEALING IN HER SOLE AND SEPARATE PROPERTY	CONTEX ENERGY COMPANY	9/2/2010	10N	58W	3	LOTS 1,2,3,4
PHYLLIS JONES A SINGLE WOMAN DEALING IN HER SOLE AND SEPARATE PROPERTY	CONTEX ENERGY COMPANY	9/2/2010	10N	58W		
PHYLLIS JONES A SINGLE WOMAN DEALING IN HER SOLE AND SEPARATE PROPERTY	CONTEX ENERGY COMPANY	9/2/2010	11N	58W	26	SE, W2NE
PHYLLIS JONES A SINGLE WOMAN DEALING IN HER SOLE AND SEPARATE PROPERTY	CONTEX ENERGY COMPANY	9/2/2010	11N	58W	27	S2
PHYLLIS JONES A SINGLE WOMAN DEALING IN HER SOLE AND SEPARATE PROPERTY	CONTEX ENERGY COMPANY	9/2/2010	11N	58W	34	E2
PHYLLIS JONES A SINGLE WOMAN DEALING IN HER SOLE AND SEPARATE PROPERTY	CONTEX ENERGY COMPANY	9/2/2010	11N	58W	35	N2
HELEN BOYD INDIVIDUALLY AND AS TRUSTEE OF THE ROSS A YOUNGLUND REVOCABLE TRUST	CONTEX ENERGY COMPANY	9/2/2010	10N	58W	3	LOTS 1,2,3,4
HELEN BOYD INDIVIDUALLY AND AS TRUSTEE OF THE ROSS A YOUNGLUND REVOCABLE TRUST	CONTEX ENERGY COMPANY	9/2/2010	10N	58W		
HELEN BOYD INDIVIDUALLY AND AS TRUSTEE OF THE ROSS A YOUNGLUND REVOCABLE TRUST	CONTEX ENERGY COMPANY	9/2/2010	11N	58W	26	SE, W2NE
HELEN BOYD INDIVIDUALLY AND AS TRUSTEE OF THE ROSS A YOUNGLUND REVOCABLE TRUST	CONTEX ENERGY COMPANY	9/2/2010	11N	58W	27	S2

Lessor	Lessee	Lease date	Tshp	Rng	Sec	Description
HELEN BOYD INDIVIDUALLY AND AS TRUSTEE OF THE ROSS A YOUNGLUND REVOCABLE TRUST	CONTEX ENERGY COMPANY	9/2/2010	11N	58W	34 E2	
HELEN BOYD INDIVIDUALLY AND AS TRUSTEE OF THE ROSS A YOUNGLUND REVOCABLE TRUST	CONTEX ENERGY COMPANY	9/2/2010	11N	58W	35 N2	
MARIE LOUISE GOLLNER A MARRIED WOMAN DEALING IN HER SOLE AND SEPARATE PROPERTY, INDIVIDUALLY AND AS SUCCESSOR-IN-INTEREST TO THE ESTATE OF GERTRUDE MARTINEZ A/K/A GERTRUDE V MARTINEZ, DECEASED	NORTHSTAR ENERGY COMPANY, LLC	8/21/2013	10N	58W	3 S2N2	
N KEITH BICKFORD AND FRANCES F BICKFORD HUSBAND AND WIFE	ANTELOPE PRODUCTION COMPANY	7/1/1992	10N	58W	19 S2SE	
N KEITH BICKFORD AND FRANCES F BICKFORD HUSBAND AND WIFE	ANTELOPE PRODUCTION COMPANY	7/1/1992	10N	58W	30 N2NE	
ANITA M WAGNER A SINGLE WOMAN	ANTELOPE PRODUCTION COMPANY	6/24/1992	10N	58W	19 S2SE	
ANITA M WAGNER A SINGLE WOMAN	ANTELOPE PRODUCTION COMPANY	6/24/1992	10N	58W	30 N2NE	
ALAN S WAGGONER AND GEORGE E HERVERT AS SPECIAL TRUSTEES OF THE EUGENE B AND WINIFRED M WAGGONER FAMILY TRUST UNDER TRUST AGREEMENT DATED 8/11/1988	ANTELOPE ENERGY COMPANY LLC	3/10/1998	10N	58W	19 S2SE	
ALAN S WAGGONER AND GEORGE E HERVERT AS SPECIAL TRUSTEES OF THE EUGENE B AND WINIFRED M WAGGONER FAMILY TRUST UNDER TRUST AGREEMENT DATED 8/11/1988	ANTELOPE ENERGY COMPANY LLC	3/10/1998	10N	58W	30 N2NE	
ALAN S WAGGONER AND GEORGE E HERVERT AS SPECIAL TRUSTEES OF THE EUGENE B AND WINIFRED M WAGGONER MARITAL TRUST UNDER TRUST AGREEMENT DATED 8/11/1988	ANTELOPE ENERGY COMPANY, LLC	3/10/1998	10N	58W	19 S2SE	
ALAN S WAGGONER AND GEORGE E HERVERT AS SPECIAL TRUSTEES OF THE EUGENE B AND WINIFRED M WAGGONER MARITAL TRUST UNDER TRUST AGREEMENT DATED 8/11/1988	ANTELOPE ENERGY COMPANY, LLC	3/10/1998	10N	58W	30 N2NE	
EDWARD H WILLITS AKA EH WILLITS	ANTELOPE ENERGY COMPANY LLC	1/15/1999	10N	58W	19 S2SE	
EDWARD H WILLITS AKA EH WILLITS	ANTELOPE ENERGY COMPANY LLC	1/15/1999	10N	58W	30 N2NE	

Lessor	Lessee	Lease date	Tshp	Rng	Sec	Description
LISA WILLITS DOWN A MARRIED WOMAN	ANTELOPE ENERGY COMPANY LLC	1/15/1999	10N	58W	19 S2SE	
LISA WILLITS DOWN A MARRIED WOMAN	ANTELOPE ENERGY COMPANY LLC	1/15/1999	10N	58W	30 N2NE	
MARK A SHOEMAKER	ANTELOPE ENERGY COMPANY LLC	12/17/1998	10N	58W	19 S2SE	
MARK A SHOEMAKER	ANTELOPE ENERGY COMPANY LLC	12/17/1998	10N	58W	30 N2NE	
BETTY J BYERS AS PERSONAL REPRESENTATIVE OF THE ESTATE OF IONE S JACOBS DECEASED	ANTELOPE ENERGY COMPANY LLC	3/5/1999	10N	58W	19 S2SE	
BETTY J BYERS AS PERSONAL REPRESENTATIVE OF THE ESTATE OF IONE S JACOBS DECEASED	ANTELOPE ENERGY COMPANY LLC	3/5/1999	10N	58W	30 N2NE	
HELEN B EDMONDS AKA HELEN B LAVALLEY FKA HELEN B HASS AND HELEN B HAAS A SINGLE PERSON	ANTELOPE ENERGY COMPANY LLC	8/24/1999	10N	58W	19 S2SE	
HELEN B EDMONDS AKA HELEN B LAVALLEY FKA HELEN B HASS AND HELEN B HAAS A SINGLE PERSON	ANTELOPE ENERGY COMPANY LLC	8/24/1999	10N	58W	30 N2NE	
ARTHUR E TIDEY AND ESTHER SIVILLE TIDEY HUSBAND AND WIFE	ANTELOPE ENERGY COMPANY LLC	10/4/1999	10N	58W	19 S2SE	
ARTHUR E TIDEY AND ESTHER SIVILLE TIDEY HUSBAND AND WIFE	ANTELOPE ENERGY COMPANY LLC	10/4/1999	10N	58W	30 N2NE	
RENEE A HAAS A MARRIED WOMAN	ANTELOPE ENERGY COMPANY LLC	3/1/2000	10N	58W	19 S2SE	
RENEE A HAAS A MARRIED WOMAN	ANTELOPE ENERGY COMPANY LLC	3/1/2000	10N	58W	30 N2NE	
JAMES EARNEST HIETT A MARRIED MAN INDIVIDUALLY AND AS AN HEIR OF BESSIE TIDEY AKA ELIZABETH AGNES TIDEY DECEASED	ANTELOPE ENERGY COMPANY LLC	4/25/2000	10N	58W	19 S2SE	
JAMES EARNEST HIETT A MARRIED MAN INDIVIDUALLY AND AS AN HEIR OF BESSIE TIDEY AKA ELIZABETH AGNES TIDEY DECEASED	ANTELOPE ENERGY COMPANY LLC	4/25/2000	10N	58W	30 N2NE	
JUDITH ANN BARNA A MARRIED WOMAN INDIVIDUALLY AND AS AN HEIR OF BESSIE TIDEY AKA ELIZABETH AGNES TIDEY DECEASED	ANTELOPE ENERGY COMPANY LLC	5/9/2000	10N	58W	19 S2SE	
JUDITH ANN BARNA A MARRIED WOMAN INDIVIDUALLY AND AS AN HEIR OF BESSIE TIDEY AKA ELIZABETH AGNES TIDEY DECEASED	ANTELOPE ENERGY COMPANY LLC	5/9/2000	10N	58W	30 N2NE	
BETTY MURRAY	ANTELOPE ENERGY COMPANY, LLC	5/19/2000	10N	58W	19 S2SE	

Lessor	Lessee	Lease date	Tshp	Rng	Sec	Description
BETTY MURRAY	ANTELOPE ENERGY COMPANY, LLC	5/19/2000	10N	58W	30	N2NE
NELSON RANCHES INC	ANTELOPE ENERGY COMPANY LLC	10/9/2000	10N	58W	19	S2SE
NELSON RANCHES INC	ANTELOPE ENERGY COMPANY LLC	10/9/2000	10N	58W	30	N2NE
NELSON RANCHES INC	ANTELOPE ENERGY COMPANY LLC	10/9/2000	10N	58W	19	NE,N2SE
LUCILLE B SANDAHL A MARRIED WOMAN INDIVIDUALLY AND AS AN HEIR OF BESSIE TIDEY AKA ELIZABETH AGNES TIDEY DECEASED	ANTELOPE ENERGY COMPANY LLC	11/27/2000	10N	58W	19	S2SE
LUCILLE B SANDAHL A MARRIED WOMAN INDIVIDUALLY AND AS AN HEIR OF BESSIE TIDEY AKA ELIZABETH AGNES TIDEY DECEASED	ANTELOPE ENERGY COMPANY LLC	11/27/2000	10N	58W	30	N2NE
PAULINE M HAAS-VAUGHN A MARRIED WOMAN INDIVIDUALLY AND AS AN HEIR OF MORRIS A HAAS AKA MORRIS A HASS AKA MORRIS A HAAS SR DECEASED	ANTELOPE ENERGY COMPANY LLC	11/27/2000	10N	58W	19	S2SE
PAULINE M HAAS-VAUGHN A MARRIED WOMAN INDIVIDUALLY AND AS AN HEIR OF MORRIS A HAAS AKA MORRIS A HASS AKA MORRIS A HAAS SR DECEASED	ANTELOPE ENERGY COMPANY LLC	11/27/2000	10N	58W	30	N2NE
MARGARET E MEENAN A SINGLE WOMAN INDIVIDUALLY AND AS AN HEIR OF BESSIE TIDEY AKA ELIZABETH AGNES TIDEY DECEASED	ANTELOPE ENERGY COMPANY LLC	12/18/2000	10N	58W	30	N2NE
DEENA M HAAS A SINGLE WOMAN	ANTELOPE ENERGY COMPANY LLC	12/18/2000	10N	58W	30	N2NE
ANTELOPE ENERGY COMPANY LLC	ANTELOPE ENERGY COMPANY LLC	2/1/2001	10N	58W	30	N2NE
ROBERT C BADGER SR AS PERSONAL REPRESENTATIVE OF THE ESTATE OF ELIZABETH S WILSON AKA BETTY S WILSON DECEASED	ANTELOPE ENERGY COMPANY LLC	6/12/2001	10N	58W	19	S2SE
ROBERT C BADGER SR AS PERSONAL REPRESENTATIVE OF THE ESTATE OF ELIZABETH S WILSON AKA BETTY S WILSON DECEASED	ANTELOPE ENERGY COMPANY LLC	6/12/2001	10N	58W	30	N2NE
DEENA M HAAS A SINGLE WOMAN	CONTEX ENERGY COMPANY	7/19/2013	10N	58W	19	S2SE
NELSON RANCHES INC ACTING THROUGH ITS PRESIDENT EUGENE NELSON	GFL & ASSOCIATES LLC	2/22/2010	10N	58W	30	NENE

Lessor	Lessee	Lease date	Tshp	Rng	Sec	Description
SHERRY E SCHEEMAKER AKA SHERRY SCHEEMAKER AND FKA SHERRY PAOLETTI A MARRIED WOMAN DEALING IN HER SOLE AND SEPARATE PROPERTY	WHITTING OIL & GAS CORPORATION	4/20/2016	10N	58W	19	S2SE
SHERRY E SCHEEMAKER AKA SHERRY SCHEEMAKER AND FKA SHERRY PAOLETTI A MARRIED WOMAN DEALING IN HER SOLE AND SEPARATE PROPERTY	WHITTING OIL & GAS CORPORATION	4/20/2016	10N	58W	30	N2NE
ATOMIC CAPITAL MINERALS LLC	WHITTING OIL & GAS CORPORATION	8/2/2016	10N	58W	19	S2SE
ATOMIC CAPITAL MINERALS LLC	WHITTING OIL & GAS CORPORATION	8/2/2016	10N	58W	30	N2NE
DEWITT BRENNAN AND BILLIE MARIE BRENNAN HUSBAND AND WIFE	ANTELOPE ENERGY COMPANY LLC	6/22/1992	10N	58W	32	N2NE
DEWITT BRENNAN AND BILLIE MARIE BRENNAN HUSBAND AND WIFE	ANTELOPE ENERGY COMPANY LLC	6/22/1992	10N	58W	32	N2NW,SENW
DEWITT BRENNAN AND BILLIE MARIE BRENNAN HUSBAND AND WIFE	ANTELOPE ENERGY COMPANY LLC	6/22/1992	10N	58W	29	NESW,S2SW
NELSON RANCHES INC	ANTELOPE ENERGY COMPANY LLC	4/14/1997	10N	58W	20	E2
STEPHANIE J CARUCCI AND JENNIFER K COLEMAN FKA JENNIFER K CARUCCI AND KENDRA M VANORDER FKA KENDRA M CARUCCI ALL MARRIED WOMEN DEALING IN THEIR SOLE AND SEPARATE PROPERTY AS JOINT TENANTS	CONTEX ENERGY COMPANY	8/10/2010	9N	59W	2	S2NW,SW, LOTS 3,4
JAYSIX PARTNERSHIP	CONTEX ENERGY COMPANY	10/7/2010	10N	59W	35	E2E2,NWSE,N2SW
CARL W EHRMAN A MARRIED MAN DEALING IN HIS SOLE AND SEPARATED PROPERTY A/K/A C. W. EHRMAN	CONTEX ENERGY COMPANY	9/29/2010	9N	59W	6	S2SE,SESW
SYLVIA L CARNS A/K/A SYLVIA LOUISE CARNS F/K/A SYLVIA LOUISE SABOURIN A/K/A SYLVIA L SABOURIN, A SINGLE WOMAN	CONTEX ENERGY COMPANY	1/4/2011	9N	59W	6	S2SE,SESW
ANDREA L COOK A/K/A ANDREA LEONE COOK A/K/A ANDREA COOK, A MARRIED WOMAN DEALING IN HER SOLE AND SEPARATE PROPERTY	CONTEX ENERGY COMPANY	1/4/2011	9N	59W	6	S2SE,SESW
ROBERT ROHN AND MARIANA ROHN HUSBAND AND WIFE	EXTERRA RESOURCES LLC	9/13/2008	9N	59W	6	S2SE,SESW
MARY L YOUNG A WIDOW	EOG RESOURCES INC	10/1/2010	9N	59W	6	S2SE,SESW

Lessor	Lessee	Lease date	Tshp	Rng	Sec	Description
CHRISTINE CYRUS-KENNEDY AKA CHRISTINE HAZEL KENNEDY A SINGLE WOMAN	CONTEX ENERGY COMPANY	1/3/2014	9N	59W	6	S2SE,SESW
KARIN MARIE EBERTZ AKA KAREN STRID AKA KAREN CYRUS STRID A MARRIED WOMAN DEALING IN HER SOLE AND SEPARATE PROPERTY	CONTEX ENERGY COMPANY	1/9/2014	9N	59W	6	S2SE,SESW
VALERIE CYRUS-HENRY AKA VALERIE JEANNE HENRY A MARRIED WOMAN DEALING IN HER SOLE AND SEPARATE PROPERTY	CONTEX ENERGY COMPANY	1/3/2014	9N	59W	6	S2SE,SESW
GAIL MCNAMARA AKA GAYLE BAILE SKS GAYLE TAYLOR BAILEY A MARRIED WOMAN DEALING IN HER SOLE AND SEPARATE PROPERTY	CONTEX ENERGY COMPANY	12/18/2013	9N	59W	6	S2SE,SESW
DOUGLAS TAYLOR A MARRIED MAN DEALING IN HIS SOLE AND SEPARATE PROPERTY	CONTEX ENERGY COMPANY	12/18/2013	9N	59W	6	S2SE,SESW
LORA WENDELL AKA LORA TAYLOR WENDELL A SINGLE WOMAN	CONTEX ENERGY COMPANY	12/18/2013	9N	59W	6	S2SE,SESW
CASSANDRA CALLAIS A MARRIED WOMAN	CONTEX ENERGY COMPANY	12/18/2013	9N	59W	6	S2SE,SESW
PETER CALLAIS A SINGLE MAN	CONTEX ENERGY COMPANY	12/18/2013	9N	59W	6	S2SE,SESW
GLYNNA CHAPMAN A MARRIED WOMAN DEALING IN HER SOLE AND SEPARATE PROPERTY	CONTEX ENERGY COMPANY	12/18/2013	9N	59W	6	S2SE,SESW
JOHN H EHLEH AND H GAYLE EHLEH AKA HELEN GAYLE EHLEH AKA H G EHLEH AKA GAYLE EHLEH HUSBAND AND WIFE	ANTELOPE ENERGY COMPANY LLC	6/18/1997	10N	58W	20	S2SW
JOHN H EHLEH AND H GAYLE EHLEH AKA HELEN GAYLE EHLEH AKA H G EHLEH AKA GAYLE EHLEH HUSBAND AND WIFE	ANTELOPE ENERGY COMPANY LLC	6/18/1997	10N	58W	29	SWNE
JOHN H EHLEH AND H GAYLE EHLEH AKA HELEN GAYLE EHLEH AKA H G EHLEH AKA GAYLE EHLEH HUSBAND AND WIFE	ANTELOPE ENERGY COMPANY LLC	6/18/1997	10N	58W	29	NW
JOHN H EHLEH AND H GAYLE EHLEH AKA HELEN GAYLE EHLEH AKA H G EHLEH AKA GAYLE EHLEH HUSBAND AND WIFE	ANTELOPE ENERGY COMPANY LLC	6/18/1997	10N	58W	29	NWSW
DAVID E UHL AND JEANNE UHL HUSBAND AND WIFE	ANTELOPE ENERGY COMPANY LLC	1/15/1998	10N	58W	20	S2SW
DAVID E UHL AND JEANNE UHL HUSBAND AND WIFE	ANTELOPE ENERGY COMPANY LLC	1/15/1998	10N	58W	29	SWNE
DAVID E UHL AND JEANNE UHL HUSBAND AND WIFE	ANTELOPE ENERGY COMPANY LLC	1/15/1998	10N	58W	29	NW



Lessor	Lessee	Lease date	Tshp	Rng	Sec	Description
DAVID E UHL AND JEANNE UHL HUSBAND AND WIFE	ANTELOPE ENERGY COMPANY LLC	1/15/1998	10N	58W	29	NWSW
DOROTHY RUTH TUCKER AND SOL TUCKER WIFE AND HUSBAND	ANTELOPE ENERGY COMPANY LLC	1/15/1998	10N	58W	20	S2SW
DOROTHY RUTH TUCKER AND SOL TUCKER WIFE AND HUSBAND	ANTELOPE ENERGY COMPANY LLC	1/15/1998	10N	58W	29	SWNE
DOROTHY RUTH TUCKER AND SOL TUCKER WIFE AND HUSBAND	ANTELOPE ENERGY COMPANY LLC	1/15/1998	10N	58W	29	NW
DOROTHY RUTH TUCKER AND SOL TUCKER WIFE AND HUSBAND	ANTELOPE ENERGY COMPANY LLC	1/15/1998	10N	58W	29	NWSW
COLORADO NATIONAL BANK AS TRUSTEE UNDER THE LAST WILL AND TESTAMENT OF T E MCCLINTOCK, DECEASED	ANTELOPE ENERGY COMPANY LLC	2/9/1998	10N	58W	29	NW
NORMA JEAN BESEMAN AND W CARR BESEMAN WIFE AND HUSBAND	ANTELOPE ENERGY COMPANY LLC	2/18/1998	10N	58W	20	S2SW
NORMA JEAN BESEMAN AND W CARR BESEMAN WIFE AND HUSBAND	ANTELOPE ENERGY COMPANY LLC	2/18/1998	10N	58W	29	SWNE
NORMA JEAN BESEMAN AND W CARR BESEMAN WIFE AND HUSBAND	ANTELOPE ENERGY COMPANY LLC	2/18/1998	10N	58W	29	NW
NORMA JEAN BESEMAN AND W CARR BESEMAN WIFE AND HUSBAND	ANTELOPE ENERGY COMPANY LLC	2/18/1998	10N	58W	29	NWSW
BOKF, NA AS TRUSTEE OF THE T E MCCLINTOCK TUV FBO ELIZABETH M NIKOLORIC	SWAN EXPLORATION, LLC	7/24/2014	10N	58W	20	S2SW
BOKF, NA AS TRUSTEE OF THE T E MCCLINTOCK TUV FBO ELIZABETH M NIKOLORIC	SWAN EXPLORATION, LLC	7/24/2014	10N	58W	29	SWNE
BOKF, NA AS TRUSTEE OF THE T E MCCLINTOCK TUV FBO MARY M SWIFT	SWAN EXPLORATION, LLC	7/24/2014	10N	58W	20	S2SW
BOKF, NA AS TRUSTEE OF THE T E MCCLINTOCK TUV FBO MARY M SWIFT	SWAN EXPLORATION, LLC	7/24/2014	10N	58W	29	SWNE
TED E CARLSON AND SHERI L CARLSON HUSBAND AND WIFE	ANTELOPE ENERGY COMPANY, LLC	6/10/1997	10N	58W	31	S2NE,SE
TED E CARLSON AND SHERI L CARLSON HUSBAND AND WIFE	ANTELOPE ENERGY COMPANY, LLC	6/10/1997	10N	58W	32	SWNW
TED E CARLSON AND SHERI L CARLSON HUSBAND AND WIFE	ANTELOPE ENERGY COMPANY, LLC	6/10/1997	10N	58W	32	NWSW
GARY JOHNSTON A SINGLE MAN	ANTELOPE ENERGY COMPANY LLC	6/10/1997	10N	58W	31	S2NE,SE

Lessor	Lessee	Lease date	Tshp	Rng	Sec	Description
GARY JOHNSTON A SINGLE MAN	ANTELOPE ENERGY COMPANY LLC	6/10/1997	10N	58W	32	S1/4NW
GARY JOHNSTON A SINGLE MAN	ANTELOPE ENERGY COMPANY LLC	6/10/1997	10N	58W	32	N1/4SW
CHARLES S NEFSKY A WIDOWER	CONTEX ENERGY COMPANY	8/20/2010	10N	58W	2	E2SE
CHARLES S NEFSKY A WIDOWER	CONTEX ENERGY COMPANY	8/20/2010	10N	58W	11	E2NE
FRANCES A NEFSKY, A SINGLE WOMAN	CONTEX ENERGY COMPANY	8/20/2010	10N	58W	2	E2SE
FRANCES A NEFSKY, A SINGLE WOMAN	CONTEX ENERGY COMPANY	8/20/2010	10N	58W	11	E2NE
ROBERT L NEFSKY, A MARRIED MAN DEALING IN HIS SOLE AND SEPARATE PROPERTY	CONTEX ENERGY COMPANY	8/20/2010	10N	58W	2	E2SE
ROBERT L NEFSKY, A MARRIED MAN DEALING IN HIS SOLE AND SEPARATE PROPERTY	CONTEX ENERGY COMPANY	8/20/2010	10N	58W	11	E2NE
WILLARD M GOLDFEIN A/K/A WILLARD MARTIN GOLDFEIN, A WIDOWER	CONTEX ENERGY COMPANY	8/20/2010	10N	58W	2	E2SE
WILLARD M GOLDFEIN A/K/A WILLARD MARTIN GOLDFEIN, A WIDOWER	CONTEX ENERGY COMPANY	8/20/2010	10N	58W	11	E2NE
WILLIAM F NEFSKY, A MARRIED MAN DEALING IN HIS SOLE AND SEPARATE PROPERTY	CONTEX ENERGY COMPANY	8/24/2010	10N	58W	2	E2SE
WILLIAM F NEFSKY, A MARRIED MAN DEALING IN HIS SOLE AND SEPARATE PROPERTY	CONTEX ENERGY COMPANY	8/24/2010	10N	58W	11	E2NE
MICHAEL D GOLDFEIN, AS ATTORNEY-IN-FACT FOR SUZANNE M GOLDFEIN, A WIDOW	CONTEX ENERGY COMPANY	9/11/2010	10N	58W	2	E2SE
MICHAEL D GOLDFEIN, AS ATTORNEY-IN-FACT FOR SUZANNE M GOLDFEIN, A WIDOW	CONTEX ENERGY COMPANY	9/11/2010	10N	58W	11	E2NE
ROBERT G NATHAN AND MARGARET S NATHAN, CO-EXECUTORS FOR THE ESTATE OF CYRUS H NATHAN A/K/A CYRUS NATHAN	CONTEX ENERGY COMPANY	9/14/2010	10N	58W	2	E2SE
ROBERT G NATHAN AND MARGARET S NATHAN, CO-EXECUTORS FOR THE ESTATE OF CYRUS H NATHAN A/K/A CYRUS NATHAN	CONTEX ENERGY COMPANY	9/14/2010	10N	58W	11	E2NE
DEENA ESHOM A/K/A DEENA ESHOM-DEKEYREL A MARRIED WOMAN DEALING IN HER SOLE AND SEPARATE PROPERTY	CONTEX ENERGY COMPANY	10/16/2010	10N	58W	2	E2SE
DEENA ESHOM A/K/A DEENA ESHOM-DEKEYREL A MARRIED WOMAN DEALING IN HER SOLE AND SEPARATE PROPERTY	CONTEX ENERGY COMPANY	10/16/2010	10N	58W	11	E2NE
JANICE ARLENE SIMMONS, A SINGLE WOMAN	WHITING OIL AND GAS CORPORATION	2/6/2013	10N	58W	2	E2SE
JANICE ARLENE SIMMONS, A SINGLE WOMAN	WHITING OIL AND GAS CORPORATION	2/6/2013	10N	58W	11	E2NE

Lessor	Lessee	Lease date	Tshp	Rng	Sec	Description
KAREN JEAN AMES, A MARRIED WOMAN DEALING IN HER SOLE AND SEPARATE PROPERTY	WHITING OIL AND GAS CORPORATION	2/6/2013	10N	58W	2 E2SE	
KAREN JEAN AMES, A MARRIED WOMAN DEALING IN HER SOLE AND SEPARATE PROPERTY	WHITING OIL AND GAS CORPORATION	2/6/2013	10N	58W	11 E2NE	
ARDICE KAY BOURG, A SINGLE WOMAN	WHITING OIL AND GAS CORPORATION	2/6/2013	10N	58W	2 E2SE	
ARDICE KAY BOURG, A SINGLE WOMAN	WHITING OIL AND GAS CORPORATION	2/6/2013	10N	58W	11 E2NE	
JAIME PAUL SHOEMAKER, A MARRIED MAN DEALING IN HIS SOLE AND SEPARATE PROPERTY	WHITING OIL AND GAS CORPORATION	2/6/2013	10N	58W	2 E2SE	
JAIME PAUL SHOEMAKER, A MARRIED MAN DEALING IN HIS SOLE AND SEPARATE PROPERTY	WHITING OIL AND GAS CORPORATION	2/6/2013	10N	58W	11 E2NE	
TIMBRO RANCH & CATTLE CO LLC A NEBRASKA LIMITED LIABILITY COMPANY	WHITING OIL AND GAS CORPORATION	2/5/2013	10N	58W	2 E2SE	
TIMBRO RANCH & CATTLE CO LLC A NEBRASKA LIMITED LIABILITY COMPANY	WHITING OIL AND GAS CORPORATION	2/5/2013	10N	58W	11 E2NE	
ANANT N MAUSKAR A MARRIED MAN	ANTELOPE ENERGY COMPANY LLC	5/27/1998	10N	58W	31 N2NE	
MP ENERGY A TEXAS GENERAL PARTNERSHIP	ANTELOPE ENERGY COMPANY LLC	5/27/1998	10N	58W	31 N2NE	
SHARAD PUROHIT A MARRIED MAN	ANTELOPE ENERGY COMPANY, LLC	5/27/1998	10N	58W	31 N2NE	
ANSON MARK A MARRIED MAN	ANTELOPE ENERGY COMPANY LLC	6/30/1999	10N	58W	31 N2NE	
MICHAEL J FUCHS A MARRIED MAN	ANTELOPE ENERGY COMPANY, LLC	6/30/1999	10N	58W	31 N2NE	
DEMARIES BOATRIGHT SMITH A SINGLE PERSON	ANTELOPE ENERGY COMPANY LLC	4/17/1998	9N	58W	4 SENE, LOTS 1	
DEMARIES BOATRIGHT SMITH A SINGLE PERSON	ANTELOPE ENERGY COMPANY LLC	4/17/1998	9N	58W	9 S2,S2NW	
DEMARIES BOATRIGHT SMITH A SINGLE PERSON	ANTELOPE ENERGY COMPANY LLC	4/17/1998	9N	58W	4 S2NW, LOTS 3,4	
DEMARIES BOATRIGHT SMITH A SINGLE PERSON	ANTELOPE ENERGY COMPANY LLC	4/17/1998	9N	58W	4 SWNE,SE, LOTS 2	
DEMARIES BOATRIGHT SMITH A SINGLE PERSON	ANTELOPE ENERGY COMPANY LLC	4/17/1998	9N	58W	9 S2NE	
DEMARIES BOATRIGHT SMITH A SINGLE PERSON	ANTELOPE ENERGY COMPANY LLC	4/17/1998	9N	58W	10 NW	

Lessor	Lessee	Lease date	Tshp	Rng	Sec	Description
DEMARIES BOATRIGHT SMITH A SINGLE PERSON	ANTELOPE ENERGY COMPANY LLC	4/17/1998	9N	58W	9	N2NE
DEMARIES BOATRIGHT SMITH A SINGLE PERSON	ANTELOPE ENERGY COMPANY LLC	4/17/1998	10N	58W	33	SENW,SW,W2NW,W2SE
DEMARIES BOATRIGHT SMITH A SINGLE PERSON	ANTELOPE ENERGY COMPANY LLC	4/17/1998	10N	58W	32	E2SW
DEMARIES BOATRIGHT SMITH A SINGLE PERSON	ANTELOPE ENERGY COMPANY LLC	4/17/1998	10N	58W	32	SESE
DEMARIES BOATRIGHT SMITH A SINGLE PERSON	ANTELOPE ENERGY COMPANY LLC	4/17/1998	10N	58W	32	S2NE,W2SE,NESE
WELLS FARGO BANK NA FKA FIRST INTERSTATE BANK OF DENVER NA FRANK H GOWER JR AND HOVER T LENTZ CO-TRUSTEES UNDER THE WILL OF FRANK H GOWER AKA FH GOWER DECEASED	ANTELOPE ENERGY COMPANY LLC & BRUCE F EVERTSON	10/15/1998	10N	58W	32	E2SW
MOLLY M LARKIN A WIDOW	ANTELOPE ENERGY COMPANY LLC	7/30/1997	10N	58W	32	SESE
MOLLY M LARKIN A WIDOW	ANTELOPE ENERGY COMPANY LLC	7/30/1997	10N	58W	32	S2NE,N2SE,SWSE
MOLLY M LARKIN A WIDOW	ANTELOPE ENERGY COMPANY LLC	7/30/1997	9N	58W	4	S2NW, LOTS 3,4
MOLLY M LARKIN A WIDOW	ANTELOPE ENERGY COMPANY LLC	7/30/1997	9N	58W	9	SENW,SW,SWNW
MOLLY M LARKIN A WIDOW	ANTELOPE ENERGY COMPANY LLC	7/30/1997	9N	58W	4	SENE, LOTS 1
MOLLY M LARKIN A WIDOW	ANTELOPE ENERGY COMPANY LLC	7/30/1997	9N	58W	4	SWNE,SE, LOTS 2
MOLLY M LARKIN A WIDOW	ANTELOPE ENERGY COMPANY LLC	7/30/1997	9N	58W	9	SE
MOLLY M LARKIN A WIDOW	ANTELOPE ENERGY COMPANY LLC	7/30/1997	9N	58W	9	S2NE
MOLLY M LARKIN A WIDOW	ANTELOPE ENERGY COMPANY LLC	7/30/1997	9N	58W	10	NW
MOLLY M LARKIN A WIDOW	ANTELOPE ENERGY COMPANY LLC	7/30/1997	9N	58W	9	N2NE
MOLLY M LARKIN A WIDOW	ANTELOPE ENERGY COMPANY LLC	7/30/1997	10N	58W	33	SENW,SW,W2NW,W2SE
MOLLY M LARKIN A WIDOW	ANTELOPE ENERGY COMPANY LLC	7/30/1997	10N	58W	32	E2SW

Lessor	Lessee	Lease date	Tshp	Rng	Sec	Description
RUTH L HERMAN A WIDOW	ANTELOPE ENERGY COMPANY LLC	7/30/1997	10N	58W	32	SESE
RUTH L HERMAN A WIDOW	ANTELOPE ENERGY COMPANY LLC	7/30/1997	10N	58W	32	S2NE,N2SE,SWSE
RUTH L HERMAN A WIDOW	ANTELOPE ENERGY COMPANY LLC	7/30/1997	9N	58W	4	S2NW, LOTS 3,4
RUTH L HERMAN A WIDOW	ANTELOPE ENERGY COMPANY LLC	7/30/1997	9N	58W	9	SENNW,SW,SWNW
RUTH L HERMAN A WIDOW	ANTELOPE ENERGY COMPANY LLC	7/30/1997	9N	58W	4	SENE, LOTS 1
RUTH L HERMAN A WIDOW	ANTELOPE ENERGY COMPANY LLC	7/30/1997	9N	58W	4	SWNE,SE, LOTS 2
RUTH L HERMAN A WIDOW	ANTELOPE ENERGY COMPANY LLC	7/30/1997	9N	58W	9	SE
RUTH L HERMAN A WIDOW	ANTELOPE ENERGY COMPANY LLC	7/30/1997	9N	58W	9	S2NE
RUTH L HERMAN A WIDOW	ANTELOPE ENERGY COMPANY LLC	7/30/1997	9N	58W	10	NW
RUTH L HERMAN A WIDOW	ANTELOPE ENERGY COMPANY LLC	7/30/1997	9N	58W	9	N2NE
RUTH L HERMAN A WIDOW	ANTELOPE ENERGY COMPANY LLC	7/30/1997	10N	58W	33	SENNW,SW,W2NW,W2SE
RUTH L HERMAN A WIDOW	ANTELOPE ENERGY COMPANY LLC	7/30/1997	10N	58W	32	E2SW
ALLEN BOX A SINGLE MAN	ANTELOPE ENERGY COMPANY LLC	9/9/1997	10N	58W	32	S2NE,N2SE,SWSE
ALLEN BOX A SINGLE MAN	ANTELOPE ENERGY COMPANY LLC	9/9/1997	10N	58W	32	SESE
ALLEN BOX A SINGLE MAN	ANTELOPE ENERGY COMPANY LLC	9/9/1997	10N	58W	32	E2SW
JACK C MARTIN AS PERSONAL REPRESENTATIVE OF THE ESTATE OF JEWELL C PITTS DECEASED	ANTELOPE ENERGY COMPANY LLC	11/16/1997	10N	58W	32	E2SW
JACK C MARTIN AS PERSONAL REPRESENTATIVE OF THE ESTATE OF JEWELL C PITTS DECEASED	ANTELOPE ENERGY COMPANY LLC	11/16/1997	10N	58W	33	W2NW,SENNW,SW,W2SE
JACK C MARTIN AS PERSONAL REPRESENTATIVE OF THE ESTATE OF JEWELL C PITTS DECEASED	ANTELOPE ENERGY COMPANY LLC	11/16/1997	9N	58W	4	S2NE, LOTS 1,2

Lessor	Lessee	Lease date	Tshp	Rng	Sec	Description
JACK C MARTIN AS PERSONAL REPRESENTATIVE OF THE ESTATE OF JEWELL C PITTS DECEASED	ANTELOPE ENERGY COMPANY LLC	11/16/1997	10N	58W	32	SESE
JACK C MARTIN AS PERSONAL REPRESENTATIVE OF THE ESTATE OF JEWELL C PITTS DECEASED	ANTELOPE ENERGY COMPANY LLC	11/16/1997	10N	58W	32	S2NE,W2SE,NESE
DWIGHT S MILLER A MARRIED MAN	ANTELOPE ENERGY COMPANY LLC	4/2/1998	9N	58W	4	S2NW, LOTS 3,4
DWIGHT S MILLER A MARRIED MAN	ANTELOPE ENERGY COMPANY LLC	4/2/1998	9N	58W	4	SWNE, LOTS 2
DWIGHT S MILLER A MARRIED MAN	ANTELOPE ENERGY COMPANY LLC	4/2/1998	9N	58W	4	SENE, LOTS 1
DWIGHT S MILLER A MARRIED MAN	ANTELOPE ENERGY COMPANY LLC	4/2/1998	10N	58W	33	SENW,SW,W2NW,W2SE
DWIGHT S MILLER A MARRIED MAN	ANTELOPE ENERGY COMPANY LLC	4/2/1998	10N	58W	32	E2SW
DWIGHT S MILLER A MARRIED MAN	ANTELOPE ENERGY COMPANY LLC	4/2/1998	10N	58W	32	SESE
DWIGHT S MILLER A MARRIED MAN	ANTELOPE ENERGY COMPANY LLC	4/2/1998	10N	58W	32	S2NE,W2SE,NESE
LEW ALLEN JR	ANTELOPE ENERGY COMPANY LLC	1/26/1998	10N	58W	32	SESE
LEW ALLEN JR	ANTELOPE ENERGY COMPANY LLC	1/26/1998	10N	58W	32	S2NE,N2SE,SWSE
LEW ALLEN JR	ANTELOPE ENERGY COMPANY LLC	1/26/1998	9N	58W	9	SENW,SW,SWNW
LEW ALLEN JR	ANTELOPE ENERGY COMPANY LLC	1/26/1998	9N	58W	4	SENE, LOTS 1
LEW ALLEN JR	ANTELOPE ENERGY COMPANY LLC	1/26/1998	9N	58W	4	SWNE,SE, LOTS 2
LEW ALLEN JR	ANTELOPE ENERGY COMPANY LLC	1/26/1998	9N	58W	9	SE
LEW ALLEN JR	ANTELOPE ENERGY COMPANY LLC	1/26/1998	9N	58W	9	S2NE
LEW ALLEN JR	ANTELOPE ENERGY COMPANY LLC	1/26/1998	9N	58W	10	NW
LEW ALLEN JR	ANTELOPE ENERGY COMPANY LLC	1/26/1998	9N	58W	9	N2NE
LEW ALLEN JR	ANTELOPE ENERGY COMPANY LLC	1/26/1998	10N	58W	33	SENW,SW,W2NW,W2SE

Lessor	Lessee	Lease date	Tshp	Rng	Sec	Description
LEW ALLEN JR	ANTELOPE ENERGY COMPANY LLC	1/26/1998	10N	58W	32	E2SW
L MERNA ANDRES A WIDOW	ANTELOPE ENERGY COMPANY LLC	4/2/1998	9N	58W	4	S2NW, LOTS 3,4
L MERNA ANDRES A WIDOW	ANTELOPE ENERGY COMPANY LLC	4/2/1998	9N	58W	4	SWNE, LOTS 2
L MERNA ANDRES A WIDOW	ANTELOPE ENERGY COMPANY LLC	4/2/1998	9N	58W	4	SENE, LOTS 1
L MERNA ANDRES A WIDOW	ANTELOPE ENERGY COMPANY LLC	4/2/1998	10N	58W	33	SENW,SW,W2NW,W2SE
L MERNA ANDRES A WIDOW	ANTELOPE ENERGY COMPANY LLC	4/2/1998	10N	58W	32	E2SW
L MERNA ANDRES A WIDOW	ANTELOPE ENERGY COMPANY LLC	4/2/1998	10N	58W	32	SESE,S2NE,N2SE,SWSE
MARY ANNE MALONE AND STEPHEN S MARK INDIVIDUALLY AND AS CO-TRUSTEES OF THE (i) MARITAL DEDUCTION TRUST UNDER THE WILL OF RUTH ELEANOR MARK (ii) RESIDUARY TRUSTS A & B UNDER THE WILL OF RUTH ELEANOR MARK (iii) MARY ANNE MALONE GST EXEMPTION TRUST UNDER THE WILL OF STEWART W MARK AND (iv) STEPHEN S MARK GST EXEMPTION TRUST UNDER THE WILL OF STEWART W MARK	ANTELOPE ENERGY COMPANY LLC	4/13/1998	10N	58W	32	E2SW
MARY ANNE MALONE AND STEPHEN S MARK INDIVIDUALLY AND AS CO-TRUSTEES OF THE (i) MARITAL DEDUCTION TRUST UNDER THE WILL OF RUTH ELEANOR MARK (ii) RESIDUARY TRUSTS A & B UNDER THE WILL OF RUTH ELEANOR MARK (iii) MARY ANNE MALONE GST EXEMPTION TRUST UNDER THE WILL OF STEWART W MARK AND (iv) STEPHEN S MARK GST EXEMPTION TRUST UNDER THE WILL OF STEWART W MARK	ANTELOPE ENERGY COMPANY LLC	4/13/1998	10N	58W	33	W2NW,SENW,SW,W2SE

Lessor	Lessee	Lease date	Tshp	Rng	Sec	Description
MARY ANNE MALONE AND STEPHEN S MARK INDIVIDUALLY AND AS CO-TRUSTEES OF THE (i) MARITAL DEDUCTION TRUST UNDER THE WILL OF RUTH ELEANOR MARK (ii) RESIDUARY TRUSTS A & B UNDER THE WILL OF RUTH ELEANOR MARK (iii) MARY ANNE MALONE GST EXEMPTION TRUST UNDER THE WILL OF STEWART W MARK AND (iv) STEPHEN S MARK GST EXEMPTION TRUST UNDER THE WILL OF STEWART W MARK	ANTELOPE ENERGY COMPANY LLC	4/13/1998	9N	58W	4	S2NE, LOTS 1,2
MARY ANNE MALONE AND STEPHEN S MARK INDIVIDUALLY AND AS CO-TRUSTEES OF THE (i) MARITAL DEDUCTION TRUST UNDER THE WILL OF RUTH ELEANOR MARK (ii) RESIDUARY TRUSTS A & B UNDER THE WILL OF RUTH ELEANOR MARK (iii) MARY ANNE MALONE GST EXEMPTION TRUST UNDER THE WILL OF STEWART W MARK AND (iv) STEPHEN S MARK GST EXEMPTION TRUST UNDER THE WILL OF STEWART W MARK	ANTELOPE ENERGY COMPANY LLC	4/13/1998	10N	58W	32	SESE
MARY ANNE MALONE AND STEPHEN S MARK INDIVIDUALLY AND AS CO-TRUSTEES OF THE (i) MARITAL DEDUCTION TRUST UNDER THE WILL OF RUTH ELEANOR MARK (ii) RESIDUARY TRUSTS A & B UNDER THE WILL OF RUTH ELEANOR MARK (iii) MARY ANNE MALONE GST EXEMPTION TRUST UNDER THE WILL OF STEWART W MARK AND (iv) STEPHEN S MARK GST EXEMPTION TRUST UNDER THE WILL OF STEWART W MARK	ANTELOPE ENERGY COMPANY LLC	4/13/1998	10N	58W	32	S2NE,W2SE,NESE
CATHERINE J WASH A MARRIED WOMAN	ANTELOPE ENERGY COMPANY LLC	4/2/1998	9N	58W	4	S2NW, LOTS 3,4
CATHERINE J WASH A MARRIED WOMAN	ANTELOPE ENERGY COMPANY LLC	4/2/1998	9N	58W	4	SWNE, LOTS 2
CATHERINE J WASH A MARRIED WOMAN	ANTELOPE ENERGY COMPANY LLC	4/2/1998	9N	58W	4	SENE, LOTS 1
CATHERINE J WASH A MARRIED WOMAN	ANTELOPE ENERGY COMPANY LLC	4/2/1998	10N	58W	33	SENW,SW,W2NW,W2SE
CATHERINE J WASH A MARRIED WOMAN	ANTELOPE ENERGY COMPANY LLC	4/2/1998	10N	58W	32	E2SW



Lessor	Lessee	Lease date	Tshp	Rng	Sec	Description
CHRISTINE J DYER A SINGLE WOMAN	ANTELOPE ENERGY COMPANY LLC	4/2/1998	9N	58W	4	S2NW, LOTS 3,4
CHRISTINE J DYER A SINGLE WOMAN	ANTELOPE ENERGY COMPANY LLC	4/2/1998	9N	58W	4	SWNE, LOTS 2
CHRISTINE J DYER A SINGLE WOMAN	ANTELOPE ENERGY COMPANY LLC	4/2/1998	9N	58W	4	SENE, LOTS 1
CHRISTINE J DYER A SINGLE WOMAN	ANTELOPE ENERGY COMPANY LLC	4/2/1998	10N	58W	33	SENW, SW, W2NW, W2SE
CHRISTINE J DYER A SINGLE WOMAN	ANTELOPE ENERGY COMPANY LLC	4/2/1998	10N	58W	32	E2SW
CHRISTINE J DYER A SINGLE WOMAN	ANTELOPE ENERGY COMPANY LLC	4/2/1998	10N	58W	32	SESE, S2NE, N2SE, SWSE
BARBARA ATKINS A MARRIED WOMAN	ANTELOPE ENERGY COMPANY LLC	4/2/1998	9N	58W	4	S2NW, LOTS 3,4
BARBARA ATKINS A MARRIED WOMAN	ANTELOPE ENERGY COMPANY LLC	4/2/1998	9N	58W	4	SWNE, LOTS 2
BARBARA ATKINS A MARRIED WOMAN	ANTELOPE ENERGY COMPANY LLC	4/2/1998	9N	58W	4	SENE, LOTS 1
BARBARA ATKINS A MARRIED WOMAN	ANTELOPE ENERGY COMPANY LLC	4/2/1998	10N	58W	33	SENW, SW, W2NW, W2SE
BARBARA ATKINS A MARRIED WOMAN	ANTELOPE ENERGY COMPANY LLC	4/2/1998	10N	58W	32	E2SW
BARBARA ATKINS A MARRIED WOMAN	ANTELOPE ENERGY COMPANY LLC	4/2/1998	10N	58W	32	SESE, S2NE, N2SE, SWSE
ALLAN L TURNER A MARRIED MAN	ANTELOPE ENERGY COMPANY LLC	4/2/1998	9N	58W	4	S2NW, LOTS 3,4
ALLAN L TURNER A MARRIED MAN	ANTELOPE ENERGY COMPANY LLC	4/2/1998	9N	58W	4	SWNE, LOTS 2
ALLAN L TURNER A MARRIED MAN	ANTELOPE ENERGY COMPANY LLC	4/2/1998	9N	58W	4	SENE, LOTS 1
ALLAN L TURNER A MARRIED MAN	ANTELOPE ENERGY COMPANY LLC	4/2/1998	10N	58W	33	SENW, SW, W2NW, W2SE
ALLAN L TURNER A MARRIED MAN	ANTELOPE ENERGY COMPANY LLC	4/2/1998	10N	58W	32	E2SW
ALLAN L TURNER A MARRIED MAN	ANTELOPE ENERGY COMPANY LLC	4/2/1998	10N	58W	32	SESE, S2NE, N2SE, SWSE
ALICE H FREY A SINGLE PERSON	ANTELOPE ENERGY COMPANY LLC	6/2/1998	10N	58W	32	SESE
ALICE H FREY A SINGLE PERSON	ANTELOPE ENERGY COMPANY LLC	6/2/1998	10N	58W	32	S2NE, N2SE, SWSE

Lessor	Lessee	Lease date	Tshp	Rng	Sec	Description
ALICE H FREY A SINGLE PERSON	ANTELOPE ENERGY COMPANY LLC	6/2/1998 9N	58W	9	SENW,SW,SWNW	
ALICE H FREY A SINGLE PERSON	ANTELOPE ENERGY COMPANY LLC	6/2/1998 9N	58W	4	SENE, LOTS 1	
ALICE H FREY A SINGLE PERSON	ANTELOPE ENERGY COMPANY LLC	6/2/1998 9N	58W	4	SWNE,SE, LOTS 2	
ALICE H FREY A SINGLE PERSON	ANTELOPE ENERGY COMPANY LLC	6/2/1998 9N	58W	9 SE		
ALICE H FREY A SINGLE PERSON	ANTELOPE ENERGY COMPANY LLC	6/2/1998 9N	58W	9	S2NE	
ALICE H FREY A SINGLE PERSON	ANTELOPE ENERGY COMPANY LLC	6/2/1998 9N	58W	10	NW	
ALICE H FREY A SINGLE PERSON	ANTELOPE ENERGY COMPANY LLC	6/2/1998 9N	58W	9	N2NE	
ALICE H FREY A SINGLE PERSON	ANTELOPE ENERGY COMPANY LLC	6/2/1998 10N	58W	33	SENW,SW,W2NW,W2SE	
ALICE H FREY A SINGLE PERSON	ANTELOPE ENERGY COMPANY LLC	6/2/1998 10N	58W	32	E2SW	
CHRISTIAN K JOHNSON A MARRIED MAN	ANTELOPE ENERGY COMPANY LLC	8/18/1998 10N	58W	32	E2SW	
CHRISTIAN K JOHNSON A MARRIED MAN	ANTELOPE ENERGY COMPANY LLC	8/18/1998 9N	58W	4	SENE, LOTS 1	
CHRISTIAN K JOHNSON A MARRIED MAN	ANTELOPE ENERGY COMPANY LLC	8/18/1998 9N	58W	4	SWNE, LOTS 2	
CHRISTIAN K JOHNSON A MARRIED MAN	ANTELOPE ENERGY COMPANY LLC	8/18/1998 10N	58W	33	W2NW,W2SE	
CHRISTIAN K JOHNSON A MARRIED MAN	ANTELOPE ENERGY COMPANY LLC	8/18/1998 10N	58W	33	SENW,SW	
CHRISTIAN K JOHNSON A MARRIED MAN	ANTELOPE ENERGY COMPANY LLC	8/18/1998 10N	58W	32	S2NE,N2SE,SWSE	
CHRISTIAN K JOHNSON A MARRIED MAN	ANTELOPE ENERGY COMPANY LLC	8/18/1998 10N	58W	32	SESE	
JUDITH A MCLAREN A MARRIED WOMAN	ANTELOPE ENERGY COMPANY LLC	8/18/1998 10N	58W	32	E2SW	
JUDITH A MCLAREN A MARRIED WOMAN	ANTELOPE ENERGY COMPANY LLC	8/18/1998 9N	58W	4	SENE, LOTS 1	
JUDITH A MCLAREN A MARRIED WOMAN	ANTELOPE ENERGY COMPANY LLC	8/18/1998 9N	58W	4	SWNE, LOTS 2	
JUDITH A MCLAREN A MARRIED WOMAN	ANTELOPE ENERGY COMPANY LLC	8/18/1998 10N	58W	33	W2NW,W2SE	

Lessor	Lessee	Lease date	Tshp	Rng	Sec	Description
JUDITH A MCLAREN A MARRIED WOMAN	ANTELOPE ENERGY COMPANY LLC	8/18/1998	10N	58W	33	SENW,SW
JUDITH A MCLAREN A MARRIED WOMAN	ANTELOPE ENERGY COMPANY LLC	8/18/1998	10N	58W	32	S2NE,N2SE,SWSE
JUDITH A MCLAREN A MARRIED WOMAN	ANTELOPE ENERGY COMPANY LLC	8/18/1998	10N	58W	32	SESE
DANIEL STANLEY AND SHEILA A STANLEY HUSBAND AND WIFE	ANTELOPE ENERGY COMPANY LLC	5/27/1998	10N	58W	32	E2SW
BRYSON E BAIN AKA BRYSON E BAINE A WIDOWER	ANTELOPE ENERGY COMPANY LLC	3/30/1998	9N	58W	4	SENE, LOTS 1
BRYSON E BAIN AKA BRYSON E BAINE A WIDOWER	ANTELOPE ENERGY COMPANY LLC	3/30/1998	9N	58W	9	S2,S2NW,S2NE
BRYSON E BAIN AKA BRYSON E BAINE A WIDOWER	ANTELOPE ENERGY COMPANY LLC	3/30/1998	9N	58W	4	SWNE,SE, LOTS 2
BRYSON E BAIN AKA BRYSON E BAINE A WIDOWER	ANTELOPE ENERGY COMPANY LLC	3/30/1998	9N	58W	4	S2NW, LOTS 3,4
BRYSON E BAIN AKA BRYSON E BAINE A WIDOWER	ANTELOPE ENERGY COMPANY LLC	3/30/1998	9N	58W	9	N2NE
BRYSON E BAIN AKA BRYSON E BAINE A WIDOWER	ANTELOPE ENERGY COMPANY LLC	3/30/1998	9N	58W	10	NW
BRYSON E BAIN AKA BRYSON E BAINE A WIDOWER	ANTELOPE ENERGY COMPANY LLC	3/30/1998	10N	58W	33	SENW,SW,W2NW,W2SE
BRYSON E BAIN AKA BRYSON E BAINE A WIDOWER	ANTELOPE ENERGY COMPANY LLC	3/30/1998	10N	58W	32	E2SW
BRYSON E BAIN AKA BRYSON E BAINE A WIDOWER	ANTELOPE ENERGY COMPANY LLC	3/30/1998	10N	58W	32	SESE
BRYSON E BAIN AKA BRYSON E BAINE A WIDOWER	ANTELOPE ENERGY COMPANY LLC	3/30/1998	10N	58W	32	S2NE,W2SE,NESE
CATHERINE BONNER RUBEY	ANTELOPE ENERGY COMPANY LLC	10/15/1998	10N	58W	32	E2SW
CATHERINE BONNER RUBEY	ANTELOPE ENERGY COMPANY LLC	10/15/1998	10N	58W	33	W2NW,SENW,SW,W2SE
CATHERINE BONNER RUBEY	ANTELOPE ENERGY COMPANY LLC	10/15/1998	9N	58W	4	S2NE, LOTS 1,2
CATHERINE BONNER RUBEY	ANTELOPE ENERGY COMPANY LLC	10/15/1998	10N	58W	32	SESE
CATHERINE BONNER RUBEY	ANTELOPE ENERGY COMPANY LLC	10/15/1998	10N	58W	32	S2NE,W2SE,NESE
R MAVO HANKINS	ANTELOPE ENERGY COMPANY LLC	1/26/1998	9N	58W	4	S2NE,SE, LOTS 1,2

Lessor	Lessee	Lease date	Tshp	Rng	Sec	Description
R MAYO HANKINS	ANTELOPE ENERGY COMPANY LLC	1/26/1998 9N	58W	9	S2,S2NW,NE	
R MAYO HANKINS	ANTELOPE ENERGY COMPANY LLC	1/26/1998 9N	58W	10	NW	
R MAYO HANKINS	ANTELOPE ENERGY COMPANY LLC	1/26/1998 10N	58W	33	W2NW,SE,NW,SW,W2SE	
R MAYO HANKINS	ANTELOPE ENERGY COMPANY LLC	1/26/1998 10N	58W	32	E2SW	
R MAYO HANKINS	ANTELOPE ENERGY COMPANY LLC	1/26/1998 10N	58W	32	S2NE,W2SE,NESE	
R MAYO HANKINS	ANTELOPE ENERGY COMPANY LLC	1/26/1998 10N	58W	32	SESE	
SPINDLETOP EXPLORATION COMPANY INC A TEXAS CORPORATION	ANTELOPE ENERGY COMPANY LLC	11/4/1998 9N	58W	4	S2NE,SE, LOTS 1,2	
SPINDLETOP EXPLORATION COMPANY INC A TEXAS CORPORATION	ANTELOPE ENERGY COMPANY LLC	11/4/1998 9N	58W	9	S2,S2NW,NE	
SPINDLETOP EXPLORATION COMPANY INC A TEXAS CORPORATION	ANTELOPE ENERGY COMPANY LLC	11/4/1998 9N	58W	10	NW	
SPINDLETOP EXPLORATION COMPANY INC A TEXAS CORPORATION	ANTELOPE ENERGY COMPANY LLC	11/4/1998 10N	58W	33	W2NW,SE,NW,SW,W2SE	
SPINDLETOP EXPLORATION COMPANY INC A TEXAS CORPORATION	ANTELOPE ENERGY COMPANY LLC	11/4/1998 10N	58W	32	E2SW	
SPINDLETOP EXPLORATION COMPANY INC A TEXAS CORPORATION	ANTELOPE ENERGY COMPANY LLC	11/4/1998 10N	58W	32	S2NE,W2SE,NESE	
SPINDLETOP EXPLORATION COMPANY INC A TEXAS CORPORATION	ANTELOPE ENERGY COMPANY LLC	11/4/1998 10N	58W	32	SESE	
AMROY CO AN OKLAHOMA CORPORATION	ANTELOPE ENERGY COMPANY LLC	11/11/1998 9N	58W	4	S2NE,SE, LOTS 1,2	
AMROY CO AN OKLAHOMA CORPORATION	ANTELOPE ENERGY COMPANY LLC	11/11/1998 9N	58W	9	S2,S2NW,NE	
AMROY CO AN OKLAHOMA CORPORATION	ANTELOPE ENERGY COMPANY LLC	11/11/1998 9N	58W	10	NW	
AMROY CO AN OKLAHOMA CORPORATION	ANTELOPE ENERGY COMPANY LLC	11/11/1998 10N	58W	33	W2NW,SE,NW,SW,W2SE	
AMROY CO AN OKLAHOMA CORPORATION	ANTELOPE ENERGY COMPANY LLC	11/11/1998 10N	58W	32	E2SW	
AMROY CO AN OKLAHOMA CORPORATION	ANTELOPE ENERGY COMPANY LLC	11/11/1998 10N	58W	32	S2NE,W2SE,NESE	
AMROY CO AN OKLAHOMA CORPORATION	ANTELOPE ENERGY COMPANY LLC	11/11/1998 10N	58W	32	SESE	

Lessor	Lessee	Lease date	Tshp	Rng	Sec	Description
SOUTHWEST GUARANTY TRUST COMPANY NA AND MARIAN NEAL LYETH CO-TTEES UWO WILLIAM BONNER RUBEY FBO ROBERT NEAL RUBEY SOUTHWEST GUARANTY TRUST COMPANY NA AND MARIAN NEAL LYETH CO-TTEES UWO WILLIAM BONNER RUBEY FBO CHRISTINA CARSON RUBEY AND SOUTHWEST GUARANTY TRUST COMPANY NA AND MARIAN NEAL LYETH CO-TTEES UWO WILLIAM BONNER RUBEY FBO OF MARIAN RUBEY MITCHELL						
ROBERT BONNER RUBEY A SINGLE MAN	ANTELOPE ENERGY COMPANY LLC	12/2/1998	10N	58W	32	E2SW
ROBERT BONNER RUBEY A SINGLE MAN	ANTELOPE ENERGY COMPANY LLC	12/3/1998	9N	58W	4	S2NE,SE, LOTS 1,2
ROBERT BONNER RUBEY A SINGLE MAN	ANTELOPE ENERGY COMPANY LLC	12/3/1998	9N	58W	9	S2NW,NE,52
ROBERT BONNER RUBEY A SINGLE MAN	ANTELOPE ENERGY COMPANY LLC	12/3/1998	9N	58W	10	NW
ROBERT BONNER RUBEY A SINGLE MAN	ANTELOPE ENERGY COMPANY LLC	12/3/1998	10N	58W	33	W2NW,SE,NW,SW,W2SE
ROBERT BONNER RUBEY A SINGLE MAN	ANTELOPE ENERGY COMPANY LLC	12/3/1998	10N	58W	32	E2SW
ROBERT BONNER RUBEY A SINGLE MAN	ANTELOPE ENERGY COMPANY LLC	12/3/1998	10N	58W	32	S2NE,W2SE,NESE
ROBERT BONNER RUBEY A SINGLE MAN	ANTELOPE ENERGY COMPANY LLC	12/3/1998	10N	58W	32	SESE
ARTHUR CARSON RUBEY III A SINGLE MAN	ANTELOPE ENERGY COMPANY LLC	11/24/1998	9N	58W	4	S2NE,SE, LOTS 1,2
ARTHUR CARSON RUBEY III A SINGLE MAN	ANTELOPE ENERGY COMPANY LLC	11/24/1998	9N	58W	9	S2,S2NW,NE
ARTHUR CARSON RUBEY III A SINGLE MAN	ANTELOPE ENERGY COMPANY LLC	11/24/1998	9N	58W	10	NW
ARTHUR CARSON RUBEY III A SINGLE MAN	ANTELOPE ENERGY COMPANY LLC	11/24/1998	10N	58W	33	W2NW,SE,NW,SW,W2SE
ARTHUR CARSON RUBEY III A SINGLE MAN	ANTELOPE ENERGY COMPANY LLC	11/24/1998	10N	58W	32	E2SW
ARTHUR CARSON RUBEY III A SINGLE MAN	ANTELOPE ENERGY COMPANY LLC	11/24/1998	10N	58W	32	S2NE,W2SE,NESE
ARTHUR CARSON RUBEY III A SINGLE MAN	ANTELOPE ENERGY COMPANY LLC	11/24/1998	10N	58W	32	SESE

Lessor	Lessee	Lease date	Tshp	Rng	Sec	Description
LOWE MACKINNON RUBEN FIGOUR A MARRIED WOMAN	ANTELOPE ENERGY COMPANY LLC	11/24/1998	9N	58W	4	S2NE,SE, LOTS 1,2
LOWE MACKINNON RUBEN FIGOUR A MARRIED WOMAN	ANTELOPE ENERGY COMPANY LLC	11/24/1998	9N	58W	9	S2,S2NW,NE
LOWE MACKINNON RUBEN FIGOUR A MARRIED WOMAN	ANTELOPE ENERGY COMPANY LLC	11/24/1998	9N	58W	10	NW
LOWE MACKINNON RUBEN FIGOUR A MARRIED WOMAN	ANTELOPE ENERGY COMPANY LLC	11/24/1998	10N	58W	33	W2NW,SENW,SW,W2SE
LOWE MACKINNON RUBEN FIGOUR A MARRIED WOMAN	ANTELOPE ENERGY COMPANY LLC	11/24/1998	10N	58W	32	E2SW
LOWE MACKINNON RUBEN FIGOUR A MARRIED WOMAN	ANTELOPE ENERGY COMPANY LLC	11/24/1998	10N	58W	32	S2NE,W2SE,NESE
LOWE MACKINNON RUBEN FIGOUR A MARRIED WOMAN	ANTELOPE ENERGY COMPANY LLC	11/24/1998	10N	58W	32	SESE
MARGARET SWEENEY RUBEN FKA MARGARET SWEENEY RUBEN GOLDRAYER FKA MARGARET SWEENEY RUBEN GINGRASS A SINGLE WOMAN	ANTELOPE ENERGY COMPANY LLC	11/24/1998	9N	58W	4	S2NE,SE, LOTS 1,2
MARGARET SWEENEY RUBEN FKA MARGARET SWEENEY RUBEN GOLDRAYER FKA MARGARET SWEENEY RUBEN GINGRASS A SINGLE WOMAN	ANTELOPE ENERGY COMPANY LLC	11/24/1998	9N	58W	9	S2,S2NW,NE
MARGARET SWEENEY RUBEN FKA MARGARET SWEENEY RUBEN GOLDRAYER FKA MARGARET SWEENEY RUBEN GINGRASS A SINGLE WOMAN	ANTELOPE ENERGY COMPANY LLC	11/24/1998	9N	58W	10	NW
MARGARET SWEENEY RUBEN FKA MARGARET SWEENEY RUBEN GOLDRAYER FKA MARGARET SWEENEY RUBEN GINGRASS A SINGLE WOMAN	ANTELOPE ENERGY COMPANY LLC	11/24/1998	10N	58W	33	W2NW,SENW,SW,W2SE
MARGARET SWEENEY RUBEN FKA MARGARET SWEENEY RUBEN GOLDRAYER FKA MARGARET SWEENEY RUBEN GINGRASS A SINGLE WOMAN	ANTELOPE ENERGY COMPANY LLC	11/24/1998	10N	58W	32	E2SW
MARGARET SWEENEY RUBEN FKA MARGARET SWEENEY RUBEN GOLDRAYER FKA MARGARET SWEENEY RUBEN GINGRASS A SINGLE WOMAN	ANTELOPE ENERGY COMPANY LLC	11/24/1998	10N	58W	32	S2NE,W2SE,NESE
MARGARET SWEENEY RUBEN FKA MARGARET SWEENEY RUBEN GOLDRAYER FKA MARGARET SWEENEY RUBEN GINGRASS A SINGLE WOMAN	ANTELOPE ENERGY COMPANY LLC	11/24/1998	10N	58W	32	SESE
ADAM KNIGHT RUBEN A MARRIED MAN	ANTELOPE ENERGY COMPANY LLC	11/24/1998	9N	58W	4	S2NE,SE, LOTS 1,2
ADAM KNIGHT RUBEN A MARRIED MAN	ANTELOPE ENERGY COMPANY LLC	11/24/1998	9N	58W	9	S2,S2NW,NE

Lessor	Lessee	Lease date	Tshp	Rng	Sec	Description
ADAM KNIGHT RUBEY A MARRIED MAN	ANTELOPE ENERGY COMPANY LLC	11/24/1998	9N	58W	10 NW	
ADAM KNIGHT RUBEY A MARRIED MAN	ANTELOPE ENERGY COMPANY LLC	11/24/1998	10N	58W	33 W2NW,SENW,SW,W2SE	
ADAM KNIGHT RUBEY A MARRIED MAN	ANTELOPE ENERGY COMPANY LLC	11/24/1998	10N	58W	32 E2SW	
ADAM KNIGHT RUBEY A MARRIED MAN	ANTELOPE ENERGY COMPANY LLC	11/24/1998	10N	58W	32 S2NE,W2SE,NESE	
ADAM KNIGHT RUBEY A MARRIED MAN	ANTELOPE ENERGY COMPANY LLC	11/24/1998	10N	58W	32 SESE	
ELIZABETH STUART RUBEY BOURNE A SINGLE WOMAN	ANTELOPE ENERGY COMPANY LLC	11/24/1998	9N	58W	4 S2NE,SE, LOTS 1,2	
ELIZABETH STUART RUBEY BOURNE A SINGLE WOMAN	ANTELOPE ENERGY COMPANY LLC	11/24/1998	9N	58W	9 S2,S2NW,NE	
ELIZABETH STUART RUBEY BOURNE A SINGLE WOMAN	ANTELOPE ENERGY COMPANY LLC	11/24/1998	10N	58W	33 W2NW,SENW,SW,W2SE	
ELIZABETH STUART RUBEY BOURNE A SINGLE WOMAN	ANTELOPE ENERGY COMPANY LLC	11/24/1998	10N	58W	32 E2SW	
ELIZABETH STUART RUBEY BOURNE A SINGLE WOMAN	ANTELOPE ENERGY COMPANY LLC	11/24/1998	10N	58W	32 S2NE,W2SE,NESE	
ELIZABETH STUART RUBEY BOURNE A SINGLE WOMAN	ANTELOPE ENERGY COMPANY LLC	11/24/1998	10N	58W	32 SESE	
KAREN ELIZABETH RUBEY BERING A MARRIED WOMAN	ANTELOPE ENERGY COMPANY LLC	12/16/1998	9N	58W	4 S2NE,SE, LOTS 1,2	
KAREN ELIZABETH RUBEY BERING A MARRIED WOMAN	ANTELOPE ENERGY COMPANY LLC	12/16/1998	9N	58W	9 S2,S2NW,NE	
KAREN ELIZABETH RUBEY BERING A MARRIED WOMAN	ANTELOPE ENERGY COMPANY LLC	12/16/1998	9N	58W	10 NW	
KAREN ELIZABETH RUBEY BERING A MARRIED WOMAN	ANTELOPE ENERGY COMPANY LLC	12/16/1998	10N	58W	33 W2NW,SENW,SW,W2SE	
KAREN ELIZABETH RUBEY BERING A MARRIED WOMAN	ANTELOPE ENERGY COMPANY LLC	12/16/1998	10N	58W	32 E2SW	
KAREN ELIZABETH RUBEY BERING A MARRIED WOMAN	ANTELOPE ENERGY COMPANY LLC	12/16/1998	10N	58W	32 S2NE,W2SE,NESE	
KAREN ELIZABETH RUBEY BERING A MARRIED WOMAN	ANTELOPE ENERGY COMPANY LLC	12/16/1998	10N	58W	32 SESE	

Lessor	Lessee	Lease date	Tshp	Rng	Sec	Description
CHRISTIAN K JOHNSON AKA CHRISTIAN JOHNSON A MARRIED MAN DEALING IN HIS SOLE AND SEPARATE PROPERTY	CONTEX ENERGY COMPANY	12/8/2010	9N	58W	4 SE	
JUDITH A MCLAREN A MARRIED WOMAN DEALING IN HER SOLE AND SEPARATE PROPERTY	CONTEX ENERGY COMPANY	12/8/2010	9N	58W	4 SE	
CHRISTIAN K JOHNSON AKA CHRISTIAN JOHNSON A MARRIED MAN DEALING IN HIS SOLE AND SEPARATE PROPERTY	CONTEX ENERGY COMPANY	1/18/2011	9N	58W	9 S2NW, S2	
JUDITH A MCLAREN A MARRIED WOMAN DEALING IN HER SOLE AND SEPARATE PROPERTY	CONTEX ENERGY COMPANY	1/18/2011	9N	58W	9 S2NW, S2	
ANTELOPE ENERGY COMPANY LLC A COLORADO LIMITED LIABILITY COMPANY	WHITING OIL AND GAS COMPANY	7/12/2011	10N	58W	33 W2NW, W2SE	
ANTELOPE ENERGY COMPANY LLC A COLORADO LIMITED LIABILITY COMPANY	WHITING OIL AND GAS COMPANY	7/12/2011	9N	58W	4 SE	
ANTELOPE ENERGY COMPANY LLC A COLORADO LIMITED LIABILITY COMPANY	WHITING OIL AND GAS COMPANY	7/12/2011	9N	58W	4 SENE, LOTS 1	
ANTELOPE ENERGY COMPANY LLC A COLORADO LIMITED LIABILITY COMPANY	WHITING OIL AND GAS COMPANY	7/12/2011	9N	58W	4 SWNE, LOTS 2	
ANTELOPE ENERGY COMPANY LLC A COLORADO LIMITED LIABILITY COMPANY	WHITING OIL AND GAS COMPANY	7/12/2011	9N	58W	9 SE	
ANTELOPE ENERGY COMPANY LLC A COLORADO LIMITED LIABILITY COMPANY	WHITING OIL AND GAS COMPANY	7/12/2011	9N	58W	9 S2NE	
ANTELOPE ENERGY COMPANY LLC A COLORADO LIMITED LIABILITY COMPANY	WHITING OIL AND GAS COMPANY	7/12/2011	9N	58W	10 NW	
ANTELOPE ENERGY COMPANY LLC A COLORADO LIMITED LIABILITY COMPANY	WHITING OIL AND GAS COMPANY	7/12/2011	9N	58W	9 N2NE	
ANTELOPE ENERGY COMPANY LLC A COLORADO LIMITED LIABILITY COMPANY	WHITING OIL AND GAS COMPANY	7/12/2011	10N	58W	33 SENW, SW	
ANTELOPE ENERGY COMPANY LLC A COLORADO LIMITED LIABILITY COMPANY	WHITING OIL AND GAS COMPANY	7/12/2011	9N	58W	9 S2NW, SW	
ALLEN BOX ALSO KNOW AS WAYNE ALLEN BOX A SINGLE MAN	EOG RESOURCES INC	9/21/2010	10N	58W	33 W2NW, W2SE	
ALLEN BOX ALSO KNOW AS WAYNE ALLEN BOX A SINGLE MAN	EOG RESOURCES INC	9/21/2010	10N	58W	33 SENW, SW	
ROBERT ROHN A MARRIED MAN DEALING IN HIS SOLE AND SEPARATE PROPERTY	CONTEX ENERGY COMPANY	5/9/2012	10N	58W	33 NWNW	
ROBERT ROHN A MARRIED MAN DEALING IN HIS SOLE AND SEPARATE PROPERTY	CONTEX ENERGY COMPANY	5/9/2012	10N	58W	33 SWNW	



Lessor	Lessee	Lease date	Tshp	Rng	Sec	Description
ROBERT ROHN A MARRIED MAN DEALING IN HIS SOLE AND SEPARATE PROPERTY	CONTEX ENERGY COMPANY	5/9/2012	10N	58W	33	W2SE
ROBERT ROHN A MARRIED MAN DEALING IN HIS SOLE AND SEPARATE PROPERTY	CONTEX ENERGY COMPANY	5/9/2012	10N	58W	33	SENW
ROBERT ROHN A MARRIED MAN DEALING IN HIS SOLE AND SEPARATE PROPERTY	CONTEX ENERGY COMPANY	5/9/2012	10N	58W	33	SW
DANIEL R STANLEY AKA DANIEL STANLEY A MARRIED MAN DEALING IN HIS SOLE AND SEPARATE PROPERTY	WHITTING OIL AND GAS CORPORATION	2/15/2013	10N	58W	33	NWNW
DANIEL R STANLEY AKA DANIEL STANLEY A MARRIED MAN DEALING IN HIS SOLE AND SEPARATE PROPERTY	WHITTING OIL AND GAS CORPORATION	2/15/2013	10N	58W	33	SWNW
DANIEL R STANLEY AKA DANIEL STANLEY A MARRIED MAN DEALING IN HIS SOLE AND SEPARATE PROPERTY	WHITTING OIL AND GAS CORPORATION	2/15/2013	10N	58W	33	W2SE
DANIEL R STANLEY AKA DANIEL STANLEY A MARRIED MAN DEALING IN HIS SOLE AND SEPARATE PROPERTY	WHITTING OIL AND GAS CORPORATION	2/15/2013	10N	58W	33	SENW
DANIEL R STANLEY AKA DANIEL STANLEY A MARRIED MAN DEALING IN HIS SOLE AND SEPARATE PROPERTY	WHITTING OIL AND GAS CORPORATION	2/15/2013	10N	58W	33	SW
WALTER E JOHNSON JR AND BARBARA JOHNSON HUSBAND AND WIFE	GFL & ASSOCIATES LLC	1/27/2010	10N	58W	29	E2NE
WALTER E JOHNSON JR AND BARBARA JOHNSON HUSBAND AND WIFE	GFL & ASSOCIATES LLC	1/27/2010	10N	58W	28	NWNW,SWNW
LINDA DENNE AKA LINDA FRANCES DENNE A DIVORCED WOMAN	GFL & ASSOCIATES LLC	1/27/2010	10N	58W	29	E2NE
LINDA DENNE AKA LINDA FRANCES DENNE A DIVORCED WOMAN	GFL & ASSOCIATES LLC	1/27/2010	10N	58W	28	NWNW,SWNW
DAVID P PIERSON AS HEIR OF DARLENE D PIERSON AND AS HEIR OF MAXINE EVELYN DANIEL	JAMES C KARO ASSOCIATES	4/15/2011	10N	58W	33	SW
DAVID P PIERSON AS HEIR OF DARLENE D PIERSON AND AS HEIR OF MAXINE EVELYN DANIEL	JAMES C KARO ASSOCIATES	4/15/2011	10N	58W	33	W2SE
DAVID P PIERSON AS HEIR OF DARLENE D PIERSON AND AS HEIR OF MAXINE EVELYN DANIEL	JAMES C KARO ASSOCIATES	4/15/2011	10N	58W	33	NWNW

Lessor	Lessee	Lease date	Tshp	Rng	Sec	Description
DAVID P PIERSON AS HEIR OF DARLENE D PIERSON AND AS HEIR OF MAXINE EVELYN DANIEL	JAMES C KARO ASSOCIATES	4/15/2011	10N	58W	33	S2NW
LORRAINE MARTIN AS AN INDIVIDUAL AND AS HEIR TO JOHNNIE M MARTIN	JAMES C KARO ASSOCIATES	5/31/2011	10N	58W	33	SW
LORRAINE MARTIN AS AN INDIVIDUAL AND AS HEIR TO JOHNNIE M MARTIN	JAMES C KARO ASSOCIATES	5/31/2011	10N	58W	33	W2SE
LORRAINE MARTIN AS AN INDIVIDUAL AND AS HEIR TO JOHNNIE M MARTIN	JAMES C KARO ASSOCIATES	5/31/2011	10N	58W	33	NWNNW
LORRAINE MARTIN AS AN INDIVIDUAL AND AS HEIR TO JOHNNIE M MARTIN	JAMES C KARO ASSOCIATES	5/31/2011	10N	58W	33	S2NW
MARIE P GOWER & WELLS FARGO BANK NA SUCCESSOR BY MERGER TO FIRST INTERSTATE BANK OF DENVER NA AS CO-TRUSTEES OF THE FRANK H GOWER FAMILY TRUST MARK AND BETTE WILL GOWER HUSBAND AND WIFE MAUZY'S CFO LLC GOWER FAMILY LLC GOWER OIL & GAS LLC AND STEVEN H GOWER	SKV, LLC	10/19/2011	10N	58W	33	SW
MARIE P GOWER & WELLS FARGO BANK NA SUCCESSOR BY MERGER TO FIRST INTERSTATE BANK OF DENVER NA AS CO-TRUSTEES OF THE FRANK H GOWER FAMILY TRUST MARK AND BETTE WILL GOWER HUSBAND AND WIFE MAUZY'S CFO LLC GOWER FAMILY LLC GOWER OIL & GAS LLC AND STEVEN H GOWER	SKV, LLC	10/19/2011	10N	58W	33	W2SE
MARIE P GOWER & WELLS FARGO BANK NA SUCCESSOR BY MERGER TO FIRST INTERSTATE BANK OF DENVER NA AS CO-TRUSTEES OF THE FRANK H GOWER FAMILY TRUST MARK AND BETTE WILL GOWER HUSBAND AND WIFE MAUZY'S CFO LLC GOWER FAMILY LLC GOWER OIL & GAS LLC AND STEVEN H GOWER	SKV, LLC	10/19/2011	10N	58W	33	NWNNW
MARIE P GOWER & WELLS FARGO BANK NA SUCCESSOR BY MERGER TO FIRST INTERSTATE BANK OF DENVER NA AS CO-TRUSTEES OF THE FRANK H GOWER FAMILY TRUST MARK AND BETTE WILL GOWER HUSBAND AND WIFE MAUZY'S CFO LLC GOWER FAMILY LLC GOWER OIL & GAS LLC AND STEVEN H GOWER	SKV, LLC	10/19/2011	10N	58W	33	S2NW
MARIE P GOWER & WELLS FARGO BANK NA SUCCESSOR BY MERGER TO FIRST INTERSTATE BANK OF DENVER NA AS CO-TRUSTEES OF THE FRANK H GOWER FAMILY TRUST MARK AND BETTE WILL GOWER HUSBAND AND WIFE MAUZY'S CFO LLC GOWER FAMILY LLC GOWER OIL & GAS LLC AND STEVEN H GOWER	SKV, LLC	10/19/2011	10N	58W	33	W2NW, W2SE

Lessor	Lessee	Lease date	Tshp	Rng	Sec	Description
MINA EVENDEN	WHITING OIL AND GAS VORP	6/1/2013	10N	58W	33	SENW,SW
SUZAN NADI	WHITING OIL AND GAS CORP	6/1/2013	10N	58W	33	W2NW,W2SE
SUZAN NADI	WHITING OIL AND GAS CORP	6/1/2013	10N	58W	33	SENW,SW
THE MARIAN SEWARD RUBEN TRUST UWO WILLIAM BONNER RUBEN, DECEASED, CADENCE BANK, NA AND MARIAN SEWARD RUBEN FKA MARIAN RUBEN MITCHELL, INDIVIDUALLY AND AS CO-TRUSTEE		2/25/2014	10N	58W	33	W2NW,W2SE
THE MARIAN SEWARD RUBEN TRUST UWO WILLIAM BONNER RUBEN, DECEASED, CADENCE BANK, NA AND MARIAN SEWARD RUBEN FKA MARIAN RUBEN MITCHELL, INDIVIDUALLY AND AS CO-TRUSTEE	NORTHSTAR ENERGY COMPANY LLC	2/25/2014	10N	58W	33	SENW,SW
THE MARIAN SEWARD RUBEN TRUST UWO WILLIAM BONNER RUBEN, DECEASED, CADENCE BANK, NA AND MARIAN SEWARD RUBEN FKA MARIAN RUBEN MITCHELL, INDIVIDUALLY AND AS CO-TRUSTEE		2/25/2014	10N	58W	32	SESE,NESE,W2SE
THE MARIAN SEWARD RUBEN TRUST UWO WILLIAM BONNER RUBEN, DECEASED, CADENCE BANK, NA AND MARIAN SEWARD RUBEN FKA MARIAN RUBEN MITCHELL, INDIVIDUALLY AND AS CO-TRUSTEE	NORTHSTAR ENERGY COMPANY LLC	2/25/2014	10N	58W	32	S2NE
HUNTER BAAR AKA HUNTER CURTIS BAAR, A SINGLE MAN	NORTHSTAR ENERGY COMPANY LLC	1/23/2014	10N	58W	33	W2NW,W2SE
HUNTER BAAR AKA HUNTER CURTIS BAAR, A SINGLE MAN	NORTHSTAR ENERGY COMPANY LLC	1/23/2014	10N	58W	33	SENW,SW
HUNTER BAAR AKA HUNTER CURTIS BAAR, A SINGLE MAN	NORTHSTAR ENERGY COMPANY LLC	1/23/2014	10N	58W	32	SESE,NESE,W2SE
HUNTER BAAR AKA HUNTER CURTIS BAAR, A SINGLE MAN	NORTHSTAR ENERGY COMPANY LLC	1/23/2014	10N	58W	32	S2NE
THE ROBERT NEAL RUBEN TRUST, UWO WILLIAM BONNER RUBEN, DECEASED, CADENCE BANK N.A. AND ROBERT NEAL RUBEN, INDIVIDUALLY AND AS CO-TRUSTEE	NORTHSTAR ENERGY COMPANY LLC	2/25/2014	10N	58W	33	W2NW,W2SE
THE ROBERT NEAL RUBEN TRUST, UWO WILLIAM BONNER RUBEN, DECEASED, CADENCE BANK N.A. AND ROBERT NEAL RUBEN, INDIVIDUALLY AND AS CO-TRUSTEE	NORTHSTAR ENERGY COMPANY LLC	2/25/2014	10N	58W	33	SENW,SW

Lessor	Lessee	Lease date	Tshp	Rng	Sec	Description
THE ROBERT NEAL RUBEY TRUST, UWO WILLIAM BONNER RUBEY, DECEASED, CADENCE BANK N.A. AND ROBERT NEAL RUBEY, INDIVIDUALLY AND AS CO-TRUSTEE	NORTHSTAR ENERGY COMPANY LLC	2/25/2014	10N	58W	32	SESE, NESE, W2SE
THE ROBERT NEAL RUBEY TRUST, UWO WILLIAM BONNER RUBEY, DECEASED, CADENCE BANK N.A. AND ROBERT NEAL RUBEY, INDIVIDUALLY AND AS CO-TRUSTEE	NORTHSTAR ENERGY COMPANY LLC	2/25/2014	10N	58W	32	S2NE
DANIEL R STANLEY	WHITTING OIL AND GAS CORPORATION	3/28/2018	10N	58W	32	S2NE, N2SE, SWSE
DANIEL R STANLEY	WHITTING OIL AND GAS CORPORATION	3/28/2018	10N	58W	32	SESE
SUZAN NADI	WHITTING OIL AND GAS CORPORATION	3/26/2018	10N	58W	32	S2NE, N2SE, SWSE
SUZAN NADI	WHITTING OIL AND GAS CORPORATION	3/26/2018	10N	58W	32	SESE
SUZAN NADI	WHITTING OIL AND GAS CORPORATION	3/26/2018	10N	58W	32	E2SW
USA COC-067758	LORAC RESOURCES INC	2/1/2005	9N	59W	18	LOTS 1,2,3,4
USA COC-067758	LORAC RESOURCES INC	2/1/2005	9N	59W	18	E2W2,E2
USA COC-067758	LORAC RESOURCES INC	2/1/2005	9N	59W	19	LOTS 3,4
USA COC-067758	LORAC RESOURCES INC	2/1/2005	9N	59W	19	E2SW
COLORADO STATE BOARD OF LAND COMMISSIONERS 8435.5	ANTELOPE ENERGY COMPANY LLC	2/17/2005	9N	59W	16	ALL
COLORADO STATE BOARD OF LAND COMM 8442.5	ANTELOPE ENERGY COMPANY LLC	2/17/2005	10N	60W	36	NWSW
COLORADO STATE BOARD OF LAND COMM 8442.5	ANTELOPE ENERGY COMPANY LLC	2/17/2005	10N	60W	36	N2
COLORADO STATE BOARD OF LAND COMM 8442.5	ANTELOPE ENERGY COMPANY LLC	2/17/2005	10N	60W	36	SE
COLORADO STATE BOARD OF LAND COMM 8442.5	ANTELOPE ENERGY COMPANY LLC	2/17/2005	10N	60W	36	NESW
COLORADO STATE BOARD OF LAND COMM 8442.5	ANTELOPE ENERGY COMPANY LLC	2/17/2005	10N	60W	36	S2SW
COLORADO STATE BOARD OF LAND COMMISSIONERS 8441.5	ANTELOPE ENERGY COMPANY LLC	2/17/2005	10N	59W	36	NWNW
COLORADO STATE BOARD OF LAND COMMISSIONERS 8441.5	ANTELOPE ENERGY COMPANY LLC	2/17/2005	10N	59W	36	E2
COLORADO STATE BOARD OF LAND COMMISSIONERS 8441.5	ANTELOPE ENERGY COMPANY LLC	2/17/2005	10N	59W	36	SW

Lessor	Lessee	Lease date	Tshp	Rng	Sec	Description
COLORADO STATE BOARD OF LAND COMMISSIONERS 8441.5	ANTELOPE ENERGY COMPANY LLC	2/17/2005	10N	59W	36	E2NW
COLORADO STATE BOARD OF LAND COMMISSIONERS 8441.5	ANTELOPE ENERGY COMPANY LLC	2/17/2005	10N	59W	36	SWNW
TODD P CROWWELL, A MARRIED MAN DEALING IN HIS SOLE AND SEPARATE PROPERTY	CONTEX ENERGY COMPANY	11/1/2010	9N	59W	28	W2SW,SESW,SE
THE COLORADO COLLEGE, A COLORADO CORPORATION	CONTEX ENERGY COMPANY	5/24/2011	9N	59W	28	W2SW,SESW,SE
C SHELTON JAMES A MARRIED MAN DEALING IN HIS SOLE AND SEPARATE PROPERTY	CONTEX ENERGY COMPANY	10/18/2011	9N	59W	28	W2SW,SESW,SE
WELLS FARGO BANK NA AS CONSERVATOR FOR THE BETTY JEAN CASTOR CONSERVATORSHIP	CONTEX ENERGY COMPANY	11/15/2010	10N	58W	26	SWSW
WELLS FARGO BANK NA AS CONSERVATOR FOR THE BETTY JEAN CASTOR CONSERVATORSHIP	CONTEX ENERGY COMPANY	11/15/2010	10N	58W	27	N2SW,SE
WELLS FARGO BANK NA AS CONSERVATOR FOR THE BETTY JEAN CASTOR CONSERVATORSHIP	CONTEX ENERGY COMPANY	11/15/2010	10N	58W	34	NWNE,S2SW
WELLS FARGO BANK NA AS CONSERVATOR FOR THE BETTY JEAN CASTOR CONSERVATORSHIP	CONTEX ENERGY COMPANY	11/15/2010	10N	58W	35	W2
WELLS FARGO BANK NA AS CONSERVATOR FOR THE BETTY JEAN CASTOR CONSERVATORSHIP	CONTEX ENERGY COMPANY	11/15/2010	10N	58W	27	W2NW
WELLS FARGO BANK NA AS CONSERVATOR FOR THE BETTY JEAN CASTOR CONSERVATORSHIP	CONTEX ENERGY COMPANY	11/15/2010	10N	58W	27	W2NW
GLENN EUGENE BEST SR A WIDOWER	EXERRA RESOURCES LLC	9/24/2008	10N	58W	26	SWSW
GLENN EUGENE BEST SR A WIDOWER	EXERRA RESOURCES LLC	9/24/2008	10N	58W	27	N2SW,SE
GLENN EUGENE BEST SR A WIDOWER	EXERRA RESOURCES LLC	9/24/2008	10N	58W	27	W2NW
GLENN EUGENE BEST SR A WIDOWER	EXERRA RESOURCES LLC	9/24/2008	10N	58W	34	NWNE,S2SW
NELSON RANCHES INC	ANTELOPE ENERGY COMPANY LLC	2/26/2010	10N	58W	8	SW
NELSON RANCHES INC	ANTELOPE ENERGY COMPANY LLC	2/26/2010	10N	59W	1	S2NW,S2NE,W2SW,SESW,E2SE,SWSE, LOTS 1,2,3,4
NELSON RANCHES INC	ANTELOPE ENERGY COMPANY LLC	2/26/2010	10N	59W	12	N2NW

Lessor	Lessee	Lease date	Tshp	Rng	Sec	Description
NELSON RANCHES INC	ANTELOPE ENERGY COMPANY LLC	2/26/2010	10N	59W	26 S2	
NELSON RANCHES INC	ANTELOPE PRODUCTION COMPANY AND BRUCE F EVERTSON	10/7/1990	10N	58W	18	NESW, LOTS 3,4
NELSON RANCHES INC	ANTELOPE PRODUCTION COMPANY AND BRUCE F EVERTSON	10/7/1990	10N	58W	18	N2SE,SWSE
NELSON RANCHES INC	ANTELOPE PRODUCTION COMPANY AND BRUCE F EVERTSON	10/7/1990	10N	58W	19	LOTS 1
NELSON RANCHES INC	ANTELOPE PRODUCTION COMPANY AND BRUCE F EVERTSON	10/7/1990	10N	58W	19	LOTS 2
NELSON RANCHES INC	ANTELOPE PRODUCTION COMPANY AND BRUCE F EVERTSON	10/7/1990	10N	58W	19	SENW
KEVIN A MCCOY A MARRIED MAN DEALING IN HIS SOLE AND SEPARATE PROPERTY	CONTEX ENERGY COMPANY	5/5/2011	10N	58W	19	LOTS 1
KEVIN A MCCOY A MARRIED MAN DEALING IN HIS SOLE AND SEPARATE PROPERTY	CONTEX ENERGY COMPANY	5/5/2011	10N	59W	13	LOTS 1,5
WENDY M GATES A SINGLE WOMAN	CONTEX ENERGY COMPANY	5/5/2011	10N	58W	19	LOTS 1
WENDY M GATES A SINGLE WOMAN	CONTEX ENERGY COMPANY	5/5/2011	10N	59W	13	LOTS 1,5
SUE N BRACKENBURY INDIVIDUALLY AND AS TRUSTEE OF THE RICHARD J BRACKENBURY REVOCABLE TRUST DATED AUGUST 14, 1991	CONTEX ENERGY COMPANY	5/23/2011	10N	58W	19	LOTS 1
SUE N BRACKENBURY INDIVIDUALLY AND AS TRUSTEE OF THE RICHARD J BRACKENBURY REVOCABLE TRUST DATED AUGUST 14, 1991	CONTEX ENERGY COMPANY	5/23/2011	10N	59W	13	LOTS 1,5
GAIL MARIE CRAIG A MARRIED WOMAN DEALING IN HER SOLE AND SEPARATE PROPERTY	CONTEX ENERGY COMPANY	7/16/2012	10N	58W	18	LOTS 1,2
GAIL MARIE CRAIG A MARRIED WOMAN DEALING IN HER SOLE AND SEPARATE PROPERTY	CONTEX ENERGY COMPANY	7/16/2012	10N	58W	19	LOTS 1
NELSON RANCHES INC	ANTELOPE PRODUCTION COMPANY AND BRUCE F EVERTSON	4/7/1988	10N	58W	18	LOTS 1,2

Lessor	Lessee	Lease date	Tshp	Rng	Sec	Description
NELSON RANCHES INC	ANTELOPE PRODUCTION COMPANY AND BRUCE F EVERTSON	4/7/1988	10N	58W	18	NE, E2NW
ROBERT KEITH FULLERTON A SINGLE MAN	CONTEX ENERGY COMPANY	7/16/2012	10N	58W	18	LOTS 1,2
ROBERT KEITH FULLERTON A SINGLE MAN	CONTEX ENERGY COMPANY	7/16/2012	10N	58W	19	LOTS 1
CATHOLIC CHARITIES AND COMMUNITY SERVICES OF THE ARCHDIOCESE OF DENVER INC	CONTEX ENERGY COMPANY	5/14/2014	10N	58W	18	NESW, LOTS 3,4
CATHOLIC CHARITIES AND COMMUNITY SERVICES OF THE ARCHDIOCESE OF DENVER INC	CONTEX ENERGY COMPANY	5/14/2014	10N	58W	18	LOTS 1,2
PAULA S BROWN A SINGLE WOMAN	NORTHSTAR ENERGY COMPANY LLC	1/28/2014	10N	58W	18	NESW, LOTS 3,4
PAULA S BROWN A SINGLE WOMAN	NORTHSTAR ENERGY COMPANY LLC	1/28/2014	10N	58W	18	LOTS 1,2
PAULA S BROWN A SINGLE WOMAN	NORTHSTAR ENERGY COMPANY LLC	1/28/2014	10N	58W	19	LOTS 1
PAULA S BROWN A SINGLE WOMAN	NORTHSTAR ENERGY COMPANY LLC	1/28/2014	10N	58W	19	LOTS 1,5
CROSSROADS SAFEHOUSE INC	NORTHSTAR ENERGY COMPANY LLC	3/6/2014	10N	58W	18	NESW, LOTS 3,4
CROSSROADS SAFEHOUSE INC	NORTHSTAR ENERGY COMPANY LLC	3/6/2014	10N	58W	18	LOTS 1,2
CROSSROADS SAFEHOUSE INC	NORTHSTAR ENERGY COMPANY LLC	3/6/2014	10N	58W	19	LOTS 1
CATHOLIC CHARITIES AND COMMUNITY SERVICES OF THE ARCHDIOCESE OF DENVER IN	CONTEX ENERGY COMPANY	7/7/2014	10N	58W	19	LOTS 1
POLLY HILGERS A MARRIED WOMAN	MARK A O'NEAL & ASSOCIATES INC	6/25/2014	10N	58W	18	NESW, LOTS 3,4
POLLY HILGERS A MARRIED WOMAN	MARK A O'NEAL & ASSOCIATES INC	6/25/2014	10N	58W	18	LOTS 1,2
POLLY HILGERS A MARRIED WOMAN	MARK A O'NEAL & ASSOCIATES INC	6/25/2014	10N	58W	19	LOTS 1
JANET M BOXER A/K/A JANET MIRIAM BOXER A/K/A JANET BOXER, A WIDOW	CONTEX ENERGY COMPANY	3/22/2011	9N	58W	23	W2
SHIRLEY A BODANESS A/K/A SHIRLEY ANN BODANESS A/K/A SHIRLEY BODANESS, A MARRIED WOMAN DEALING IN HER SOLE AND SEPARATE PROPERTY	CONTEX ENERGY COMPANY	3/22/2011	9N	58W	23	W2

Lessor	Lessee	Lease date	Tshp	Rng	Sec	Description
JAMES A COLE AKA JAMES ALLAN COLE AKA JAMES COLE A SINGLE MAN	CONTEX ENERGY COMPANY	11/20/2010	10N	58W	22	NE, N2SE
JAMES A COLE AKA JAMES ALLAN COLE AKA JAMES COLE A SINGLE MAN	CONTEX ENERGY COMPANY	11/20/2010	10N	58W	23	W2NW
FRANK C SIDLES AKA FRANK CHARLES SIDLES AKA BUD SIDLES A MARRIED MAN DEALING IN HIS SOLE AND SEPARATE PROPERTY	CONTEX ENERGY COMPANY	7/1/2011	10N	58W	12	NW
SHIRLEY S BOWMAN AKA SHIRLEY SIDLES BOWMAN A MARRIED WOMAN DEALING IN HER SOLE AND SEPARATE PROPERTY	CONTEX ENERGY COMPANY	7/1/2011	10N	58W	12	NW
MARY K MEISTERS AKA MARY MEISTERS AKA KATHARYN MEISTERS AKA MIMI K MEISTERS A MARRIED WOMAN DEALING IN HER SOLE AND SEPARATE PROPERTY	CONTEX ENERGY COMPANY	5/10/2012	10N	58W	12	NW
ROBERT S HOWEY JR AKA ROBERT SIDLES HOWEY JR AKA ROBERT HOWEY JR A MARRIED MAN DEALING IN HIS SOLE AND SEPARATE PROPERTY	CONTEX ENERGY COMPANY	5/10/2012	10N	58W	12	NW
JAMES A HOWEY AKA JAMES ANDREW HOWEY AKA JAMES HOWEY A MARRIED MAN DEALING IN HIS SOLE AND SEPARATE PROPERTY	CONTEX ENERGY COMPANY	5/10/2012	10N	58W	12	NW
ROBERT S HORD AKA BOB HORD AKA ROBERT HORD A MARRIED MAN DEALING IN HIS SOLE AND SEPARATE PROPERTY	CONTEX ENERGY COMPANY	5/10/2012	10N	58W	12	NW
DOUGLAS B HORD AKA DOUGLAS B HORD JR AKA DOUG HORD A MARRIED MAN DEALING IN HIS SOLE AND SEPARATE PROPERTY	CONTEX ENERGY COMPANY	5/10/2012	10N	58W	12	NW
DAVID D HORD AKA DAVID HORD A MARRIED MAN DEALING IN HIS SOLE AND SEPARATE PROPERTY	CONTEX ENERGY COMPANY	5/10/2012	10N	58W	12	NW
AMY H PIERSON AKA AMY HOWEY PIERSON AKA AMY PERSON A MARRIED WOMAN DEALING IN HER SOLE AND SEPARATE PROPERTY	CONTEX ENERGY COMPANY	5/10/2012	10N	58W	12	NW
TIMBRO RANCH & CATTLE CO LLC A NEBRASKA LIMITED LIABILITY COMPANY	WHITING OIL AND GAS CORPORATION	10/5/2012	10N	58W	12	NW
ARDICE KAY BOURG A SINGLE WOMAN	WHITING OIL AND GAS CORPORATION	10/5/2012	10N	58W	12	NW



Lessor	Lessee	Lease date	Tshp	Rng	Sec	Description
JAMIE PAUL SHOEMAKER A MARRIED MAN DEALING IN HIS SOLE AND SEPARATE PROPERTY	WHITING OIL AND GAS CORPORATION	10/5/2012	10N	58W	12 NW	
KAREN JEAN AMES A MARRIED WOMAN DEALING IN HER SOLE AND SEPARATE PROPERTY	WHITING OIL AND GAS CORPORATION	10/5/2012	10N	58W	12 NW	
JANICE ARLENE SIMMONS A SINGLE WOMAN	WHITING OIL AND GAS CORPORATION	10/5/2012	10N	58W	12 NW	
RONALD S DUTTON A SINGLE MAN	CONTEX ENERGY COMPANY	8/24/2011	10N	58W	8 SE	
RONALD S DUTTON A SINGLE MAN	CONTEX ENERGY COMPANY	8/24/2011	10N	58W	9 SW	
NELSON ELY A MARRIED MAN DEALING IN HIS SOLE AND SEPARATE PROPERTY	CONTEX ENERGY COMPANY	8/24/2011	10N	58W	8 SE	
NELSON ELY A MARRIED MAN DEALING IN HIS SOLE AND SEPARATE PROPERTY	CONTEX ENERGY COMPANY	8/24/2011	10N	58W	9 SW	
ANNETTE BECK A MARRIED WOMAN DEALING WITH HER SOLE AND SEPARATE PROPERTY	CONTEX ENERGY COMPANY	8/24/2011	10N	58W	8 SE	
ANNETTE BECK A MARRIED WOMAN DEALING WITH HER SOLE AND SEPARATE PROPERTY	CONTEX ENERGY COMPANY	8/24/2011	10N	58W	9 SW	
LINDA GRAVES A MARRIED WOMAN DEALING IN HER SOLE AND SEPARATE PROPERTY	CONTEX ENERGY COMPANY	8/24/2011	10N	58W	8 SE	
LINDA GRAVES A MARRIED WOMAN DEALING IN HER SOLE AND SEPARATE PROPERTY	CONTEX ENERGY COMPANY	8/24/2011	10N	58W	9 SW	
DAVID ALMOND A MARRIED MAN DEALING WITH HIS SOLE AND SEPARATE PROPERTY	CONTEX ENERGY COMPANY	8/17/2011	10N	58W	8 SE	
DAVID ALMOND A MARRIED MAN DEALING WITH HIS SOLE AND SEPARATE PROPERTY	CONTEX ENERGY COMPANY	8/17/2011	10N	58W	9 SW	
DEANNA BURKART A MARRIED WOMAN DEALING IN HER SOLE AND SEPARATE PROPERTY	CONTEX ENERGY COMPANY	8/24/2011	10N	58W	8 SE	
DEANNA BURKART A MARRIED WOMAN DEALING IN HER SOLE AND SEPARATE PROPERTY	CONTEX ENERGY COMPANY	8/24/2011	10N	58W	9 SW	
JOHN C STOLLAR A MARRIED MAN DEALING WITH HIS SOLE AND SEPARATE PROPERTY	CONTEX ENERGY COMPANY	8/24/2011	10N	58W	8 SE	
JOHN C STOLLAR A MARRIED MAN DEALING WITH HIS SOLE AND SEPARATE PROPERTY	CONTEX ENERGY COMPANY	8/24/2011	10N	58W	9 SW	
MARILYN L HOLLAND A MARRIED WOMAN DEALING IN HER SOLE AND SEPARATE PROPERTY	CONTEX ENERGY COMPANY	8/24/2011	10N	58W	8 SE	

Lessor	Lessee	Lease date	Tshp	Rng	Sec	Description
MARILYN L HOLLAND A MARRIED WOMAN DEALING IN HER SOLE AND SEPARATE PROPERTY	CONTEX ENERGY COMPANY	8/24/2011	10N	58W	9 SW	
BAR Y BAR RANCH INC	CONTEX ENERGY COMPANY	12/24/2013	10N	58W	9 SW	
BAR Y BAR RANCH INC	CONTEX ENERGY COMPANY	12/24/2013	10N	58W	8 SE	
PATRICK STEVEN REED A MARRIED MAN DEALING IN HIS SOLE AND SEPARATE PROPERTY	CONTEX ENERGY COMPANY	5/2/2014	10N	58W	9 W2	
PATRICK STEVEN REED A MARRIED MAN DEALING IN HIS SOLE AND SEPARATE PROPERTY	CONTEX ENERGY COMPANY	5/2/2014	10N	58W	8 SE	
JANET K MILLIKEN A MARRIED WOMAN DEALING IN HER SOLE AND SEPARATE PROPERTY	CONTEX ENERGY COMPANY	5/2/2014	10N	58W	9 W2	
JANET K MILLIKEN A MARRIED WOMAN DEALING IN HER SOLE AND SEPARATE PROPERTY	CONTEX ENERGY COMPANY	5/2/2014	10N	58W	8 SE	
LINDA FRAZIER A MARRIED WOMAN DEALING IN HER SOLE AND SEPARATE PROPERTY	CONTEX ENERGY COMPANY	5/2/2014	10N	58W	9 W2	
LINDA FRAZIER A MARRIED WOMAN DEALING IN HER SOLE AND SEPARATE PROPERTY	CONTEX ENERGY COMPANY	5/2/2014	10N	58W	8 SE	
BEVERLY KAHN A MARRIED WOMAN DEALING IN HER SOLE AND SEPARATE PROPERTY	CONTEX ENERGY COMPANY	5/2/2014	10N	58W	9 W2	
BEVERLY KAHN A MARRIED WOMAN DEALING IN HER SOLE AND SEPARATE PROPERTY	CONTEX ENERGY COMPANY	5/2/2014	10N	58W	8 SE	
PHILIP A DOLAN A SINGLE PERSON	CONTEX ENERGY COMPANY	5/2/2014	10N	58W	8 SE	
JAMES A DOLAN A MARRIED MAN DEALING IN HIS SOLE AND SEPARATE PROPERTY	CONTEX ENERGY COMPANY	5/2/2014	10N	58W	9 W2	
JAMES A DOLAN A MARRIED MAN DEALING IN HIS SOLE AND SEPARATE PROPERTY	CONTEX ENERGY COMPANY	5/2/2014	10N	58W	8 SE	
THOMAS R REED A MARRIED MAN DEALING IN HIS SOLE AND SEPARATE PROPERTY	CONTEX ENERGY COMPANY	5/2/2014	10N	58W	9 W2	
THOMAS R REED A MARRIED MAN DEALING IN HIS SOLE AND SEPARATE PROPERTY	CONTEX ENERGY COMPANY	5/2/2014	10N	58W	8 SE	
T MICHAEL DOLAN A MARRIED MAN DEALING IN HIS SOLE AND SEPARATE PROPERTY	CONTEX ENERGY COMPANY	5/2/2014	10N	58W	9 W2	
T MICHAEL DOLAN A MARRIED MAN DEALING IN HIS SOLE AND SEPARATE PROPERTY	CONTEX ENERGY COMPANY	5/2/2014	10N	58W	8 SE	

Lessor	Lessee	Lease date	Tshp	Rng	Sec	Description
USA COC-75059	COLORADO ENERGY MINERALS INC	1/1/2012	10N	57W	6	LOTS 2,3
USA COC-75059	COLORADO ENERGY MINERALS INC	1/1/2012	10N	57W	10	SWNW
USA COC-75059	COLORADO ENERGY MINERALS INC	1/1/2012	10N	57W	15	NWNE, NESE
USA COC-75023	COLORADO ENERGY MINERALS INC	1/1/2012	10N	58W	35	E2
BEVERLY B IVERS A SINGLE WOMAN	EOG RESOURCES	2/10/2010	10N	58W	27	S2SW
KEVIN LEIGH KIMBALL A SINGLE PERSON	EOG RESOURCES	8/10/2010	10N	58W	27	S2SW
LAWRENCE KIM KIMBALL A MARRIED MAN DEALING IN HIS SOLE AND SEPARATE PROPERTY	EOG RESOURCES	8/10/2010	10N	58W	27	S2SW
RALPH M STEWART AKA RALPH STEWARD A MARRIED MAN DEALING IN HIS SOLE AND SEPARATE PROPERTY	EOG RESOURCES	8/10/2010	10N	58W	27	S2SW
ROBERT P TUCKER AND TERESA M TUCKER HUSBAND AND WIFE	EOG RESOURCES	2/10/2010	10N	58W	27	S2SW
DAVID E UHL AND JEANNE UHL HUSBAND AND WIFE	WHITING OIL & GAS CORPORATION	1/15/2013	10N	58W	27	S2SW
DAVID E UHL AND JEANNE UHL HUSBAND AND WIFE	WHITING OIL & GAS CORPORATION	1/15/2013	10N	58W	34	NW, N2SW
GLENN EUGENE BEST SR A WIDOWER	EXTERRA RESOURCES LLC	9/24/2008	10N	58W	28	E2NE, SWNE
GLENN EUGENE BEST SR A WIDOWER	EXTERRA RESOURCES LLC	9/24/2008	10N	58W	28	NESE, SESW
RUTH M DOUGLAS AKA RUTH DOUGLAS AKA RUTH MARGURITE DOUGLAS A SINGLE WOMAN	EOG RESOURCES INC	4/7/2010	10N	58W	28	NESW, W2SE
RUTH M DOUGLAS AKA RUTH DOUGLAS AKA RUTH MARGURITE DOUGLAS A SINGLE WOMAN	EOG RESOURCES INC	4/7/2010	10N	58W	28	E2NW, NWNE
PENNY D HAMMAC AKA PENNY HAMMAC A SINGLE WOMAN	EOG RESOURCES INC	3/8/2010	10N	58W	28	NESW, W2SE
PENNY D HAMMAC AKA PENNY HAMMAC A SINGLE WOMAN	EOG RESOURCES INC	3/8/2010	10N	58W	28	E2NW, NWNE
GLORIA J RASMUSSEN A MARRIED WOMAN DEALING IN HER SOLE AND SEPARATE PROPERTY	EOG RESOURCES INC	3/8/2010	10N	58W	28	NESW, W2SE
GLORIA J RASMUSSEN A MARRIED WOMAN DEALING IN HER SOLE AND SEPARATE PROPERTY	EOG RESOURCES INC	3/8/2010	10N	58W	28	E2NW, NWNE

Lessor	Lessee	Lease date	Tshp	Rng	Sec	Description
W K ROGERS LP A LIMITED PARTNERSHIP	EOG RESOURCES INC	3/8/2010	10N	58W	28	NESW, W2SE
W K ROGERS LP A LIMITED PARTNERSHIP	EOG RESOURCES INC	3/8/2010	10N	58W	28	E2NW, NWNE
NANCY ROGERS STILES AKA NANCY R STILES AND JACK E STILES WIFE AND HUSBAND	EOG RESOURCES INC	3/8/2010	10N	58W	28	NESW, W2SE
NANCY ROGERS STILES AKA NANCY R STILES AND JACK E STILES WIFE AND HUSBAND	EOG RESOURCES INC	3/8/2010	10N	58W	28	E2NW, NWNE
NELSON RANCHES INC A COLORADO CORPORATION	CONTEX ENERGY COMPANY	10/21/2013	10N	58W	28	E2NE, SWNE
NELSON RANCHES INC A COLORADO CORPORATION	CONTEX ENERGY COMPANY	10/21/2013	10N	58W	28	NESE, SESW
NELSON RANCHES INC A COLORADO CORPORATION	CONTEX ENERGY COMPANY	10/21/2013	10N	58W	33	NENW, W2NE
EVA BONOTTO A WIDOW	RED RIVER RESOURCE LLC	12/10/2009	10N	58W	31	SENW, NESW, LOTS 2,3
DOUGLAS H VORIS AND SALLY E VORIS HUSBAND AND WIFE	RED RIVER RESOURCE LLC	11/9/2009	10N	58W	31	SENW, NESW, LOTS 2,3
GEORGE F LOSCALZO AKA GEORGE LOSCALZO A WIDOWER	EOG RESOURCES INC	3/16/2010	10N	58W	31	SENW, NESW, LOTS 2,3
THEODORE F VORIS AND JO ANN B VORIS HUSBAND AND WIFE	EOG RESOURCES INC	5/25/2010	10N	58W	31	SENW, NESW, LOTS 2,3
GLORIA DELL PARISH A WIDOW	CONTEX ENERGY COMPANY	9/26/2013	10N	58W	31	SENW, NESW, LOTS 2,3
BELUNDA J MILLER A MARRIED WOMAN DEALING IN HER SOLE AND SEPARATE PROPERTY	CONTEX ENERGY COMPANY	9/26/2013	10N	58W	31	SENW, NESW, LOTS 2,3
ELIZABETH H ANTHONY AKA ELIZABETH HARDEN ANTHONY A MARRIED WOMAN DEALING IN HER SOLE AND SEPARATE PROPERTY	CONTEX ENERGY COMPANY	9/19/2013	10N	58W	31	SENW, NESW, LOTS 2,3
PEGGY DAVIS A WIDOW	CONTEX ENERGY COMPANY	11/1/2013	10N	58W	31	SENW, NESW, LOTS 2,3
RONALD A HUTTON AKA RONALD ANNON HUTTON A MARRIED MAN DEALING IN HIS SOLE AND SEPARATE PROPERTY	CONTEX ENERGY COMPANY	11/1/2013	10N	58W	31	SENW, NESW, LOTS 2,3
JANA RUMELHART AKA JANA LEE RUMELHART AND DONALD RUMELHART WIFE AND HUSBAND	WHITING OIL AND GAS CORPORATION	12/19/2014	10N	58W	31	SENW, NESW, LOTS 2,3
JANE MCELLIGOT A WIDOW	CONTEX ENERGY COMPANY	9/25/2013	10N	58W	31	SENW, NESW, LOTS 2,3
DONALD E MILLER A MARRIED MAN DEALING IN HIS SOLE AND SEPARATE PROPERTY	CONTEX ENERGY COMPANY	9/2/2014	10N	58W	31	SENW, NESW, LOTS 2,3
ALICE VORIS AKA EMMA ALICE VORIS A WIDOW	CONTEX ENERGY COMPANY	6/12/2014	10N	58W	31	SENW, NESW, LOTS 2,3

Lessor	Lessee	Lease date	Tshp	Rng	Sec	Description
DOLORES MCKINNON HAROLD A SINGLE WOMAN	CONTEX ENERGY COMPANY	11/13/2014	10N	58W	31	SENW,NESW, LOTS 2,3
E ANTHONY MCKINNON A SINGLE MAN	CONTEX ENERGY COMPANY	11/13/2014	10N	58W	31	SENW,NESW, LOTS 2,3
JACOB MORGAN THIEMENS	MARK A O'NEAL & ASSOCIATES INC	12/16/2014	10N	58W	31	SENW,NESW, LOTS 2,3
COMANCHE MINERAL PARTNERS LLC, A COLORADO LIMITED LIABILITY COMPANY REPRESENTED HEREIN BY WILLIAM R BRINKERHOFF, JR, COO	WHITING OIL AND GAS CORPORATION	8/20/2015	10N	58W	31	SENW,NESW, LOTS 2,3
KAREN TURNAGE FREEMAN A MARRIED WOMAN DEALING IN HER SOLE AND SEPARATE PROPERTY	CONTEX ENERGY COMPANY LLC	12/8/2015	10N	58W	31	SENW,NESW, LOTS 2,3
VIRGINIA ANNETTE HAHN AND JOEL HAHN, WIFE AND HUSBAND	CONTEX ENERGY COMPANY LLC	12/8/2015	10N	58W	31	SENW,NESW, LOTS 2,3
CHRISTINE FINDER DEALING HEREIN WITH HER SEPARATE AND PARAPHERNAL PROPERTY	MARK A O'NEAL & ASSOCIATES, INC	9/1/2014	10N	58W	31	SENW,NESW, LOTS 2,3
JERRY D SAGEL	MARK A O'NEAL & ASSOCIATES, INC	9/1/2014	10N	58W	31	SENW,NESW, LOTS 2,3
DON DEE SAGEL	MARK A O'NEAL & ASSOCIATES, INC	9/1/2014	10N	58W	31	SENW,NESW, LOTS 2,3
US AG BANK	EOG RESOURCES INC	6/20/2011	10N	58W	33	SENW
US AG BANK	EOG RESOURCES INC	6/20/2011	10N	58W	33	SW
US AG BANK	EOG RESOURCES INC	6/20/2011	10N	58W	33	W2NW,W2SE
MARILYN P VITKEVICH-WILKE FKA MARILYN P VITKEVICH FKA MARILYN VITKEVICH AND JERRY T WILKE WIFE AND HUSBAND	EOG RESOURCES INC	8/26/2010	10N	58W	34	SE,E2NE,SWNE
JEFFREY N FREGEAU PERSONAL REPRESENTATIVE OF THE ESTATE OF MATHILDA FREGEAU AKA MATHILDA JOSEPHINE FREGEAU DECEASED	WHITING OIL & GAS CORPORATION	10/1/2012	10N	58W	9	NE
JEFFREY N FREGEAU PERSONAL REPRESENTATIVE OF THE ESTATE OF MATHILDA FREGEAU AKA MATHILDA JOSEPHINE FREGEAU DECEASED	WHITING OIL & GAS CORPORATION	10/1/2012	10N	58W	9	SE
CHARLES R WEST AND MARY JO WEST AS TRUSTEES OF THE CHARLES R WEST AND MARY JO WEST TRUST DATED JULY 28 1997	SPRINGFIELD OIL COMPANY	3/12/2010	10N	57W	31	E2SW,SE, LOTS 3,4
CHARLES R WEST AND MARY JO WEST AS TRUSTEES OF THE CHARLES R WEST AND MARY JO WEST TRUST DATED JULY 28 1997	SPRINGFIELD OIL COMPANY	3/12/2010	10N	57W	32	W2

Lessor	Lessee	Lease date	Tshp	Rng	Sec	Description
CHARLES R WEST AND MARY JO WEST AS TRUSTEES OF THE CHARLES R WEST AND MARY JO WEST TRUST DATED JULY 28 1997	SPRINGFIELD OIL COMPANY	3/12/2010	10N	57W	33 SW	
CHARLES R WEST AND MARY JO WEST AS TRUSTEES OF THE CHARLES R WEST AND MARY JO WEST TRUST DATED JULY 28 1997	SPRINGFIELD OIL COMPANY	3/12/2010	10N	57W	32 SE	
WILLIAM R MADDY A MARRIED MAN DEALING IN HIS SOLE AND SEPARATE PROPERTY	SPRINGFIELD OIL COMPANY	3/12/2010	10N	57W	31 E2SW,SE, LOTS 3,4	
WILLIAM R MADDY A MARRIED MAN DEALING IN HIS SOLE AND SEPARATE PROPERTY	SPRINGFIELD OIL COMPANY	3/12/2010	10N	57W	32 W2	
WILLIAM R MADDY A MARRIED MAN DEALING IN HIS SOLE AND SEPARATE PROPERTY	SPRINGFIELD OIL COMPANY	3/12/2010	10N	57W	33 SW	
WILLIAM R MADDY A MARRIED MAN DEALING IN HIS SOLE AND SEPARATE PROPERTY	SPRINGFIELD OIL COMPANY	3/12/2010	10N	57W	32 SE	
DOROTHY PARKER A MARRIED WOMAN DEALING IN HER SOLE AND SEPARATE PROPERTY	SPRINGFIELD OIL COMPANY	3/12/2010	10N	57W	31 E2SW,SE, LOTS 3,4	
DOROTHY PARKER A MARRIED WOMAN DEALING IN HER SOLE AND SEPARATE PROPERTY	SPRINGFIELD OIL COMPANY	3/12/2010	10N	57W	32 W2	
DOROTHY PARKER A MARRIED WOMAN DEALING IN HER SOLE AND SEPARATE PROPERTY	SPRINGFIELD OIL COMPANY	3/12/2010	10N	57W	33 SW	
DOROTHY PARKER A MARRIED WOMAN DEALING IN HER SOLE AND SEPARATE PROPERTY	SPRINGFIELD OIL COMPANY	3/12/2010	10N	57W	32 SE	
MURPHY WIFE AND HUSBAND AND AS HEIRS OF IRENE HEIL DECEASED	CONTEX ENERGY COMPANY	4/1/2013	10N	58W	22 SWNW,W2SW,SESW	
MARJOR C HEIL A WIDOW	GFL & ASSOCIATES LLC	2/22/2010	10N	58W	22 SWNW,W2SW,SESW	
BARBARA HARLESS A SINGLE PERSON	SPRINGFIELD OIL COMPANY	4/2/2010	9N	57W	7 E2NW,NESW, LOTS 1,2,3,4	
BARBARA HARLESS A SINGLE PERSON	SPRINGFIELD OIL COMPANY	4/2/2010	9N	57W	18 E2W2,S2SE, LOTS 1,2,3,4	
BARBARA HARLESS A SINGLE PERSON	SPRINGFIELD OIL COMPANY	4/2/2010	9N	57W	19 NENW,NWNE, LOTS 1	
BARBARA HARLESS A SINGLE PERSON	SPRINGFIELD OIL COMPANY	4/2/2010	9N	57W	19 SWNE,SENW,NESW,NWSE,S2SE, LOTS 2,3	
SHERRY CADY FKA SHERRY BAILEY FKA SHERRY NICOLA SUCCESSOR TRUSTEE OF THE JAMES E NICOLA TRUST NO 1 DATED NOVEMBER 15, 1975 AS AMENDED	SPRINGFIELD OIL COMPANY	3/9/2010	10N	57W	4 W2SW	

Lessor	Lessee	Lease date	Tshp	Rng	Sec	Description
SHERRY CADY FKA SHERRY BAILEY FKA SHERRY NICOLA SUCCESSOR TRUSTEE OF THE JAMES E NICOLA TRUST NO 1 DATED NOVEMBER 15, 1975 AS AMENDED	SPRINGFIELD OIL COMPANY	3/9/2010	10N	57W	5	SE, E2SW
SHERRY CADY FKA SHERRY BAILEY FKA SHERRY NICOLA SUCCESSOR TRUSTEE OF THE JAMES E NICOLA TRUST NO 1 DATED NOVEMBER 15, 1975 AS AMENDED	SPRINGFIELD OIL COMPANY	3/9/2010	10N	57W	33	E2
NICOLA PROPERTIES A GENERAL PARTNERSHIP	SPRINGFIELD OIL COMPANY	3/9/2010	10N	57W	4	W2SW
NICOLA PROPERTIES A GENERAL PARTNERSHIP	SPRINGFIELD OIL COMPANY	3/9/2010	10N	57W	5	SE, E2SW
NICOLA PROPERTIES A GENERAL PARTNERSHIP	SPRINGFIELD OIL COMPANY	3/9/2010	10N	57W	33	E2
SUZANNE N JEWELL AND MICHAEL B JEWELL AS CO-TRUSTEES OF THE MICHAEL AND SUZANNE JEWELL FAMILY TRUST DATED MARCH 25, 1999	SPRINGFIELD OIL COMPANY	3/9/2010	10N	57W	4	W2SW
SUZANNE N JEWELL AND MICHAEL B JEWELL AS CO-TRUSTEES OF THE MICHAEL AND SUZANNE JEWELL FAMILY TRUST DATED MARCH 25, 1999	SPRINGFIELD OIL COMPANY	3/9/2010	10N	57W	5	SE, E2SW
SUZANNE N JEWELL AND MICHAEL B JEWELL AS CO-TRUSTEES OF THE MICHAEL AND SUZANNE JEWELL FAMILY TRUST DATED MARCH 25, 1999	SPRINGFIELD OIL COMPANY	3/9/2010	10N	57W	33	E2
SHERRY CADY FKA SHERRY BAILEY AND FKA SHERRY NICOLA SUCCESSOR TRUSTEE OF THE JAMES E NICOLA TRUST NO 1 DATED NOVEMBER 15, 1975 AS AMENDED	SPRINGFIELD OIL COMPANY	3/9/2010	10N	58W	2	SWNW, W2SW, LOTS 4
SHERRY CADY FKA SHERRY BAILEY AND FKA SHERRY NICOLA SUCCESSOR TRUSTEE OF THE JAMES E NICOLA TRUST NO 1 DATED NOVEMBER 15, 1975 AS AMENDED	SPRINGFIELD OIL COMPANY	3/9/2010	10N	58W	3	N2SE, SESE, NESW
SHERRY CADY FKA SHERRY BAILEY AND FKA SHERRY NICOLA SUCCESSOR TRUSTEE OF THE JAMES E NICOLA TRUST NO 1 DATED NOVEMBER 15, 1975 AS AMENDED	SPRINGFIELD OIL COMPANY	3/9/2010	10N	58W	3	W2SW

Lessor	Lessee	Lease date	Tshp	Rng	Sec	Description
SHERRY CADY FKA SHERRY BAILEY AND FKA SHERRY NICOLA SUCCESSOR TRUSTEE OF THE JAMES E NICOLA TRUST NO 1 DATED NOVEMBER 15, 1975 AS AMENDED	SPRINGFIELD OIL COMPANY	3/9/2010	10N	58W	4	N2SE
SHERRY CADY FKA SHERRY BAILEY AND FKA SHERRY NICOLA SUCCESSOR TRUSTEE OF THE JAMES E NICOLA TRUST NO 1 DATED NOVEMBER 15, 1975 AS AMENDED	SPRINGFIELD OIL COMPANY	3/9/2010	10N	58W	10	W2NW,SENNW,SWNE
NICOLA PROPERTIES A GENERAL PARTNERSHIP	SPRINGFIELD OIL COMPANY	3/9/2010	10N	58W	2	SWNW,W2SW, LOTS 4
NICOLA PROPERTIES A GENERAL PARTNERSHIP	SPRINGFIELD OIL COMPANY	3/9/2010	10N	58W	3	N2SE,SESE,NESW
NICOLA PROPERTIES A GENERAL PARTNERSHIP	SPRINGFIELD OIL COMPANY	3/9/2010	10N	58W	3	W2SW
NICOLA PROPERTIES A GENERAL PARTNERSHIP	SPRINGFIELD OIL COMPANY	3/9/2010	10N	58W	4	N2SE
NICOLA PROPERTIES A GENERAL PARTNERSHIP	SPRINGFIELD OIL COMPANY	3/9/2010	10N	58W	10	W2NW,SENNW,SWNE
SUZANNE N JEWELL AND MICHAEL B JEWELL AS CO-TRUSTEES OF THE MICHAEL AND SUZANNE JEWELL FAMILY TRUST DATED MARCH 25,1999	SPRINGFIELD OIL COMPANY	3/9/2010	10N	58W	2	SWNW,W2SW, LOTS 4
SUZANNE N JEWELL AND MICHAEL B JEWELL AS CO-TRUSTEES OF THE MICHAEL AND SUZANNE JEWELL FAMILY TRUST DATED MARCH 25,1999	SPRINGFIELD OIL COMPANY	3/9/2010	10N	58W	3	N2SE,SESE,NESW
SUZANNE N JEWELL AND MICHAEL B JEWELL AS CO-TRUSTEES OF THE MICHAEL AND SUZANNE JEWELL FAMILY TRUST DATED MARCH 25,1999	SPRINGFIELD OIL COMPANY	3/9/2010	10N	58W	3	W2SW
SUZANNE N JEWELL AND MICHAEL B JEWELL AS CO-TRUSTEES OF THE MICHAEL AND SUZANNE JEWELL FAMILY TRUST DATED MARCH 25,1999	SPRINGFIELD OIL COMPANY	3/9/2010	10N	58W	4	N2SE
SUZANNE N JEWELL AND MICHAEL B JEWELL AS CO-TRUSTEES OF THE MICHAEL AND SUZANNE JEWELL FAMILY TRUST DATED MARCH 25,1999	SPRINGFIELD OIL COMPANY	3/9/2010	10N	58W	10	W2NW,SENNW,SWNE
BONNIE J VOZA A MARRIED WOMAN DEALING IN HER SOLE AND SEPARATE PROPERTY	SPRINGFIELD OIL COMPANY	6/9/2010	9N	57W	14	N2SE



Lessor	Lessee	Lease date	Tshp	Rng	Sec	Description
BONNIE J VOLZ A MARRIED WOMAN DEALING IN HER SOLE AND SEPARATE PROPERTY	SPRINGFIELD OIL COMPANY	6/9/2010 9N	57W	13	NWSW	
BONNIE J VOLZ A MARRIED WOMAN DEALING IN HER SOLE AND SEPARATE PROPERTY	SPRINGFIELD OIL COMPANY	6/9/2010 9N	57W	13	S2SW	
BONNIE J VOLZ A MARRIED WOMAN DEALING IN HER SOLE AND SEPARATE PROPERTY	SPRINGFIELD OIL COMPANY	6/9/2010 9N	57W	14	SW,S2SE	
WILLIAM G HOFFMAN A MARRIED MAN DEALING IN HIS SOLE AND SEPARATE PROPERTY	SPRINGFIELD OIL COMPANY	5/8/2010 9N	57W	13	NWSW	
WILLIAM G HOFFMAN A MARRIED MAN DEALING IN HIS SOLE AND SEPARATE PROPERTY	SPRINGFIELD OIL COMPANY	5/8/2010 9N	57W	14	N2SE	
BONNIE J VOLZ A MARRIED WOMAN DEALING IN HER SOLE AND SEPARATE PROPERTY	SPRINGFIELD OIL COMPANY	6/9/2010 9N	57W	23	NE	
BONNIE J VOLZ A MARRIED WOMAN DEALING IN HER SOLE AND SEPARATE PROPERTY	SPRINGFIELD OIL COMPANY	6/9/2010 9N	57W	25	NW	
BONNIE J VOLZ A MARRIED WOMAN DEALING IN HER SOLE AND SEPARATE PROPERTY	SPRINGFIELD OIL COMPANY	6/9/2010 9N	57W	23	SWNW	
USA COC-75061	YATES PETROLEUM CORP	1/1/2012 10N	58W	13	W2	
USA COC-75061	YATES PETROLEUM CORP	1/1/2012 10N	58W	12	SW	
USA COC-75061	YATES PETROLEUM CORP	1/1/2012 10N	58W	23	SWNE,W2SW	
USA COC-75061	YATES PETROLEUM CORP	1/1/2012 10N	58W	4	SESE	
USA COC-75061	YATES PETROLEUM CORP	1/1/2012 10N	58W	12	SE	
NELSON RANCHES INC ACTING THROUGH ITS PRESIDENT EUGENE NELSON	GFL & ASSOCIATES LLC	2/22/2010 10N	58W	21	W2SW,NW	
EUGENE R BAILEY AND HELEN J BAILEY HUSBAND AND WIFE	GFL & ASSOCIATES LLC	12/19/2009 9N	59W	6	SENE,N2SWNE,N2SENNW, LOTS 1,2,3	
RUSTY VARINEAU A SINGLE MAN	GFL & ASSOCIATES LLC	2/8/2010 9N	59W	6	SENE,N2SWNE,N2SENNW, LOTS 1,2,3	
JULIE A BROWN AND GARY BROWN WIFE AND HUSBAND	GFL & ASSOCIATES LLC	2/10/2010 9N	59W	6	SENE,N2SWNE,N2SENNW, LOTS 1,2,3	
JENNIFER C MUELLER A SINGLE WOMAN	GFL & ASSOCIATES LLC	2/4/2010 9N	59W	6	SENE,N2SWNE,N2SENNW, LOTS 1,2,3	
JEFFERY W BAILEY A MARRIED MAN DEALING IN HIS SOLE AND SEPARATE PROPERTY	GFL & ASSOCIATES LLC	2/4/2010 9N	59W	6	SENE,N2SWNE,N2SENNW, LOTS 1,2,3	
JOHN M BAILEY FAMILY TRUST DATED 12/14/90 TRUSTEE JOHN M BAILEY	GFL & ASSOCIATES LLC	2/2/2010 9N	59W	6	SENE,N2SWNE,N2SENNW, LOTS 1,2,3	
LAURA BAILEY A SINGLE WOMAN	GFL & ASSOCIATES LLC	2/2/2010 9N	59W	6	SENE,N2SWNE,N2SENNW, LOTS 1,2,3	
MATTHEW C BAILEY A SINGLE MAN	GFL & ASSOCIATES LLC	2/8/2010 9N	59W	6	SENE,N2SWNE,N2SENNW, LOTS 1,2,3	
DIANE R CLARK A MARRIED DEALING IN HER SOLE AND SEPARATE PROPERTY	GFL & ASSOCIATES LLC	2/8/2010 9N	59W	6	SENE,N2SWNE,N2SENNW, LOTS 1,2,3	

Lessor	Lessee	Lease date	Tshp	Rng	Sec	Description
ANDREW R BAILEY AND LYNN D FOX HUSBAND AND WIFE	GFL & ASSOCIATES LLC	2/2/2010 9N	59W	6	SENE,N2SWNE,N2SENNW, LOTS 1,2,3	
RICHARD E SINCLAIR A MARRIED MAN DEALING IN HIS SOLE AND SEPARATE PROPERTY	GFL & ASSOCIATES LLC	2/2/2010 9N	59W	6	SENE,N2SWNE,N2SENNW, LOTS 1,2,3	
MARK HOLLS A SINGLE MAN SOLE HEIR OF MAX HOLLS DECEASED	GFL & ASSOCIATES LLC	2/8/2010 9N	59W	6	SENE,N2SWNE,N2SENNW, LOTS 1,2,3	
LYDETTA KAY JACKSON A SINGLE WOMAN	GFL & ASSOCIATES LLC	2/3/2010 9N	59W	6	SENE,N2SWNE,N2SENNW, LOTS 1,2,3	
LARKIN BAILEY A SINGLE MAN	GFL & ASSOCIATES LLC	2/10/2010 9N	59W	6	SENE,N2SWNE,N2SENNW, LOTS 1,2,3	
WILLIAM L SINCLAIR AND BARBARA A SINCLAIR HUSBAND AND WIFE	GFL & ASSOCIATES LLC	2/8/2010 9N	59W	6	SENE,N2SWNE,N2SENNW, LOTS 1,2,3	
DENISE Y HARRIS AND JAY D HARRIS WIFE AND HUSBAND	GFL & ASSOCIATES LLC	2/10/2010 9N	59W	6	SENE,N2SWNE,N2SENNW, LOTS 1,2,3	
ARNIE SGALIO AND TERESA SGALIO HUSBAND AND WIFE	GFL & ASSOCIATES LLC	4/10/2010 9N	59W	6	SENE,N2SWNE,N2SENNW, LOTS 1,2,3	
TOMMY L BAILEY AND SANDRA L BAILEY HUSBAND AND WIFE	GFL & ASSOCIATES LLC	2/2/2010 9N	59W	6	SENE,N2SWNE,N2SENNW, LOTS 1,2,3	
HUGH P BAILEY A MARRIED MAN DEALING IN HIS SOLE AND SEPARATE PROPERTY	GFL & ASSOCIATES LLC	2/2/2010 9N	59W	6	SENE,N2SWNE,N2SENNW, LOTS 1,2,3	
SEAN M BAILEY A SINGLE MAN	GFL & ASSOCIATES LLC	5/20/2010 9N	59W	6	SENE,N2SWNE,N2SENNW, LOTS 1,2,3	
DOUGLAS VINCENT BAILEY AKA DOUGLAS ANDREW BAILEY AND RHONDA BAILEY HUSBAND AND WIFE	MARK A O'NEAL & ASSOCIATES INC	3/10/2014 9N	59W	5	N2S2NW, LOTS 3,4	
DOUGLAS VINCENT BAILEY AKA DOUGLAS ANDREW BAILEY AND RHONDA BAILEY HUSBAND AND WIFE	MARK A O'NEAL & ASSOCIATES INC	3/10/2014 9N	59W	6	SENE,N2SWNE,N2SENNW, LOTS 1,2,3	
MARIA JENSEN FKA MARIA SZCZEPANIAK-BAILEY	MARK A O'NEAL & ASSOCIATES INC	4/4/2014 9N	59W	5	N2S2NW, LOTS 3,4	
MARIA JENSEN FKA MARIA SZCZEPANIAK-BAILEY VIRGINIA R O'HARE A WIDOW DEALING IN HER SOLE AND SEPARATE PROPERTY	MARK A O'NEAL & ASSOCIATES INC	4/4/2014 9N	59W	6	SENE,N2SWNE,N2SENNW, LOTS 1,2,3	
JAMES C SHEETS INDIVIDUALLY DEALING IN HIS SOLE AND SEPARATE PROPERTY	GFL & ASSOCIATES LLC	12/30/2009 10N	57W	6	LOTS 1	
KENNETH E SHEETS INDIVIDUALLY DEALING IN HIS SOLE AND SEPARATE PROPERTY	GFL & ASSOCIATES LLC	6/14/2012 10N	57W	6	LOTS 1	
DAVID SHEETS INDIVIDUALLY DEALING IN HIS SOLE AND SEPARATE PROPERTY	GFL & ASSOCIATES LLC	6/13/2012 10N	57W	6	LOTS 1	
GEORGIA G BALLOU A MARRIED WOMAN DEALING WITH HER SEPARATE PROPERTY	WHITTING OIL & GAS CORPORATION	10/1/2013 10N	57W	6	LOTS 1	

Lessor	Lessee	Lease date	Tshp	Rng	Sec	Description
JIM M GOLLEHON A MARRIED MAN DEALING WITH HIS SEPARATE PROPERTY	WHITING OIL & GAS CORPORATION	10/1/2013	10N	57W	6	LOTS 1
RODNEY O'HARE A MARRIED MAN DEALING WITH HIS SEPARATE PROPERTY	WHITING OIL & GAS CORPORATION	10/1/2013	10N	57W	6	LOTS 1
ROGER O'HARE A MARRIED MAN DEALING WITH HIS SEPARATE PROPERTY	WHITING OIL & GAS CORPORATION	10/1/2013	10N	57W	6	LOTS 1
RONALD O'HARE A SINGLE MALE	WHITING OIL & GAS CORPORATION	10/1/2013	10N	57W	6	LOTS 1
CINDY HATTRUP A MARRIED WOMAN DEALING WITH HER SOLE AND SEPARATE PROPERTY	WHITING OIL & GAS CORPORATION	10/1/2013	10N	57W	6	LOTS 1
MARY MORSE A MARRIED WOMAN DEALING HEREIN WITH HER SEPARATE PROPERTY	WHITING OIL & GAS CORPORATION	10/1/2013	10N	57W	6	LOTS 1
DEVRA BEYERS A MARRIED WOMAN DEALING HEREIN WITH HER SEPARATE PROPERTY	WHITING OIL & GAS CORPORATION	10/1/2013	10N	57W	6	LOTS 1
MELISSA LAVERIGE A SINGLE FEMALE	WHITING OIL & GAS CORPORATION	10/1/2013	10N	57W	6	LOTS 1
AMANDA ALLEN A MARRIED WOMAN DEALING HEREIN WITH HER SEPARATE PROPERTY	WHITING OIL & GAS CORPORATION	10/1/2013	10N	57W	6	LOTS 1
MARY LAJEAN MARET	WHITING OIL & GAS CORPORATION	10/1/2013	10N	57W	6	LOTS 1
JACQUELINE ANN AUBERT	WHITING OIL & GAS CORPORATION	10/1/2013	10N	57W	6	LOTS 1
RHONDA JEANNETTE HEUSON	WHITING OIL & GAS CORPORATION	10/1/2013	10N	57W	6	LOTS 1
RICHARD DEWAYNE HEUSON	WHITING OIL & GAS CORPORATION	10/1/2013	10N	57W	6	LOTS 1
LYLE WAYNE ZWEIGLE	WHITING OIL & GAS CORPORATION	10/1/2013	10N	57W	6	LOTS 1
STARLA L CANNON MCQUADE	WHITING OIL & GAS CORPORATION	10/1/2013	10N	57W	6	LOTS 1
LINDA LOU SLOUP	WHITING OIL & GAS CORPORATION	10/1/2013	10N	57W	6	LOTS 1
VICKIE JEAN LIPPLEMANN	WHITING OIL & GAS CORPORATION	10/1/2013	10N	57W	6	LOTS 1
MICHAEL JAY JOHNSTON	WHITING OIL & GAS CORPORATION	10/1/2013	10N	57W	6	LOTS 1
VONDA M CHARLIE ALEXANDER	WHITING OIL & GAS CORPORATION	10/1/2013	10N	57W	6	LOTS 1

Lessor	Lessee	Lease date	Tshp	Rng	Sec	Description
GAY MARIE ANDERS	WHITING OIL & GAS CORPORATION	10/1/2013	10N	57W	6	LOTS 1
JOHN D STEPHENSON FAMILY TRUST	GFL & ASSOCIATES LLC	4/7/2010	9N	59W	6	LOTS 6,7
NARBERTH INVESTMENT CO A COLORADO LIMITED LIABILITY COMPANY MANAGER CHARLES B DARAH	GENE F LANG & CO	5/5/2010	10N	57W	30	E2SW,SE, LOTS 3,4
WELD COUNTY SCHOOL DISTRICT NO RE-11 AKA PRAIRIE SCHOOL DISTRICT RE-11J SUCCESSOR TO WELD COUNTY SCHOOL DISTRICT NO 93	CONTEX ENERGY COMPANY	1/31/2014	10N	58W	14	SW
WELD COUNTY COLORADO A POLITICAL SUBDIVISION OF THE STATE OF COLORADO ACTING BY AND THROUGH ITS BOARD OF COUNTY COMMISSIONERS OF THE COUNTY OF WELD	CONTEX ENERGY COMPANY	1/26/2015	10N	57W	8	E2NE
USA COC-76990	CONTEX ENERGY COMPANY	7/1/2015	10N	57W	20	SWSW,NESE
USA COC-76990	CONTEX ENERGY COMPANY	7/1/2015	10N	57W	23	NENW
USA COC-76990	CONTEX ENERGY COMPANY	7/1/2015	10N	57W	28	NWNE
USA COC-76990	CONTEX ENERGY COMPANY	7/1/2015	10N	57W	29	NWNW
USA COC-76995	CONTEX ENERGY COMPANY	7/1/2015	10N	58W	27	E2NW
USA COC-76995	CONTEX ENERGY COMPANY	7/1/2015	10N	58W	28	SESE
USA COC-76995	CONTEX ENERGY COMPANY	7/1/2015	10N	58W	29	NWNE
USA COC-76928	CONTEX ENERGY COMPANY	7/1/2015	9N	59W	31	W2NE,SENW
THOMAS J DICKENS AND SAMUEL J DICKENS, CO-PERSONAL REPRESENTATIVES OF THE ESTATE OF MERLE DWAYNE DICKENS, AKA MERLE SAM DICKENS, AKA MERLE DICKENS	CONTEX ENERGY COMPANY	5/11/2010	7N	60W	20	W2
JOHN F BIGGS A SINGLE MAN	CONTEX ENERGY COMPANY	5/14/2010	7N	60W	20	W2
JOHN F BIGGS A SINGLE MAN	CONTEX ENERGY COMPANY	5/14/2010	7N	60W	20	W2
JOHN F BIGGS A SINGLE MAN	CONTEX ENERGY COMPANY	5/14/2010	7N	60W	21	W2,N2NE
MARY E. BIGGS, A WIDOW	CONTEX ENERGY COMPANY	5/15/2010	7N	60W	20	W2
MARY E. BIGGS, A WIDOW	CONTEX ENERGY COMPANY	5/15/2010	7N	60W	21	W2,N2NE
JEANETTE A FRASCO AKA JEANETTE FRASCO AND ROGER D FRASCO WIFE AND HUSBAND	CONTEX ENERGY COMPANY	5/15/2010	7N	60W	20	W2
JEANETTE A FRASCO AKA JEANETTE FRASCO AND ROGER D FRASCO WIFE AND HUSBAND	CONTEX ENERGY COMPANY	5/15/2010	7N	60W	21	W2,N2NE
RICHARD L MOORE AKA RICHARD MOORE AKA R L MOORE A MARRIED MAN DEALING IN HIS SOLE AND SEPARATE PROPERTY	CONTEX ENERGY COMPANY	5/15/2010	7N	60W	20	W2

Lessor	Lessee	Lease date	Tshp	Rng	Sec	Description
RICHARD L MOORE AKA RICHARD MOORE AKA R L MOORE A MARRIED MAN DEALING IN HIS SOLE AND SEPARATE PROPERTY	CONTEX ENERGY COMPANY	5/15/2010	7N	60W	21	W2,N2NE
ELIS L KNOOL A MARRIED MAN DEALING IN HIS SOLE AND SEPARATE PROPERTY	CONTEX ENERGY COMPANY	5/15/2010	7N	60W	20	W2
ELIS L KNOOL A MARRIED MAN DEALING IN HIS SOLE AND SEPARATE PROPERTY	CONTEX ENERGY COMPANY	5/15/2010	7N	60W	21	W2,N2NE
JOHN SCHMIDT, A MARRIED MAN DEALING IN HIS SOLE AND SEPARATE PROPERTY	CONTEX ENERGY COMPANY	5/11/2010	7N	60W	20	W2
USA COC-77353	TREASURE RESOURCES INC.	1/1/2016	11N	59W	26	NWSW
USA COC-77353	TREASURE RESOURCES INC.	1/1/2016	11N	59W	35	SESE
USA COC-76996	CONTEX ENERGY COMPANY	7/1/2015	10N	59W	13	LOTS 6
USA COC-76996	CONTEX ENERGY COMPANY	7/1/2015	10N	59W	17	N2NW
USA COC-76997	CONTEX ENERGY COMPANY	7/1/2015	9N	60W	23	SESE
USA COC-76978	CONTEX ENERGY COMPANY	7/1/2015	11N	59W	13	ALL
USA COC-76978	CONTEX ENERGY COMPANY	7/1/2015	11N	59W	14	E2
USA COC-76979	CONTEX ENERGY COMPANY	7/1/2015	11N	59W	6	S2NE,SENNW,E2SW,SE, LOTS 1,2,3,4,5,6,7
USA COC-76980	CONTEX ENERGY COMPANY	7/1/2015	8N	60W	15	NE
USA COC-76980	CONTEX ENERGY COMPANY	7/1/2015	8N	60W	22	SW
USA COC-76980	CONTEX ENERGY COMPANY	7/1/2015	8N	60W	24	NE
USA COC-76981	CONTEX ENERGY COMPANY	7/1/2015	8N	60W	20	W2SE
USA COC-76981	CONTEX ENERGY COMPANY	7/1/2015	8N	60W	30	E2SE
USA COC-76982	CONTEX ENERGY COMPANY	7/1/2015	9N	60W	12	E2
USA COC-76983	CONTEX ENERGY COMPANY	7/1/2015	10N	60W	28	S2SW
USA COC-76987	CONTEX ENERGY COMPANY	7/1/2015	9N	57W	17	E2SE
USA COC-76987	CONTEX ENERGY COMPANY	7/1/2015	9N	57W	19	SESW,NESE, LOTS 4
USA COC-76987	CONTEX ENERGY COMPANY	7/1/2015	9N	57W	20	SW,N2SE,SWSE
USA COC-76988	CONTEX ENERGY COMPANY	7/1/2015	9N	57W	30	NESW
USA COC-76994	CONTEX ENERGY COMPANY	7/1/2015	10N	58W	6	LOTS 4,5
USA COC-76962	CONTEX ENERGY COMPANY	7/1/2015	11N	57W	8	N2
USA COC-76962	CONTEX ENERGY COMPANY	7/1/2015	11N	57W	2	S2NW,NWSW,SESE, LOTS 1,2,3,4
USA COC-76962	CONTEX ENERGY COMPANY	7/1/2015	11N	57W	3	S2NE,SE, LOTS 1,2
USA COC-76962	CONTEX ENERGY COMPANY	7/1/2015	11N	57W	4	S2N2,S2, LOTS 1,2,3,4
USA COC-76962	CONTEX ENERGY COMPANY	7/1/2015	11N	57W	12	ALL
USA COC-76963	CONTEX ENERGY COMPANY	7/1/2015	12N	57W	34	E2
USA COC-76963	CONTEX ENERGY COMPANY	7/1/2015	12N	57W	35	ALL
USA COC-76966	CONTEX ENERGY COMPANY	7/1/2015	11N	58W	14	W2
USA COC-76966	CONTEX ENERGY COMPANY	7/1/2015	11N	58W	21	ALL
USA COC-76966	CONTEX ENERGY COMPANY	7/1/2015	11N	58W	22	ALL
USA COC-76966	CONTEX ENERGY COMPANY	7/1/2015	11N	58W	23	W2

Lessor	Lessee	Lease date	Tshp	Rng	Sec	Description
USA COC-76966	CONTEX ENERGY COMPANY	7/1/2015	11N	58W	28 NE	
USA COC-76966	CONTEX ENERGY COMPANY	7/1/2015	11N	58W	28 SE	
USA COC-76967	CONTEX ENERGY COMPANY	7/1/2015	11N	58W	17 ALL	
USA COC-76967	CONTEX ENERGY COMPANY	7/1/2015	11N	58W	20 ALL	
USA COC-76967	CONTEX ENERGY COMPANY	7/1/2015	11N	58W	29 ALL	
USA COC-76968	CONTEX ENERGY COMPANY	7/1/2015	11N	58W	35 S2	
USA COC-76971	CONTEX ENERGY COMPANY	7/1/2015	8N	59W	14 SESE	
USA COC-76943	CONTEX ENERGY COMPANY	7/1/2015	9N	57W	33 NWSW, NWSE	
USA COC-76955	CONTEX ENERGY COMPANY	7/1/2015	10N	56W	4 S2NE, SENW, E2SW, N2SE, SESE, LOTS 1	
USA COC-76955	CONTEX ENERGY COMPANY	7/1/2015	10N	56W	5 NWSW, S2SW	
USA COC-76955	CONTEX ENERGY COMPANY	7/1/2015	10N	56W	6 E2SW, SE, LOTS 1,2,6,7	
USA COC-76955	CONTEX ENERGY COMPANY	7/1/2015	10N	56W	8 S2NE, N2NW, SENW, S2	
USA COC-76955	CONTEX ENERGY COMPANY	7/1/2015	10N	56W	9 SW	
USA COC-76956	CONTEX ENERGY COMPANY	7/1/2015	10N	56W	7 E2, E2W2, LOTS 1,2,3,4	
USA COC-76956	CONTEX ENERGY COMPANY	7/1/2015	10N	56W	17 ALL	
USA COC-76956	CONTEX ENERGY COMPANY	7/1/2015	10N	56W	18 E2, E2W2, LOTS 1,3,4	
USA COC-76957	CONTEX ENERGY COMPANY	7/1/2015	11N	56W	6 SWNE, LOTS 4,5	
USA COC-76957	CONTEX ENERGY COMPANY	7/1/2015	11N	56W	7 W2E2, E2W2, LOTS 1,2,3,4	
USA COC-76957	CONTEX ENERGY COMPANY	7/1/2015	11N	56W	8 SE	
USA COC-76957	CONTEX ENERGY COMPANY	7/1/2015	11N	56W	9 N2SW, NWSE	
USA COC-76959	CONTEX ENERGY COMPANY	7/1/2015	9N	57W	2 S2NE, LOTS 1,2	
USA COC-76959	CONTEX ENERGY COMPANY	7/1/2015	9N	57W	11 NE	
USA COC-76959	CONTEX ENERGY COMPANY	7/1/2015	9N	57W	2 SE	
USA COC-76959	CONTEX ENERGY COMPANY	7/1/2015	9N	57W	2 SE	
USA COC-76960	CONTEX ENERGY COMPANY	7/1/2015	9N	57W	30 E2, E2NW, SESW, LOTS 1,2,3,4	
USA COC-76960	CONTEX ENERGY COMPANY	7/1/2015	9N	57W	31 NWNE, E2NW, LOTS 1,2,3	
USA COC-76961	CONTEX ENERGY COMPANY	7/1/2015	10N	57W	35 S2	
USA COC-76975	CONTEX ENERGY COMPANY	7/1/2015	8N	59W	23 S2	
USA COC-76976	CONTEX ENERGY COMPANY	7/1/2015	8N	59W	23 N2	
USA COC-76973	CONTEX ENERGY COMPANY	7/1/2015	8N	59W	26 W2	
USA COC-76974	CONTEX ENERGY COMPANY	7/1/2015	8N	59W	22 NE	
USA COC-76972	CONTEX ENERGY COMPANY	7/1/2015	8N	59W	2 LOTS 3,4	
USA COC-75063	COLORADO ENERGY MINERALS INC	1/1/2012	9N	59W	21 E2SW, SE	
USA COC-75060	YATES PETROLEUM CORP	1/1/2012	11N	57W	23 E2SE	
USA COC-75060	YATES PETROLEUM CORP	1/1/2012	11N	57W	26 SENE, N2SE	
USA COC-75060	YATES PETROLEUM CORP	1/1/2012	11N	57W	27 W2NW, NWSW	
USA COC-75060	YATES PETROLEUM CORP	1/1/2012	11N	57W	13 SWSW	
USA COC-75060	YATES PETROLEUM CORP	1/1/2012	11N	57W	24 W2NW, SENW, SW, N2SE	
USA COC-75060	YATES PETROLEUM CORP	1/1/2012	11N	57W	25 SWNW	

Lessor	Lessee	Lease date	Tshp	Rng	Sec	Description
USA COC-75062	YATES PETROLEUM CORP	1/1/2012	11N	58W	25	E3SE
USA COC-75024	YATES PETROLEUM CORP	1/1/2012	11N	58W	26	W2
USA COC-75024	YATES PETROLEUM CORP	1/1/2012	11N	58W	34	W2W2
USA COC-75024	YATES PETROLEUM CORP	1/1/2012	11N	58W	31	E2
USA COC-75064	YATES PETROLEUM CORP	1/1/2012	10N	59W	24	SWNE,E2NW
USA COC-75064	YATES PETROLEUM CORP	1/1/2012	10N	59W	25	W2
BAR Y BAR RANCH INC	CONTEX ENERGY COMPANY	12/24/2013	10N	58W	5	S2N2,S2, LOTS 1,2,3,4
BAR Y BAR RANCH INC	CONTEX ENERGY COMPANY	12/24/2013	10N	58W	4	S2N2,SW,SWSE, LOTS 1,2,3,4
BAR Y BAR RANCH INC	CONTEX ENERGY COMPANY	12/24/2013	10N	58W	6	SWNE,SENW,NESW, LOTS 2,3,6
BAR Y BAR RANCH INC	CONTEX ENERGY COMPANY	12/24/2013	10N	58W	7	NE
BAR Y BAR RANCH INC	CONTEX ENERGY COMPANY	12/24/2013	10N	58W	8	NE
BAR Y BAR RANCH INC	CONTEX ENERGY COMPANY	12/24/2013	11N	58W	9	NW
BAR Y BAR RANCH INC	CONTEX ENERGY COMPANY	12/24/2013	11N	58W	31	SESW, LOTS 4
BAR Y BAR RANCH INC	CONTEX ENERGY COMPANY	12/24/2013	10N	58W	7	SE
COLORADO STATE BOARD OF LAND	CONTEX ENERGY COMPANY	11/17/2016	11N	58W	36	ALL
COLORADO STATE BOARD OF LAND	CONTEX ENERGY COMPANY	11/17/2016	11N	57W	36	ALL
COLORADO STATE BOARD OF LAND	CONTEX ENERGY COMPANY	11/17/2016	11N	58W	16	ALL
COLORADO STATE BOARD OF LAND	CONTEX ENERGY COMPANY	11/17/2016	9N	57W	16	ALL
JOHNSON HOLDINGS, LLC REPRESENTED HEREIN BY GERALD T JOHNSON AKA JERRY JOHNSON, PRESIDENT	WHITING OIL AND GAS CORPORATION	11/9/2015	11N	58W	3	S2NW, LOTS 3,4
REGIONAL MARKETING GROUP, LLC REPRESENTED HEREIN BY SERGIO CAMARGO, MANAGING MEMBER	WHITING OIL AND GAS CORPORATION	11/4/2015	11N	58W	14	E2
WAKE FAMILY LIVING TRUST REPRESENTED HEREIN BY HAROLD E WAKE TRUSTEE AND GEORGE H WAKE TRUSTEE AND WANDA J WAKE TRUSTEE	WHITING OIL & GAS CORPORATION	11/4/2015	11N	58W	3	S2NW, LOTS 3,4
NATCAT INVESTMENTS LLC REPRESENTED HEREIN BY JAMES M TRESTER AS MANAGER	WHITING OIL & GAS CORPORATION	10/29/2015	11N	58W	14	E2
THOMAS C HANSEN II TR UA HELEN HANSEN CST REPRESENTED HEREIN BY THOMAS C HANSEN II TRUSTEE	WHITING OIL & GAS CORPORATION	10/29/2015	11N	58W	14	E2
THOMAS C HANSEN II TR UA HELEN HANSEN CST REPRESENTED HEREIN BY THOMAS C HANSEN II, TRUSTEE	WHITING OIL & GAS CORPORATION	10/29/2015	11N	58W	11	S2

Lessor	Lessee	Lease date	Tshp	Rng	Sec	Description
THOMAS C HANSEN II TR UA HELEN HANSEN CST REPRESENTED HEREIN BY THOMAS C HANSEN II, TRUSTEE	WHITTING OIL & GAS CORPORATION	10/29/2015	11N	58W	11 N2	
NATCAT INVESTMENTS, LLC REPRESENTED HEREIN BY JAMES M TRESTER, AS MANAGER	WHITTING OIL & GAS CORPORATION	10/29/2015	11N	58W	11 S2	
NATCAT INVESTMENTS, LLC REPRESENTED HEREIN BY JAMES M TRESTER, AS MANAGER	WHITTING OIL & GAS CORPORATION	10/29/2015	11N	58W	11 N2	
THOMAS C HANSEN II TR UA HELEN HANSEN CST REPRESENTED HEREIN BY THOMAS C HANSEN II, TRUSTEE	WHITTING OIL & GAS CORPORATION	10/29/2015	11N	58W	15 ALL	
NATCAT INVESTMENTS LLC REPRESENTED HEREIN BY JAMES M TRESTER AS MANAGER	WHITTING OIL & GAS CORPORATION	10/29/2015	11N	58W	15 ALL	
THOMAS C HANSEN II TR UA HELEN HANSEN CST REPRESENTED HEREIN BY THOMAS C HANSEN II, TRUSTEE	WHITTING OIL & GAS CORPORATION	10/29/2015	11N	58W	2 S2N2, LOTS 1,2,3,4	
NATCAT INVESTMENTS, LLC REPRESENTED HEREIN BY JAMES M TRESTER, AS MANAGER	WHITTING OIL & GAS CORPORATION	10/29/2015	11N	58W	2 S2N2, LOTS 1,2,3,4	
NATCAT INVESTMENTS LLC REPRESENTED HEREIN BY JAMES M TRESTER, AS MANAGER	WHITTING OIL & GAS CORPORATION	10/29/2015	11N	58W	3 S2NW, LOTS 3,4	
THOMAS C HANSEN II TR UA HELEN HANSEN CST REPRESENTED HEREIN BY THOMAS C HANSEN II, TRUSTEE	WHITTING OIL & GAS CORPORATION	10/29/2015	11N	58W	3 S2NW, LOTS 3,4	
ELSR, LP REPRESENTED HEREIN BY BENGALONES GROUP LLC, GENERAL PARTNER, BY STACEY JONES ANGEL, PRESIDENT	WHITTING OIL & GAS CORPORATION	10/28/2015	11N	58W	14 E2	
PAT AND RANDI FAMILY, LLC REPRESENTED HEREIN BY PATRICK A WORSHAM, MANAGER AND RANDI WORSHAM, MANAGER	WHITTING OIL & GAS CORPORATION	10/28/2015	11N	58W	14 E2	
PAT AND RANDI FAMILY, LLC REPRESENTED HEREIN BY PATRICK A WORSHAM, MANAGER, AND RANDI WORSHAM, MANAGER	WHITTING OIL & GAS CORPORATION	10/28/2015	11N	58W	11 S2	
PAT AND RANDI FAMILY, LLC REPRESENTED HEREIN BY PATRICK A WORSHAM, MANAGER, AND RANDI WORSHAM, MANAGER	WHITTING OIL & GAS CORPORATION	10/28/2015	11N	58W	11 N2	
ELSR, LP REPRESENTED HEREIN BY BENGALONES GROUP LLC, GENERAL PARTNER, BY STACEY JONES ANGEL, PRESIDENT	WHITTING OIL & GAS CORPORATION	10/28/2015	11N	58W	11 S2	



Lessor	Lessee	Lease date	Tshp	Rng	Sec	Description
ELSR, LP REPRESENTED HEREIN BY BENGALONES GROUP LLC, GENERAL PARTNER, BY STACEY JONES ANGEL, PRESIDENT	WHITTING OIL & GAS CORPORATION	10/28/2015	11N	58W	11	N2
ELSR, LP REPRESENTED HEREIN BY BENGALONES GROUP LLC, GENERAL PARTNER, BY STACY JONES ANGEL, PRESIDENT	WHITTING OIL & GAS CORPORATION	10/28/2015	11N	58W	15	ALL
PAT AND RANDI FAMILY LLC REPRESENTED HEREIN BY PATRICK A WORSHAM, MANAGER AND RANDI WORSHAM, MANAGER	WHITTING OIL & GAS CORPORATION	10/28/2015	11N	58W	15	ALL
ELSR, LP, A TEXAS LIMITED PARTNERSHIP REPRESENTED HEREIN BY BENGALONES GROUP LLC, GENERAL PARTNERSHIP, BY STACEY JONES ANGEL, PRESIDENT	WHITTING OIL & GAS CORPORATION	10/28/2015	11N	58W	2	S2N2, LOTS 1,2,3,4
PAT AND RANDI FAMILY LLC REPRESENTED HEREIN BY PATRICK A WORSHAM, MANAGER AND RANDI WORSHAM, MANAGER	WHITTING OIL & GAS CORPORATION	10/28/2015	11N	58W	2	S2N2, LOTS 1,2,3,4
ELSR, LP REPRESENTED HEREIN BY BENGALONES GROUP LLC, GENERAL PARTNER, BY STACEY JONES ANGEL, PRESIDENT	WHITTING OIL & GAS CORPORATION	10/28/2015	11N	58W	3	S2NW, LOTS 3,4
PAT AND RANDI FAMILY LLC REPRESENTED HEREIN BY PATRICK A WORSHAM, MANAGER AND RANDI WORSHAM, MANAGER	WHITTING OIL & GAS CORPORATION	10/28/2015	11N	58W	3	S2NW, LOTS 3,4
KIRK DUANE KIRKEGAARD PROFIT SHARING PLAN REPRESENTED HEREIN BY KIRK KIRKEGAARD, TRUSTEE	WHITTING OIL & GAS CORPORATION	10/27/2015	11N	58W	14	E2
KIRK DUANE KIRKEGAARD PROFIT SHARING PLAN REPRESENTED HEREIN BY KIRK KIRKEGAARD, TRUSTEE	WHITTING OIL & GAS CORPORATION	10/27/2015	11N	58W	11	S2
KIRK DUANE KIRKEGAARD PROFIT SHARING PLAN REPRESENTED HEREIN BY KIRK KIRKEGAARD, TRUSTEE	WHITTING OIL & GAS CORPORATION	10/27/2015	11N	58W	11	N2
KIRK DUANE KIRKEGAARD PROFIT SHARING PLAN REPRESENTED HEREIN BY KIRK KIRKEGAARD, TRUSTEE	WHITTING OIL & GAS CORPORATION	10/27/2015	11N	58W	15	ALL
KIRK DUANE KIRKEGAARD PROFIT SHARING PLAN REPRESENTED HEREIN BY KIRK KIRKEGAARD, TRUSTEE	WHITTING OIL & GAS CORPORATION	10/27/2015	11N	58W	2	S2N2, LOTS 1,2,3,4

Lessor	Lessee	Lease date	Tshp	Rng	Sec	Description
KIRK DUANE KIRKEGAARD PROFIT SHARING PLAN, REPRESENTED HEREIN BY KIRK KIRKEGAARD, TRUSTEE	WHITTING OIL & GAS CORPORATION	10/27/2015	11N	58W	3	S2NW, LOTS 3,4
BUCKLEY FAMILY LLC HEREIN REPRESENTED BY THE THOMAS AND HEATHER BUCKLEY FAMILY TRUST BY THOMAS BUCKLEY AS TRUSTEE	WHITTING OIL & GAS CORPORATION	10/23/2015	11N	58W	14	E2
BUCKLEY FAMILY LLC HEREIN REPRESENTED BY THE THOMAS AND HEATHER BUCKLEY FAMILY TRUST BY THOMAS BUCKLEY, AS TRUSTEE	WHITTING OIL & GAS CORPORATION	10/23/2015	11N	58W	11	S2
BUCKLEY FAMILY LLC HEREIN REPRESENTED BY THE THOMAS AND HEATHER BUCKLEY FAMILY TRUST BY THOMAS BUCKLEY, AS TRUSTEE	WHITTING OIL & GAS CORPORATION	10/23/2015	11N	58W	11	N2
BUCKLEY FAMILY LLC HEREIN REPRESENTED BY THE THOMAS AND HEATHER BUCKLEY FAMILY TRUST BY THOMAS BUCKLEY AS TRUSTEE	WHITTING OIL & GAS CORPORATION	10/23/2015	11N	58W	15	ALL
BUCKLEY FAMILY LLC HEREIN REPRESENTED BY THE THOMAS AND HEATHER BUCKLEY FAMILY TRUST, BY THOMAS BUCKLEY AS TRUSTEE	WHITTING OIL & GAS CORPORATION	10/23/2015	11N	58W	2	S2N2, LOTS 1,2,3,4
BUCKLEY FAMILY LLC REPRESENTED BY THE THOMAS AND HEATHER BUCKLEY FAMILY TRUST BY THOMAS BUCKLEY, AS TRUSTEE	WHITTING OIL & GAS CORPORATION	10/23/2015	11N	58W	3	S2NW, LOTS 3,4
DTAS 401K PROFIT SHARING PLAN TRUST A TRUST REPRESENTED HEREIN BY DEBORAH TOLER TRUSTEE	WHITTING OIL & GAS CORPORATION	10/22/2015	11N	58W	3	S2NW, LOTS 3,4
KENT C NYGREN	WHITTING OIL & GAS CORPORATION	10/21/2015	11N	58W	3	S2NW, LOTS 3,4
VICTORIA A LADD	WHITTING OIL & GAS CORPORATION	10/21/2015	11N	58W	3	S2NW, LOTS 3,4
LAURA C CHAUVIN	WHITTING OIL & GAS CORPORATION	10/21/2015	11N	58W	3	S2NW, LOTS 3,4
MARCEL MALAK	WHITTING OIL & GAS CORPORATION	10/21/2015	11N	58W	3	S2NW, LOTS 3,4
S FRANK CULBERSON	WHITTING OIL & GAS CORPORATION	10/21/2015	11N	58W	3	S2NW, LOTS 3,4
LANDYN G JOHNSON	WHITTING OIL & GAS CORPORATION	10/21/2015	11N	58W	3	S2NW, LOTS 3,4
LAYTON D JOHNSON	WHITTING OIL & GAS CORPORATION	10/21/2015	11N	58W	3	S2NW, LOTS 3,4
LAYNE G JOHNSON	WHITTING OIL & GAS CORPORATION	10/21/2015	11N	58W	3	S2NW, LOTS 3,4

Lessor	Lessee	Lease date	Tshp	Rng	Sec	Description
DAVID M PATTERSON	WHITING OIL & GAS CORPORATION	10/20/2015	11N	58W	3	S2NW, LOTS 3,4
GEORGE A FRASER	WHITING OIL & GAS CORPORATION	10/20/2015	11N	58W	3	S2NW, LOTS 3,4
ALPHONSO RAGLAND III	WHITING OIL & GAS CORPORATION	10/20/2015	11N	58W	3	S2NW, LOTS 3,4
KENNETH B LYONS	WHITING OIL & GAS CORPORATION	10/20/2015	11N	58W	3	S2NW, LOTS 3,4
GEORGE A LONGO	WHITING OIL & GAS CORPORATION	10/20/2015	11N	58W	3	S2NW, LOTS 3,4
WADE E LEWIS	WHITING OIL & GAS CORPORATION	10/19/2015	11N	58W	14	E2
RANDALL WAYNE DONALD AND TERESA KAY DONALD	WHITING OIL & GAS CORPORATION	10/19/2015	11N	58W	14	E2
RANDALL WAYNE DONALD AND TERESA KAY DONALD	WHITING OIL & GAS CORPORATION	10/19/2015	11N	58W	11	S2
RANDALL WAYNE DONALD AND TERESA KAY DONALD	WHITING OIL & GAS CORPORATION	10/19/2015	11N	58W	11	N2
WADE C LEWIS	WHITING OIL & GAS CORPORATION	10/19/2015	11N	58W	11	S2
WADE C LEWIS	WHITING OIL & GAS CORPORATION	10/19/2015	11N	58W	11	N2
RANDALL WAYNE DONALD AND TERESA KAY DONALD	WHITING OIL & GAS CORPORATION	10/19/2015	11N	58W	15	ALL
WADE C LEWIS	WHITING OIL & GAS CORPORATION	10/19/2015	11N	58W	15	ALL
WADE C LEWIS	WHITING OIL & GAS CORPORATION	10/19/2015	11N	58W	2	S2N2, LOTS 1,2,3,4
RANDALL WAYNE DONALD AND TERESA KAY DONALD	WHITING OIL & GAS CORPORATION	10/19/2015	11N	58W	2	S2N2, LOTS 1,2,3,4
WADE C LEWIS	WHITING OIL & GAS CORPORATION	10/19/2015	11N	58W	3	S2NW, LOTS 3,4
RANDALL WAYNE DONALD AND TERESA KAY DONALD	WHITING OIL & GAS CORPORATION	10/19/2015	11N	58W	3	S2NW, LOTS 3,4
RICHARD H THOMPSON AND MARJORIE L THOMPSON	WHITING OIL & GAS CORPORATION	10/15/2015	11N	58W	14	E2
PHILLIP J CARLAND	WHITING OIL & GAS CORPORATION	10/15/2015	11N	58W	14	E2
RICHARD H THOMPSON AND MARJORIE L THOMPSON	WHITING OIL & GAS CORPORATION	10/15/2015	11N	58W	11	S2

Lessor	Lessee	Lease date	Tshp	Rng	Sec	Description
RICHARD H THOMPSON AND MARJORIE L THOMPSON	WHITING OIL & GAS CORPORATION	10/15/2015	11N	58W	11 N2	
LIANG RONG HSE AKA LIANG HSU	WHITING OIL & GAS CORPORATION	10/15/2015	11N	58W	11 S2	
LIANG RONG HSE AKA LIANG HSU	WHITING OIL & GAS CORPORATION	10/15/2015	11N	58W	11 N2	
PHILLIP J CARLAND	WHITING OIL & GAS CORPORATION	10/15/2015	11N	58W	11 S2	
PHILLIP J CARLAND	WHITING OIL & GAS CORPORATION	10/15/2015	11N	58W	11 N2	
RICHARD H THOMPSON AND MARJORIE L THOMPSON	WHITING OIL & GAS CORPORATION	10/15/2015	11N	58W	15 ALL	
LIANG RONG HSU AKA LIANG HSU	WHITING OIL & GAS CORPORATION	10/15/2015	11N	58W	15 ALL	
PHILLIP J CARLAND	WHITING OIL & GAS CORPORATION	10/15/2015	11N	58W	15 ALL	
RICHARD H THOMPSON AND MARJORIE L THOMPSON	WHITING OIL & GAS CORPORATION	10/15/2015	11N	58W	2 S2N2, LOTS 1,2,3,4	
PHILLIP J CARLAND	WHITING OIL & GAS CORPORATION	10/15/2015	11N	58W	2 S2N2, LOTS 1,2,3,4	
LIANG RONG HSU AKA LIANG HSU	WHITING OIL & GAS CORPORATION	10/15/2015	11N	58W	2 S2N2, LOTS 1,2,3,4	
PHILLIP J CARLAND	WHITING OIL & GAS CORPORATION	10/15/2015	11N	58W	3 S2NW, LOTS 3,4	
LIANG RONG HSU AKA LIANG HSU	WHITING OIL & GAS CORPORATION	10/15/2015	11N	58W	3 S2NW, LOTS 3,4	
RICHARD H THOMPSON AND MARJORIE L THOMPSON	WHITING OIL & GAS CORPORATION	10/15/2015	11N	58W	3 S2NW, LOTS 3,4	
GERALD E CASTEEL AND GLORIA CASTEEL	WHITING OIL & GAS CORPORATION	10/14/2015	11N	58W	14 E2	
DOUG GORANS	WHITING OIL & GAS CORPORATION	10/14/2015	11N	58W	14 E2	
JOSEPH VANDEHEY AND JULIE VANDEHEY	WHITING OIL & GAS CORPORATION	10/14/2015	11N	58W	14 E2	
GERALD E CASTEEL AND GLORIA CASTEEL	WHITING OIL & GAS CORPORATION	10/14/2015	11N	58W	11 S2	
GERALD E CASTEEL AND GLORIA CASTEEL	WHITING OIL & GAS CORPORATION	10/14/2015	11N	58W	11 N2	
DOUG GORANS	WHITING OIL & GAS CORPORATION	10/14/2015	11N	58W	11 S2	

Lessor	Lessee	Lease date	Tshp	Rng	Sec	Description
DOUG GORANS	WHITING OIL & GAS CORPORATION	10/14/2015	11N	58W	11 N2	
JOSEPH VANDEHEY AND JULIE VANDEHEY	WHITING OIL & GAS CORPORATION	10/14/2015	11N	58W	11 S2	
JOSEPH VANDEHEY AND JULIE VANDEHEY	WHITING OIL & GAS CORPORATION	10/14/2015	11N	58W	11 N2	
DOUG GORANS	WHITING OIL & GAS CORPORATION	10/14/2015	11N	58W	15 ALL	
JOSEPH VANDEHEY AND JULIE VANDEHEY	WHITING OIL & GAS CORPORATION	10/14/2015	11N	58W	15 ALL	
GERALD E CASTEEL AND GLORIA CASTEEL	WHITING OIL & GAS CORPORATION	10/14/2015	11N	58W	2 S2N2, LOTS 1,2,3,4	
DOUG GORANS	WHITING OIL & GAS CORPORATION	10/14/2015	11N	58W	2 S2N2, LOTS 1,2,3,4	
JOSEPH VANDEHEY AND JULIE VANDEHEY	WHITING OIL & GAS CORPORATION	10/14/2015	11N	58W	2 S2N2, LOTS 1,2,3,4	
GERALD E CASTEEL AND GLORIA CASTEEL	WHITING OIL & GAS CORPORATION	10/14/2015	11N	58W	3 S2NW, LOTS 3,4	
DOUG GORANS	WHITING OIL & GAS CORPORATION	10/14/2015	11N	58W	3 S2NW, LOTS 3,4	
JOSEPH VANDEHEY AND JULIE VANDEHEY	WHITING OIL & GAS CORPORATION	10/14/2015	11N	58W	3 S2NW, LOTS 3,4	
BARBARA ANN PIERCE	WHITING OIL & GAS CORPORATION	10/13/2015	11N	58W	14 E2	
C JAMES PRIEUR AND KAREN A PRIEUR	WHITING OIL & GAS CORPORATION	10/13/2015	11N	58W	14 E2	
C JAMES PRIEUR AND KAREN A PRIEUR	WHITING OIL & GAS CORPORATION	10/13/2015	11N	58W	11 S2	
C JAMES PRIEUR AND KAREN A PRIEUR	WHITING OIL & GAS CORPORATION	10/13/2015	11N	58W	11 N2	
BARBARA ANN PIERCE	WHITING OIL & GAS CORPORATION	10/13/2015	11N	58W	11 S2	
BARBARA ANN PIERCE	WHITING OIL & GAS CORPORATION	10/13/2015	11N	58W	11 N2	
C JAMES PRIEUR AND KAREN A PRIEUR	WHITING OIL & GAS CORPORATION	10/13/2015	11N	58W	15 ALL	
BARBARA ANN PIERCE	WHITING OIL & GAS CORPORATION	10/13/2015	11N	58W	15 ALL	
C JAMES PRIEUR AND KAREN A PRIEUR	WHITING OIL & GAS CORPORATION	10/13/2015	11N	58W	2 S2N2, LOTS 1,2,3,4	

Lessor	Lessee	Lease date	Tshp	Rng	Sec	Description
BARBARA ANN PIERCE	WHITING OIL & GAS CORPORATION	10/13/2015	11N	58W	2	S2N2, LOTS 1,2,3,4
BARBARA ANN PIERCE	WHITING OIL & GAS CORPORATION	10/13/2015	11N	58W	3	S2NW, LOTS 3,4
C JAMES PRIEUR AND KAREN A PRIEUR	WHITING OIL & GAS CORPORATION	10/13/2015	11N	58W	3	S2NW, LOTS 3,4
ARLENE M JENKINS A SINGLE WOMAN DAVID COLTER JENKINS A SINGLE MAN	CONTEX ENERGY COMPANY	10/8/2013	9N	57W	4	S2N2, LOTS 1,2,3,4
1022 INVESTMENTS, LP A TEXAS LIMITED PARTNERSHIP REPRESENTED HEREIN BY RICHARD C LATHAM, GENERAL PARTNER	WHITING OIL AND GAS CORPORATION	9/22/2015	11N	58W	14	E2
1022 INVESTMENTS, LP A TEXAS LIMITED PARTNERSHIP REPRESENTED HEREIN BY RICHARD C LATHAM, GENERAL PARTNER	WHITING OIL & GAS CORPORATION	9/22/2015	11N	58W	2	S2N2, LOTS 1,2,3,4
1022 INVESTMENTS, LP A TEXAS KUNUTED PARTNERSHIP REPRESENTED HEREIN BY RICHARD C LATHAM, GENERAL PARTNER	WHITING OIL & GAS CORPORATION	9/22/2015	11N	58W	11	S2
1022 INVESTMENTS, LP A TEXAS KUNUTED PARTNERSHIP REPRESENTED HEREIN BY RICHARD C LATHAM, GENERAL PARTNER	WHITING OIL & GAS CORPORATION	9/22/2015	11N	58W	11	N2
1022 INVESTMENTS, LP A TEXAS LIMITED PARTNERSHIP REPRESENTED HEREIN BY RICHARD C LATHAM, GENERAL PARTNER	WHITING OIL & GAS CORPORATION	9/22/2015	11N	58W	15	ALL
1022 INVESTMENTS, LP A TEXAS LIMITED PARTNERSHIP REPRESENTED HEREIN BY RICHARD C LATHAM, GENERAL PARTNER	WHITING OIL & GAS CORPORATION	9/22/2015	11N	58W	3	S2NW, LOTS 3,4
HYDROCARBON MINERALS, LLC AN ILLINOIS LIMITED LIABILITY COMPANY, REPRESENTED HEREIN BY HANI TABALLY, MANAGING MEMBER	WHITING OIL AND GAS CORPORATION	9/16/2018	11N	58W	14	E2
HYDROCARBON MINERALS, LLC AN ILLINOIS LIMITED LIABILITY COMPANY, REPRESENTED HEREIN BY HANI TABALLY, MANAGING MEMBER	WHITING OIL & GAS CORPORATION	9/16/2018	11N	58W	11	S2
HYDROCARBON MINERALS, LLC AN ILLINOIS LIMITED LIABILITY COMPANY, REPRESENTED HEREIN BY HANI TABALLY, MANAGING MEMBER	WHITING OIL & GAS CORPORATION	9/16/2018	11N	58W	11	N2

Lessor	Lessee	Lease date	Tshp	Rng	Sec	Description
HYDROCARBON MINERALS LLC AN ILLINOIS LIMITED LIABILITY COMPANY, REPRESENTED HEREIN BY HANI TABALLY, MANAGING MEMBER	WHITTING OIL & GAS CORPORATION	9/16/2018	11N	58W	2	S2N2, LOTS 1,2,3,4
HYDROCARBON HOLDINGS, LTD AN ILLINOIS CORPORATION REPRESENTED HEREIN BY HANI TABALLY, PRESIDENT	WHITTING OIL & GAS CORPORATION	9/16/2018	11N	58W	15	ALL
HYDROCARBON HOLDINGS, LTD AN ILLINOIS CORPORATION REPRESENTED HEREIN BY HANI TABALLY, PRESIDENT	WHITTING OIL AND GAS CORPORATION	9/16/2018	11N	58W	14	E2
HYDROCARBON HOLDINGS LTD AN ILLINOIS CORPORATION, REPRESENTED HEREIN BY HANI TABALLY, PRESIDENT	WHITTING OIL & GAS CORPORATION	9/16/2018	11N	58W	11	S2
HYDROCARBON HOLDINGS LTD AN ILLINOIS CORPORATION, REPRESENTED HEREIN BY HANI TABALLY, PRESIDENT	WHITTING OIL & GAS CORPORATION	9/16/2018	11N	58W	11	N2
HYDROCARBON HOLDINGS LTD AN ILLINOIS CORPORATION, REPRESENTED HEREIN BY HANI TABALLY, PRESIDENT	WHITTING OIL & GAS CORPORATION	9/16/2018	11N	58W	2	S2N2, LOTS 1,2,3,4
HYDROCARBON MINERALS LLC AN ILLINOIS LIMITED LIABILITY COMPANY REPRESENTED HEREIN BY HANI TABALLY, MANAGING MEMBER	WHITTING OIL & GAS CORPORATION	9/16/2018	11N	58W	15	ALL
INGRAHAM LIVING TRUST DATED AUGUST 14, 1998, A TRUST REPRESENTED HEREIN BY TIM INGRAHAM, TRUSTEE	WHITTING OIL & GAS CORPORATION	9/16/2018	11N	58W	15	ALL
INGRAHAM LIVING TRUST DATED AUGUST 14, 1998 A TRUST REPRESENTED HEREIN BY TIM INGRAHAM, TRUSTEE	WHITTING OIL & GAS CORPORATION	9/16/2018	11N	58W	2	S2N2, LOTS 1,2,3,4
INGRAHAM LIVING TRUST DATED AUGUST 14, 1998 A TRUST REPRESENTED HEREIN BY TIM INGRAHAM, TRUSTEE	WHITTING OIL & GAS CORPORATION	9/16/2018	11N	58W	11	S2
INGRAHAM LIVING TRUST DATED AUGUST 14, 1998 A TRUST REPRESENTED HEREIN BY TIM INGRAHAM, TRUSTEE	WHITTING OIL & GAS CORPORATION	9/16/2018	11N	58W		
INGRAHAM LIVING TRUST DATED AUGUST 14, 1998 A TRUST REPRESENTED HEREIN BY TIM INGRAHAM, TRUSTEE	WHITTING OIL & GAS CORPORATION	9/16/2018	11N	58W	11	N2
INGRAHAM LIVING TRUST DATED AUGUST 14, 1998 A TRUST REPRESENTED HEREIN BY TIM INGRAHAM, TRUSTEE	WHITTING OIL AND GAS CORPORATION	9/16/2018	11N	58W	14	E2

Lessor	Lessee	Lease date	Tshp	Rng	Sec	Description
AEI HOLDINGS, LLC A TEXAS LIMITED LIABILITY COMPANY REPRESENTED HEREIN BY NATALIA LEWALLEN, MANAGING MEMBER	WHITTING OIL & GAS CORPORATION	9/16/2018	11N	58W	2	S2N2, LOTS 1,2,3,4
AEI HOLDINGS, LLC A TEXAS LIMITED LIABILITY COMPANY REPRESENTED HEREIN BY NATALIA LEWALLEN, MANAGING MEMBER	WHITTING OIL & GAS CORPORATION	9/16/2018	11N	58W	15	ALL
AEI HOLDINGS, LLC A TEXAS LIMITED LIABILITY COMPANY REPRESENTED HEREIN BY NATALIA LEWALLEN, MANAGING MEMBER	WHITTING OIL AND GAS CORPORATION	9/16/2018	11N	58W	14	E2
AEI HOLDINGS, LLC A TEXAS LIMITED LIABILITY COMPANY REPRESENTED HEREIN BY NATALIA LEWALLEN, MANAGING MEMBER	WHITTING OIL & GAS CORPORATION	9/16/2018	11N	58W	11	S2
AEI HOLDINGS, LLC A TEXAS LIMITED LIABILITY COMPANY REPRESENTED HEREIN BY NATALIA LEWALLEN, MANAGING MEMBER	WHITTING OIL & GAS CORPORATION	9/16/2018	11N	58W	11	N2
NOSA INVESTMENTS LLC, A FLORIDA LIMITED LIABILITY COMPANY REPRESENTED HEREIN BY NATALIA LEWALLEN, MANAGING MEMBER	WHITTING OIL & GAS CORPORATION	9/16/2018	11N	58W	2	S2N2, LOTS 1,2,3,4
NOSA INVESTMENTS LLC, A FLORIDA LIMITED LIABILITY COMPANY REPRESENTED HEREIN BY NATALIA LEWALLEN, MANAGING MEMBER	WHITTING OIL & GAS CORPORATION	9/16/2018	11N	58W	11	S2
NOSA INVESTMENTS LLC, A FLORIDA LIMITED LIABILITY COMPANY REPRESENTED HEREIN BY NATALIA LEWALLEN, MANAGING MEMBER	WHITTING OIL & GAS CORPORATION	9/16/2018	11N	58W	11	N2
NOSA INVESTMENTS LLC, A FLORIDA LIMITED LIABILITY COMPANY REPRESENTED HEREIN BY NATALIA LEWALLEN, MANAGING MEMBER	WHITTING OIL & GAS CORPORATION	9/16/2018	11N	58W	15	ALL
NOSA INVESTMENTS LLC, A FLORIDA LIMITED LIABILITY COMPANY REPRESENTED HEREIN BY NATALIA LEWALLEN, MANAGING MEMBER	WHITTING OIL AND GAS CORPORATION	9/16/2018	11N	58W	14	E2
NATALIA LEWALLEN	WHITTING OIL AND GAS CORPORATION	9/16/2018	11N	58W	14	E2
NATALIA LEWALLEN	WHITTING OIL & GAS CORPORATION	9/16/2018	11N	58W	11	S2
NATALIA LEWALLEN	WHITTING OIL & GAS CORPORATION	9/16/2018	11N	58W	11	N2
NATALIA LEWALLEN	WHITTING OIL & GAS CORPORATION	9/16/2018	11N	58W	2	S2N2, LOTS 1,2,3,4
NATALIA LEWALLEN	WHITTING OIL & GAS CORPORATION	9/16/2018	11N	58W	15	ALL



Lessor	Lessee	Lease date	Tshp	Rng	Sec	Description
JEFFREY BRIAN LEWALLEN	WHITTING OIL & GAS CORPORATION	9/16/2018	11N	58W	2	S2N2, LOTS 1,2,3,4
JEFFREY BRIAN LEWALLEN	WHITTING OIL & GAS CORPORATION	9/16/2018	11N	58W	11	S2
JEFFREY BRIAN LEWALLEN	WHITTING OIL & GAS CORPORATION	9/16/2018	11N	58W	11	N2
JEFFREY BRIAN LEWALLEN	WHITTING OIL AND GAS CORPORATION	9/16/2018	11N	58W	14	E2
JEFFREY BRIAN LEWALLEN	WHITTING OIL & GAS CORPORATION	9/16/2018	11N	58W	15	ALL
MARIA ANGELICA ESPINOSA AND JUSTIN BARKLEY	WHITTING OIL & GAS CORPORATION	9/16/2018	11N	58W	2	S2N2, LOTS 1,2,3,4
MARIA ANGELICA ESPINOSA AND JUSTIN BARKLEY	WHITTING OIL & GAS CORPORATION	9/16/2018	11N	58W	11	S2
MARIA ANGELICA ESPINOSA AND JUSTIN BARKLEY	WHITTING OIL & GAS CORPORATION	9/16/2018	11N	58W	11	N2
MARIA ANGELICA ESPINOSA AND JUSTIN BARKLEY	WHITTING OIL AND GAS CORPORATION	9/16/2018	11N	58W	14	E2
MARIA ANGELICA ESPINOSA AND JUSTIN BARKLEY	WHITTING OIL & GAS CORPORATION	9/16/2018	11N	58W	15	ALL
STARBRIDGE GROUP LLC REPRESENTED HEREIN BY MARK B STRADER, MANAGING MEMBER	WHITTING OIL & GAS CORPORATION	9/16/2018	11N	58W	11	S2
STARBRIDGE GROUP LLC REPRESENTED HEREIN BY MARK B STRADER, MANAGING MEMBER	WHITTING OIL & GAS CORPORATION	9/16/2018	11N	58W	11	N2
STARBRIDGE GROUP LLC REPRESENTED HEREIN BY MARK B STRADER, MANAGING MEMBER	WHITTING OIL & GAS CORPORATION	9/16/2018	11N	58W	2	S2N2, LOTS 1,2,3,4
STARBRIDGE GROUP LLC REPRESENTED HEREIN BY MARK B STRADER, MANAGING MEMBER	WHITTING OIL AND GAS CORPORATION	9/16/2018	11N	58W	14	E2
STARBRIDGE GROUP LLC REPRESENTED HEREIN BY MARK B STRADER, MANAGING MEMBER	WHITTING OIL & GAS CORPORATION	9/16/2018	11N	58W	15	ALL
HYDROCARBON MINERALS LLC AN ILLINOIS LIMITED LIABILITY COMPANY, REPRESENTED HEREIN BY HANI TABALLY, MANAGING MEMBER	WHITTING OIL AND GAS CORPORATION	9/16/2018	11N	58W	3	S2NW, LOTS 3,4
FUTURA RISK MANAGEMENT CORPORATION A DELAWARE CORPORATION REPRESENTED HEREIN BY HANI TABALLY, TREASURER	WHITTING OIL & GAS CORPORATION	9/16/2018	11N	58W	3	S2NW, LOTS 3,4
INGRAHAM LIVING TRUST DATED AUGUST 14, 1998 A TRUST REPRESENTED HEREIN BY TIM INGRAHAM, TRUSTEE	WHITTING OIL AND GAS CORPORATION	9/16/2018	11N	58W	3	S2NW, LOTS 3,4

Lessor	Lessee	Lease date	Tshp	Rng	Sec	Description
AEI HOLDINGS, LLC A TEXAS LIMITED LIABILITY COMPANY REPRESENTED HEREIN BY NATALIA LEWALLEN, MANAGING MEMBER	WHITING OIL AND GAS CORPORATION	9/16/2018	11N	58W	3	S2NW, LOTS 3,4
NOSA INVESTMENTS LLC, A FLORIDA LIMITED LIABILITY COMPANY REPRESENTED HEREIN BY NATALIA LEWALLEN, MANAGING MEMBER	WHITING OIL AND GAS CORPORATION	9/16/2018	11N	58W	3	S2NW, LOTS 3,4
NATALIA LEWALLEN	WHITING OIL AND GAS CORPORATION	9/16/2018	11N	58W	3	S2NW, LOTS 3,4
JEFFREY BRIAN LEWALLEN	WHITING OIL AND GAS CORPORATION	9/16/2018	11N	58W	3	S2NW, LOTS 3,4
MARIA ANGELICA ESPINOSA AND JUSTIN BARKLEY STARBRIDGE GROUP LLC REPRESENTED HEREIN BY MARK B STRADER, MANAGING MEMBER	WHITING OIL AND GAS CORPORATION	9/16/2018	11N	58W	3	S2NW, LOTS 3,4
ALICE IRENE ANGER A SINGLE WOMAN	CONTEX ENERGY COMPANY	8/5/2013	10N	56W	19	SESW, LOTS 4
ALICE IRENE ANGER A SINGLE WOMAN	CONTEX ENERGY COMPANY	8/5/2013	10N	56W	30	E2NW, LOTS 1,2
ALICE IRENE ANGER A SINGLE WOMAN	CONTEX ENERGY COMPANY	8/5/2013	10N	57W	23	S2SE,NWSE
TOP BRASS OIL PROPERTIES, INC, A CALIFORNIA CORPORATION	CONTEX ENERGY COMPANY	6/29/2016	10N	58W	15	E2
JACQUELINE K THOMPSON FKA JACQUELINE K GLEICHAUF A SINGLE FEMALE	WHITING OIL AND GAS CORPORATION	7/9/2016	10N	59W	24	W2NW
ALVIN STEFFEN	WHITING OIL AND GAS CORPORATION	6/10/2018	9N	57W	31	SE,SWNE
ALVIN STEFFEN	WHITING OIL AND GAS CORPORATION	6/10/2018	9N	57W	32	S2
JOYCE SHORT	WHITING OIL AND GAS CORPORATION	6/10/2018	9N	57W	31	SE,SWNE
JOYCE SHORT	WHITING OIL AND GAS CORPORATION	6/10/2018	9N	57W	32	S2
DAN W KLUG AND NANCY KLUG HUSBAND AND WIFE	SPRINGFIELD OIL COMPANY	6/9/2010	9N	57W	10	NESE,E2NENE,SENE,E2SWNE,NENNWE
DAN W KLUG AND NANCY KLUG HUSBAND AND WIFE	SPRINGFIELD OIL COMPANY	6/9/2010	9N	57W	11	W2NW
DAN W KLUG AND NANCY KLUG HUSBAND AND WIFE	SPRINGFIELD OIL COMPANY	6/9/2010	9N	57W	11	NWSW
BONNIE J VOLZ A MARRIED WOMAN DEALING IN HER SOLE AND SEPARATE PROPERTY	SPRINGFIELD OIL COMPANY	6/9/2010	9N	57W	2	S2NW, LOTS 3,4
BONNIE J VOLZ A MARRIED WOMAN DEALING IN HER SOLE AND SEPARATE PROPERTY	SPRINGFIELD OIL COMPANY	6/9/2010	9N	57W	3	S2NE,SE, LOTS 1,2

Lessor	Lessee	Lease date	Tshp	Rng	Sec	Description
BONNIE J VOLZ A MARRIED WOMAN DEALING IN HER SOLE AND SEPARATE PROPERTY	SPRINGFIELD OIL COMPANY	6/9/2010	9N	57W	10	SESE
BONNIE J VOLZ A MARRIED WOMAN DEALING IN HER SOLE AND SEPARATE PROPERTY	SPRINGFIELD OIL COMPANY	6/9/2010	9N	57W	10	NE,N2SE,SWSE
BONNIE J VOLZ A MARRIED WOMAN DEALING IN HER SOLE AND SEPARATE PROPERTY	SPRINGFIELD OIL COMPANY	6/9/2010	9N	57W	11	E2NW,E2SW,S2SESE
BONNIE J VOLZ A MARRIED WOMAN DEALING IN HER SOLE AND SEPARATE PROPERTY	SPRINGFIELD OIL COMPANY	6/9/2010	9N	57W	11	W2NW
BONNIE J VOLZ A MARRIED WOMAN DEALING IN HER SOLE AND SEPARATE PROPERTY	SPRINGFIELD OIL COMPANY	6/9/2010	9N	57W	11	SWSW
BONNIE J VOLZ A MARRIED WOMAN DEALING IN HER SOLE AND SEPARATE PROPERTY	SPRINGFIELD OIL COMPANY	6/9/2010	9N	57W	11	NWSW
BONNIE J VOLZ A MARRIED WOMAN DEALING IN HER SOLE AND SEPARATE PROPERTY	SPRINGFIELD OIL COMPANY	6/9/2010	10N	57W	34	NE
BONNIE J VOLZ A MARRIED WOMAN DEALING IN HER SOLE AND SEPARATE PROPERTY	SPRINGFIELD OIL COMPANY	6/9/2010	10N	57W	34	SE
BONNIE J VOLZ A MARRIED WOMAN DEALING IN HER SOLE AND SEPARATE PROPERTY	SPRINGFIELD OIL COMPANY	6/9/2010	9N	57W	2	SW
BONNIE J VOLZ A MARRIED WOMAN DEALING IN HER SOLE AND SEPARATE PROPERTY	SPRINGFIELD OIL COMPANY	6/9/2010	9N	57W	12	SE
BONNIE J VOLZ A MARRIED WOMAN DEALING IN HER SOLE AND SEPARATE PROPERTY	SPRINGFIELD OIL COMPANY	6/9/2010	9N	57W	12	SW
BONNIE J VOLZ A MARRIED WOMAN DEALING IN HER SOLE AND SEPARATE PROPERTY	SPRINGFIELD OIL COMPANY	6/9/2010	9N	57W	13	NE
BONNIE J VOLZ A MARRIED WOMAN DEALING IN HER SOLE AND SEPARATE PROPERTY	SPRINGFIELD OIL COMPANY	6/9/2010	9N	57W	13	NW
BONNIE J VOLZ A MARRIED WOMAN DEALING IN HER SOLE AND SEPARATE PROPERTY	SPRINGFIELD OIL COMPANY	6/9/2010	9N	57W	13	SE
BONNIE J VOLZ A MARRIED WOMAN DEALING IN HER SOLE AND SEPARATE PROPERTY	SPRINGFIELD OIL COMPANY	6/9/2010	9N	57W	14	S2NW,NWNW
BONNIE J VOLZ A MARRIED WOMAN DEALING IN HER SOLE AND SEPARATE PROPERTY	SPRINGFIELD OIL COMPANY	6/9/2010	9N	57W	14	NE,NENW
BONNIE J VOLZ A MARRIED WOMAN DEALING IN HER SOLE AND SEPARATE PROPERTY	SPRINGFIELD OIL COMPANY	6/9/2010	9N	57W	15	E2NE
BONNIE J VOLZ A MARRIED WOMAN DEALING IN HER SOLE AND SEPARATE PROPERTY	SPRINGFIELD OIL COMPANY	6/9/2010	9N	57W	14	SW,S2SE
BONNIE J VOLZ A MARRIED WOMAN DEALING IN HER SOLE AND SEPARATE PROPERTY	SPRINGFIELD OIL COMPANY	6/9/2010	9N	57W	14	N2SE
BONNIE J VOLZ A MARRIED WOMAN DEALING IN HER SOLE AND SEPARATE PROPERTY	SPRINGFIELD OIL COMPANY	6/9/2010	9N	57W	13	NWSW

Lessor	Lessee	Lease date	Tshp	Rng	Sec	Description
BONNIE J VOLZ A MARRIED WOMAN DEALING IN HER SOLE AND SEPARATE PROPERTY	SPRINGFIELD OIL COMPANY	6/9/2010 9N	57W	13	S2SW	
BONNIE J VOLZ A MARRIED WOMAN DEALING IN HER SOLE AND SEPARATE PROPERTY	SPRINGFIELD OIL COMPANY	6/9/2010 9N	57W	23	W2SW,SE	
BONNIE J VOLZ A MARRIED WOMAN DEALING IN HER SOLE AND SEPARATE PROPERTY	SPRINGFIELD OIL COMPANY	6/9/2010 9N	57W	23	NE	
BONNIE J VOLZ A MARRIED WOMAN DEALING IN HER SOLE AND SEPARATE PROPERTY	SPRINGFIELD OIL COMPANY	6/9/2010 9N	57W	24	NW	
BONNIE J VOLZ A MARRIED WOMAN DEALING IN HER SOLE AND SEPARATE PROPERTY	SPRINGFIELD OIL COMPANY	6/9/2010 9N	57W	24	SW	
BONNIE J VOLZ A MARRIED WOMAN DEALING IN HER SOLE AND SEPARATE PROPERTY	SPRINGFIELD OIL COMPANY	6/9/2010 9N	57W	25	NW	
BONNIE J VOLZ A MARRIED WOMAN DEALING IN HER SOLE AND SEPARATE PROPERTY	SPRINGFIELD OIL COMPANY	6/9/2010 9N	57W	23	SWNW	
ELIZABETH SHIELDS AKA ELIZABETH CALFEE	WHITING OIL AND GAS CORPORATION	6/4/2018 10N	56W	19	SESW, LOTS 4	
ELIZABETH SHIELDS AKA ELIZABETH CALFEE	WHITING OIL AND GAS CORPORATION	6/4/2018 10N	56W	30	E2NW, LOTS 1,2	
MARY DORA CARLSON	WHITING OIL AND GAS CORPORATION	6/4/2018 9N	57W	35	S2N2	
MARY DORA CARLSON	WHITING OIL AND GAS CORPORATION	6/4/2018 9N	57W	35	SE	
PAUL F BUDIN JR ATTORNEY-IN-FACT FOR HELEN BUDIN ALSO KNOWN AS HELEN M BUDIN A SINGLE WOMAN	SPRINGFIELD OIL COMPANY	6/3/2010 9N	57W	34	S2N2,E2SW,N2SE	
PAUL F BUDIN JR ATTORNEY-IN-FACT FOR HELEN BUDIN ALSO KNOWN AS HELEN M BUDIN A SINGLE WOMAN	SPRINGFIELD OIL COMPANY	6/3/2010 9N	57W	34	N2N2	
PAUL F BUDIN JR ATTORNEY-IN-FACT FOR HELEN BUDIN ALSO KNOWN AS HELEN M BUDIN A SINGLE WOMAN	SPRINGFIELD OIL COMPANY	6/3/2010 9N	57W	35	NENW	
PAUL F BUDIN JR ATTORNEY-IN-FACT FOR HELEN BUDIN ALSO KNOWN AS HELEN M BUDIN A SINGLE WOMAN	SPRINGFIELD OIL COMPANY	6/3/2010 9N	57W	35	NWNW	
PAUL F BUDIN JR ATTORNEY-IN-FACT FOR HELEN BUDIN ALSO KNOWN AS HELEN M BUDIN A SINGLE WOMAN	SPRINGFIELD OIL COMPANY	6/3/2010 9N	57W	35	SE	

Exhibit B  
WELLS

**EXHIBIT B**  
**WELLS**  
Attached to and made a part of the Assignment, Bill of Sale and Conveyance dated effective June 1, 2021, by and between Whiting Oil and Gas Corporation and Fundare Redtail, LLC

WPCID	Well Name	API No.	OPERATOR	LOCATION	County	Field
1C00761432	ANSCHUTZ-W5 5-61-27-64S/78SB	0512345726	HIGH POINT OP CORP	06PM-T005N-R061W SEC 027	WELD	WILDCAT
1C00761230	COFFETT 5-61-35-0108BH2	0512340451	BARRETT CORP	06PM-T005N-R061W SEC 035, 036	WELD	WILDCAT
1C0076831	BARRACUDA 20-14-7-60	051233438700	VERDAD RESOURCES	06PM-T007N-R060W SEC 020	WELD	WILDCAT
1C00761428	CASTOR 8-59 19-24-16	0512345855	BISON OIL & GAS II	06PM-T008N-R059W SEC 019-06PM-T008N-R060W SEC 024 E2	WELD	WILDCAT
1C00761429	CASTOR 8-59 19-24-12	0512345842	BISON OIL & GAS II	06PM-T008N-R059W SEC 019-06PM-T008N-R060W SEC 024 E2	WELD	WILDCAT
1C00761469	HUNT 8-60 17A-20-C1	0512348034	BISON OIL & GAS II	06PM-T008N-R060W SEC 017 S2, 020	WELD	WILDCAT
1C00761468	HUNT 8-60 17A-20-1	0512348035	BISON OIL & GAS II	06PM-T008N-R060W SEC 017 S2, 020	WELD	WILDCAT
1C00761118	HORSETAIL 02D-0204	051233983800	WHITTING OIL AND GAS CORPORATION	06PM-T009N-R057W SEC 002	WELD	WILDCAT
1C00761124	COTTONWOOD 08E-0504	05123404802	WHITTING OIL AND GAS CORPORATION	06PM-T009N-R057W SEC 005, 008 N2	WELD	WILDCAT
1C0076800	MOTIS 1-6	0512317083	WHITTING OIL AND GAS CORPORATION	06PM-T009N-R057W SEC 006	WELD	WILDCAT
1C0076870	CIRCLE RANCH FEDERAL LB07-62HN	051233673800	NOBLE ENERGY	06PM-T009N-R057W SEC 007	WELD	WILDCAT
1C0076974	PAWNEE CREEK 9-57-18 1H	051233375200	WHITTING OIL AND GAS CORPORATION	06PM-T009N-R058W SEC 003, 004, 009, 010, 016	WELD	WILDCAT
1C0076922	ROHN STATE LD09-66HN	051233753900	NOBLE ENERGY	06PM-T009N-R058W SEC 003, 004, 009, 010, 016	WELD	WILDCAT
1C0076909	ROHN STATE LD04-65HN	051233744500	NOBLE ENERGY	06PM-T009N-R058W SEC 003, 004, 009, 010, 016	WELD	WILDCAT
1C0076936	ROHN STATE LD09-68HN	051233754500	NOBLE ENERGY	06PM-T009N-R058W SEC 003, 004, 009, 010, 016	WELD	WILDCAT
1C0076835	ROHN PC LD 04-03	051233373700	NOBLE ENERGY	06PM-T009N-R058W SEC 003, 004, 009, 010, 016	WELD	WILDCAT
1C0076836	ROHN PC LD 09-01	051233373200	NOBLE ENERGY	06PM-T009N-R058W SEC 003, 004, 009, 010, 016	WELD	WILDCAT
1C00761043	ROHN STATE LD10-63HN	051233761700	NOBLE ENERGY	06PM-T009N-R058W SEC 003, 004, 009, 010, 016	WELD	WILDCAT
1C00761046	ROHN STATE LD10-65HN	051233763700	NOBLE ENERGY	06PM-T009N-R058W SEC 003, 004, 009, 010, 016	WELD	WILDCAT
1C00761050	ROHN STATE LD10-67HN	051233761800	NOBLE ENERGY	06PM-T009N-R058W SEC 003, 004, 009, 010, 016	WELD	WILDCAT
1C0076934	ROHN STATE LD04-63HN	051233744800	NOBLE ENERGY	06PM-T009N-R058W SEC 003, 004, 009, 010, 016	WELD	WILDCAT
1C0076941	ROHN STATE LD09-64HN	051233753300	NOBLE ENERGY	06PM-T009N-R058W SEC 003, 004, 009, 010, 016	WELD	WILDCAT
1C0076853	ROHN LD 09-62HN	051233341300	NOBLE ENERGY	06PM-T009N-R058W SEC 003, 004, 009, 010, 016	WELD	WILDCAT
1C0076927	ROHN STATE LD09-69HN	051233747200	NOBLE ENERGY	06PM-T009N-R058W SEC 003, 004, 009, 010, 016	WELD	WILDCAT
1C0076933	ROHN STATE LD04-64-1HN	051233748200	NOBLE ENERGY	06PM-T009N-R058W SEC 003, 004, 009, 010, 016	WELD	WILDCAT
1C0076911	ROHN STATE LD04-66-1HN	051233747000	NOBLE ENERGY	06PM-T009N-R058W SEC 003, 004, 009, 010, 016	WELD	WILDCAT
1C0076928	ROHN STATE LD04-67HN	051233747300	NOBLE ENERGY	06PM-T009N-R058W SEC 003, 004, 009, 010, 016	WELD	WILDCAT
1C0076926	ROHN STATE LD04-62-1HN	051233746000	NOBLE ENERGY	06PM-T009N-R058W SEC 003, 004, 009, 010, 016	WELD	WILDCAT
1C0076923	ROHN STATE LD09-66-1HN	051233754000	NOBLE ENERGY	06PM-T009N-R058W SEC 003, 004, 009, 010, 016	WELD	WILDCAT
1C0076942	ROHN STATE LD09-64-1HN	051233752800	NOBLE ENERGY	06PM-T009N-R058W SEC 003, 004, 009, 010, 016	WELD	WILDCAT
1C0076937	ROHN STATE LD09-68-1HN	051233754700	NOBLE ENERGY	06PM-T009N-R058W SEC 003, 004, 009, 010, 016	WELD	WILDCAT
1C0076901	ROHN STATE LD04-67-1HN	051233748000	NOBLE ENERGY	06PM-T009N-R058W SEC 003, 004, 009, 010, 016	WELD	WILDCAT
1C0076932	ROHN STATE LD04-64HN	051233746300	NOBLE ENERGY	06PM-T009N-R058W SEC 003, 004, 009, 010, 016	WELD	WILDCAT
1C0076925	ROHN STATE LD04-62HN	051233746100	NOBLE ENERGY	06PM-T009N-R058W SEC 003, 004, 009, 010, 016	WELD	WILDCAT
1C0076921	ROHN STATE LD09-67-1HN	051233753700	NOBLE ENERGY	06PM-T009N-R058W SEC 003, 004, 009, 010, 016	WELD	WILDCAT
1C0076940	ROHN STATE LD09-65-1HN	051233752700	NOBLE ENERGY	06PM-T009N-R058W SEC 003, 004, 009, 010, 016	WELD	WILDCAT
1C00761048	ROHN STATE LD10-64HN	051233762500	NOBLE ENERGY	06PM-T009N-R058W SEC 003, 004, 009, 010, 016	WELD	WILDCAT
1C00761055	ROHN STATE LD10-68HN	051233762700	NOBLE ENERGY	06PM-T009N-R058W SEC 003, 004, 009, 010, 016	WELD	WILDCAT
1C0076981	TIMBRO STATE LD16-67-1HN	051233754900	NOBLE ENERGY	06PM-T009N-R058W SEC 003, 004, 009, 010, 016	WELD	WILDCAT
1C00761052	ROHN STATE LD10-66HN	051233763100	NOBLE ENERGY	06PM-T009N-R058W SEC 003, 004, 009, 010, 016	WELD	WILDCAT
1C0076910	ROHN STATE LD04-66HN	051233748100	NOBLE ENERGY	06PM-T009N-R058W SEC 003, 004, 009, 010, 016	WELD	WILDCAT
1C0076930	ROHN STATE LD04-68HN	051233746500	NOBLE ENERGY	06PM-T009N-R058W SEC 003, 004, 009, 010, 016	WELD	WILDCAT
1C0076931	ROHN STATE LD04-65-1HN	051233745100	NOBLE ENERGY	06PM-T009N-R058W SEC 003, 004, 009, 010, 016	WELD	WILDCAT
1C0076924	ROHN STATE LD04-63-1HN	051233745900	NOBLE ENERGY	06PM-T009N-R058W SEC 003, 004, 009, 010, 016	WELD	WILDCAT
1C0076935	ROHN STATE LD09-69-1HN	051233754600	NOBLE ENERGY	06PM-T009N-R058W SEC 003, 004, 009, 010, 016	WELD	WILDCAT
1C0076939	ROHN STATE LD09-65HN	051233753000	NOBLE ENERGY	06PM-T009N-R058W SEC 003, 004, 009, 010, 016	WELD	WILDCAT
1C0076920	ROHN STATE LD09-67HN	051233754200	NOBLE ENERGY	06PM-T009N-R058W SEC 003, 004, 009, 010, 016	WELD	WILDCAT

WPCID	Well Name	API No.	OPERATOR	LOCATION	County	Field
1C0076938	ROHN STATE LD09-63HN	051233754300	NOBLE ENERGY	06PM-T009N-R058W SEC 003, 004, 009, 010, 016	WELD	DI HORIZONTAL NIOBRARA
1C00761045	ROHN STATE LD10-62HN	051233762400	NOBLE ENERGY	06PM-T009N-R058W SEC 003, 004, 009, 010, 016	WELD	WILDCAT
1C00761044	ROHN STATE LD10-63-1HN	051233762300	NOBLE ENERGY	06PM-T009N-R058W SEC 003, 004, 009, 010, 016	WELD	WILDCAT
1C00761047	ROHN STATE LD10-65-1HN	051233762100	NOBLE ENERGY	06PM-T009N-R058W SEC 003, 004, 009, 010, 016	WELD	WILDCAT
1C00761051	ROHN STATE LD10-67-1HN	051233763000	NOBLE ENERGY	06PM-T009N-R058W SEC 003, 004, 009, 010, 016	WELD	WILDCAT
1C00761049	ROHN STATE LD10-64-1HN	051233762200	NOBLE ENERGY	06PM-T009N-R058W SEC 003, 004, 009, 010, 016	WELD	WILDCAT
1C00761054	ROHN STATE LD10-69-1HN	051233761900	NOBLE ENERGY	06PM-T009N-R058W SEC 003, 004, 009, 010, 016	WELD	WILDCAT
1C00761053	ROHN STATE LD10-66-1HN	051233762800	NOBLE ENERGY	06PM-T009N-R058W SEC 003, 004, 009, 010, 016	WELD	WILDCAT
1C0076978	TIMBRO STATE LD16-66HN	051233755000	NOBLE ENERGY	06PM-T009N-R058W SEC 003, 004, 009, 010, 016	WELD	DI HORIZONTAL NIOBRARA
1C00761056	ROHN STATE LD10-68-1HN	051233762600	NOBLE ENERGY	06PM-T009N-R058W SEC 003, 004, 009, 010, 016	WELD	WILDCAT
1C00761061	ROHN STATE LD03-66HN	051233748300	NOBLE ENERGY	06PM-T009N-R058W SEC 003, 004, 009, 010, 016	WELD	WILDCAT
1C00761062	ROHN STATE LD03-66-1HN	051233745800	NOBLE ENERGY	06PM-T009N-R058W SEC 003, 004, 009, 010, 016	WELD	WILDCAT
1C00761063	ROHN STATE LD03-65HN	051233745500	NOBLE ENERGY	06PM-T009N-R058W SEC 003, 004, 009, 010, 016	WELD	WILDCAT
1C00761065	ROHN STATE LD03-64HN	051233745700	NOBLE ENERGY	06PM-T009N-R058W SEC 003, 004, 009, 010, 016	WELD	WILDCAT
1C00761066	ROHN STATE LD03-64-1HN	051233746200	NOBLE ENERGY	06PM-T009N-R058W SEC 003, 004, 009, 010, 016	WELD	WILDCAT
1C00761067	ROHN STATE LD03-63HN	051233745300	NOBLE ENERGY	06PM-T009N-R058W SEC 003, 004, 009, 010, 016	WELD	WILDCAT
1C00761064	ROHN STATE LD03-65-1HN	051233746700	NOBLE ENERGY	06PM-T009N-R058W SEC 003, 004, 009, 010, 016	WELD	WILDCAT
1C00761057	ROHN STATE LD03-63-1HN	051233747100	NOBLE ENERGY	06PM-T009N-R058W SEC 003, 004, 009, 010, 016	WELD	WILDCAT
1C00761058	ROHN STATE LD03-62HN	051233747500	NOBLE ENERGY	06PM-T009N-R058W SEC 003, 004, 009, 010, 016	WELD	WILDCAT
1C00761059	ROHN STATE LD03-62-1HN	051233745200	NOBLE ENERGY	06PM-T009N-R058W SEC 003, 004, 009, 010, 016	WELD	WILDCAT
1C00761060	ROHN STATE LD10-69HN	051233747600	NOBLE ENERGY	06PM-T009N-R058W SEC 003, 004, 009, 010, 016	WELD	WILDCAT
1C0076982	ROHN PC LD 16-96HN	051233302300	NOBLE ENERGY	06PM-T009N-R058W SEC 003, 004, 009, 010, 016	WELD	DI HORIZONTAL NIOBRARA
1C0076979	TIMBRO STATE LD16-65HN	051233748900	NOBLE ENERGY	06PM-T009N-R058W SEC 003, 004, 009, 010, 016	WELD	DI HORIZONTAL NIOBRARA
1C0076976	TIMBRO STATE LD16-67HN	051233749000	NOBLE ENERGY	06PM-T009N-R058W SEC 003, 004, 009, 010, 016	WELD	DI HORIZONTAL NIOBRARA
1C0076977	TIMBRO STATE LD16-68-1HN	051233749300	NOBLE ENERGY	06PM-T009N-R058W SEC 003, 004, 009, 010, 016	WELD	DI HORIZONTAL NIOBRARA
1C0076980	TIMBRO STATE LD16-66-1HN	051233754800	NOBLE ENERGY	06PM-T009N-R058W SEC 003, 004, 009, 010, 016	WELD	DI HORIZONTAL NIOBRARA
1C00761195	TIMBRO LC 10-72HN	0512333082	NOBLE ENERGY	06PM-T009N-R058W SEC 003, 004, 009, 010, 016	WELD	WILDCAT
1C0076945	IGO CREEK STATE PC LD16-64HN	051233528800	NOBLE ENERGY	06PM-T009N-R058W SEC 016	WELD	DI HORIZONTAL NIOBRARA
1C0076946	IGO CREEK STATE PC LD16-63HN	051233528700	NOBLE ENERGY	06PM-T009N-R058W SEC 016	WELD	DI HORIZONTAL NIOBRARA
1C0076947	IGO CREEK STATE PC LD16-62HN	051233528600	NOBLE ENERGY	06PM-T009N-R058W SEC 016	WELD	DI HORIZONTAL NIOBRARA
1C0076986	FISCUS FEDERAL LD23-78HN	051233707000	NOBLE ENERGY	06PM-T009N-R058W SEC 023	WELD	DI HORIZONTAL NIOBRARA
1C0076843	TIMBRO RANCH 1-41-9-59	051233443800	VERDAD RESOURCES	06PM-T009N-R059W SEC 001	WELD	WILDCAT
1C0076846	WILDHORSE 02-0224H	051233550000	WHITTING OIL AND GAS CORPORATION	06PM-T009N-R059W SEC 002	WELD	WILDCAT
1C0076847	WILDHORSE 02-0214H	051233550000	WHITTING OIL AND GAS CORPORATION	06PM-T009N-R059W SEC 002	WELD	WILDCAT
1C0076852	WILDHORSE 02-0214AH	051233595800	WHITTING OIL AND GAS CORPORATION	06PM-T009N-R059W SEC 002	WELD	WILDCAT
1C0076842	WILDHORSE 04-0414H	051233468501	WHITTING OIL AND GAS CORPORATION	06PM-T009N-R059W SEC 004	WELD	WILDCAT
1C0076874	WILDHORSE 04-0424H	051233489600	WHITTING OIL AND GAS CORPORATION	06PM-T009N-R059W SEC 004	WELD	DI HORIZONTAL NIOBRARA
1C0076849	WILDHORSE 05-0514H	051233501100	WHITTING OIL AND GAS CORPORATION	06PM-T009N-R059W SEC 005	WELD	WILDCAT
1C0076875	WILDHORSE 06-0614H	051233497800	WHITTING OIL AND GAS CORPORATION	06PM-T009N-R059W SEC 006	WELD	DI HORIZONTAL NIOBRARA
1C0076850	WILDHORSE 06-0634H	051233498000	WHITTING OIL AND GAS CORPORATION	06PM-T009N-R059W SEC 006	WELD	WILDCAT
1C00761433	BENELL FEDERAL LC22-755	0512342973	NOBLE ENERGY	06PM-T009N-R059W SEC 010, 011, 014, 015, 022, 023	WELD	WILDCAT
1C00761434	BENELL FEDERAL LC22-760	0512342977	NOBLE ENERGY	06PM-T009N-R059W SEC 010, 011, 014, 015, 022, 023	WELD	WILDCAT
1C00761435	BENELL FEDERAL LC22-765	0512342975	NOBLE ENERGY	06PM-T009N-R059W SEC 010, 011, 014, 015, 022, 023	WELD	WILDCAT
1C00761436	DIAMONDBACK FEDERAL LC22-770	0512342970	NOBLE ENERGY	06PM-T009N-R059W SEC 010, 011, 014, 015, 022, 023	WELD	WILDCAT
1C00761438	DUKES FEDERAL LC10-745	0512342981	NOBLE ENERGY	06PM-T009N-R059W SEC 010, 011, 014, 015, 022, 023	WELD	WILDCAT
1C00761437	DUKES FEDERAL LC10-735	0512342982	NOBLE ENERGY	06PM-T009N-R059W SEC 010, 011, 014, 015, 022, 023	WELD	WILDCAT
1C00761441	EAP FEDERAL LC23-745	0512342941	NOBLE ENERGY	06PM-T009N-R059W SEC 010, 011, 014, 015, 022, 023	WELD	WILDCAT
1C00761439	EAP FEDERAL LC23-735	0512342941	NOBLE ENERGY	06PM-T009N-R059W SEC 010, 011, 014, 015, 022, 023	WELD	WILDCAT
1C00761442	HAZZARD FEDERAL LC22-735	0512342980	NOBLE ENERGY	06PM-T009N-R059W SEC 010, 011, 014, 015, 022, 023	WELD	WILDCAT
1C00761440	HAZZARD FEDERAL LC22-745	0512342942	NOBLE ENERGY	06PM-T009N-R059W SEC 010, 011, 014, 015, 022, 023	WELD	WILDCAT
1C00761443	HAZZARD FEDERAL LC22-740	0512342984	NOBLE ENERGY	06PM-T009N-R059W SEC 010, 011, 014, 015, 022, 023	WELD	WILDCAT
1C00761449	JOHNNY FEDERAL LC11-725	0512342946	NOBLE ENERGY	06PM-T009N-R059W SEC 010, 011, 014, 015, 022, 023	WELD	WILDCAT
1C00761445	HOLIDAY FEDERAL LC23-775	0512342949	NOBLE ENERGY	06PM-T009N-R059W SEC 010, 011, 014, 015, 022, 023	WELD	WILDCAT

WPCID	Well Name	API No.	OPERATOR	LOCATION	County	Field
1C00761451	KRAMER FEDERAL LC22-725	0512342938	NOBLE ENERGY	06PM-T009N-R059W SEC 010, 011, 014, 015, 022, 023	WELD	WILDCAT
1C00761448	JOHNNY FEDERAL LC11-715	0512342944	NOBLE ENERGY	06PM-T009N-R059W SEC 010, 011, 014, 015, 022, 023	WELD	WILDCAT
1C00761446	HOLIDAY FEDERAL LC23-780	0512342950	NOBLE ENERGY	06PM-T009N-R059W SEC 010, 011, 014, 015, 022, 023	WELD	WILDCAT
1C00761447	HOLIDAY FEDERAL LC23-785	0512342948	NOBLE ENERGY	06PM-T009N-R059W SEC 010, 011, 014, 015, 022, 023	WELD	WILDCAT
1C00761450	KRAMER FEDERAL LC22-720	0512342939	NOBLE ENERGY	06PM-T009N-R059W SEC 010, 011, 014, 015, 022, 023	WELD	WILDCAT
1C00761456	RINGO FEDERAL LC23-720	0512342973	NOBLE ENERGY	06PM-T009N-R059W SEC 010, 011, 014, 015, 022, 023	WELD	WILDCAT
1C00761455	RATTLESNAKE FEDERAL LC10-785	0512342972	NOBLE ENERGY	06PM-T009N-R059W SEC 010, 011, 014, 015, 022, 023	WELD	WILDCAT
1C00761452	MOSBERG FEDERAL LC10-760	0512342978	NOBLE ENERGY	06PM-T009N-R059W SEC 010, 011, 014, 015, 022, 023	WELD	WILDCAT
1C00761454	RATTLESNAKE FEDERAL LC10-770	0512342979	NOBLE ENERGY	06PM-T009N-R059W SEC 010, 011, 014, 015, 022, 023	WELD	WILDCAT
1C00761453	MOSBERG FEDERAL LC10-765	0512342969	NOBLE ENERGY	06PM-T009N-R059W SEC 010, 011, 014, 015, 022, 023	WELD	WILDCAT
1C00761457	RINGO FEDERAL LC23-725	0512342947	NOBLE ENERGY	06PM-T009N-R059W SEC 010, 011, 014, 015, 022, 023	WELD	WILDCAT
1C00761459	TOMBSTONE FEDERAL LC23-760	0512342952	NOBLE ENERGY	06PM-T009N-R059W SEC 010, 011, 014, 015, 022, 023	WELD	WILDCAT
1C00761458	TOMBSTONE FEDERAL LC23-755	0512342953	NOBLE ENERGY	06PM-T009N-R059W SEC 010, 011, 014, 015, 022, 023	WELD	WILDCAT
1C00761460	TOMBSTONE FEDERAL LC23-765	0512342951	NOBLE ENERGY	06PM-T009N-R059W SEC 010, 011, 014, 015, 022, 023	WELD	WILDCAT
1C0076826	WILD HORSE 16-13H	051233261501	WHITTING OIL AND GAS CORPORATION	06PM-T009N-R059W SEC 016	WELD	WILDCAT
1C0076839	WILDHORSE 16-42H	051233474900	WHITTING OIL AND GAS CORPORATION	06PM-T009N-R059W SEC 016	WELD	WILDCAT
1C0076857	WILDHORSE 16-1613BH	051233618800	WHITTING OIL AND GAS CORPORATION	06PM-T009N-R059W SEC 016	WELD	WILDCAT
1C0076833	TIMBRO RANCH 17-11 9-59	051233380101	VERDAD RESOURCES	06PM-T009N-R059W SEC 017	WELD	WILDCAT
1C0076866	WILDHORSE 18-1844H	051233612700	WHITTING OIL AND GAS CORPORATION	06PM-T009N-R059W SEC 018	WELD	DI HORIZONTAL NI0BRARA
1C0076876	WILDHORSE 18-1834H	051233612300	WHITTING OIL AND GAS CORPORATION	06PM-T009N-R059W SEC 018	WELD	DI HORIZONTAL NI0BRARA
1C00761193	PTASNIK LC 20-75HN	0512333311	NOBLE ENERGY	06PM-T009N-R059W SEC 020	WELD	WILDCAT
1C0076985	PTASNIK LC 28-76HN	0512333231	NOBLE ENERGY	06PM-T009N-R059W SEC 020, 028, 029	WELD	DI HORIZONTAL NI0BRARA
1C00761214	BROOK LC28-77-1HNA	0512338856	NOBLE ENERGY	06PM-T009N-R059W SEC 020, 028, 029	WELD	WILDCAT
1C00761217	BROOK LC28-75-1BHNC	0512338845	NOBLE ENERGY	06PM-T009N-R059W SEC 020, 028, 029	WELD	WILDCAT
1C00761219	BROOK LC28-74-1AHNC	0512338844	NOBLE ENERGY	06PM-T009N-R059W SEC 020, 028, 029	WELD	WILDCAT
1C00761196	TRISHA LC29-78HNB	0512338622	NOBLE ENERGY	06PM-T009N-R059W SEC 020, 028, 029	WELD	WILDCAT
1C00761197	RICO LC29-78-1HNC	0512338621	NOBLE ENERGY	06PM-T009N-R059W SEC 020, 028, 029	WELD	WILDCAT
1C00761198	TRISHA LC29-77HNB	0512338623	NOBLE ENERGY	06PM-T009N-R059W SEC 020, 028, 029	WELD	WILDCAT
1C00761199	TINA LC29-77-1HNA	0512338782	NOBLE ENERGY	06PM-T009N-R059W SEC 020, 028, 029	WELD	WILDCAT
1C00761200	TRISHA LC29-76HNB	0512338779	NOBLE ENERGY	06PM-T009N-R059W SEC 020, 028, 029	WELD	WILDCAT
1C00761201	RICO LC29-76-1HNA	0512338776	NOBLE ENERGY	06PM-T009N-R059W SEC 020, 028, 029	WELD	WILDCAT
1C00761203	TINA LC29-75-1HNA	0512338781	NOBLE ENERGY	06PM-T009N-R059W SEC 020, 028, 029	WELD	WILDCAT
1C00761202	TRISHA LC29-75HNB	0512338780	NOBLE ENERGY	06PM-T009N-R059W SEC 020, 028, 029	WELD	WILDCAT
1C00761204	TRISHA LC29-74HNB	0512338778	NOBLE ENERGY	06PM-T009N-R059W SEC 020, 028, 029	WELD	WILDCAT
1C00761205	RICO LC29-74-1HNA	0512338777	NOBLE ENERGY	06PM-T009N-R059W SEC 020, 028, 029	WELD	WILDCAT
1C00761206	TRISHA LC29-73HNB	0512338620	NOBLE ENERGY	06PM-T009N-R059W SEC 020, 028, 029	WELD	WILDCAT
1C00761209	CUTTHROAT LC28-79HNB	0512338855	NOBLE ENERGY	06PM-T009N-R059W SEC 020, 028, 029	WELD	WILDCAT
1C00761208	RICO LC29-72-1HNA	0512338619	NOBLE ENERGY	06PM-T009N-R059W SEC 020, 028, 029	WELD	WILDCAT
1C00761207	TINA LC29-73-1HNA	0512338618	NOBLE ENERGY	06PM-T009N-R059W SEC 020, 028, 029	WELD	WILDCAT
1C00761211	CUTTHROAT LC28-78HNB	0512338846	NOBLE ENERGY	06PM-T009N-R059W SEC 020, 028, 029	WELD	WILDCAT
1C00761213	CUTTHROAT LC28-77HNB	0512338853	NOBLE ENERGY	06PM-T009N-R059W SEC 020, 028, 029	WELD	WILDCAT
1C00761212	RAINBOW LC28-79-1HNA	0512338851	NOBLE ENERGY	06PM-T009N-R059W SEC 020, 028, 029	WELD	WILDCAT
1C00761215	RAINBOW LC28-76-1BHNA	0512338848	NOBLE ENERGY	06PM-T009N-R059W SEC 020, 028, 029	WELD	WILDCAT
1C00761216	CUTTHROAT LC28-75-1AHNB	0512338852	NOBLE ENERGY	06PM-T009N-R059W SEC 020, 028, 029	WELD	WILDCAT
1C00761220	RAINBOW LC28-74-1HNA	0512338849	NOBLE ENERGY	06PM-T009N-R059W SEC 020, 028, 029	WELD	WILDCAT
1C00761222	RAINBOW LC28-73-1HNA	0512338615	NOBLE ENERGY	06PM-T009N-R059W SEC 020, 028, 029	WELD	WILDCAT
1C00761223	CUTTHROAT LC28-72HNB	0512338604	NOBLE ENERGY	06PM-T009N-R059W SEC 020, 028, 029	WELD	WILDCAT
1C00761194	PTASNIK LC 29-72HN	0512333267	NOBLE ENERGY	06PM-T009N-R059W SEC 029	WELD	WILDCAT
1C00761430	SHULL FED 31-32-1HN	0512343664	MALLARD EXPLORATION	06PM-T009N-R059W SEC 031 E2, 032	WELD	WILDCAT
1C00761431	SHULL FED 31-32-2HC	0512343663	MALLARD EXPLORATION	06PM-T009N-R059W SEC 031 E2, 032	WELD	WILDCAT
1C0076957	O'HARE 1-5-10-57	051233657800	VERDAD RESOURCES	06PM-T010N-R057W SEC 005	WELD	DI HORIZONTAL NI0BRARA



WPID	Well Name	API No.	OPERATOR	LOCATION	County	Field
1C0076881	HORSETAIL 07-0611H	051233664700	WHITTING OIL AND GAS CORPORATION	06PM-T010N-R057W SEC 006, 007 N2	WELD	ID HORIZONTAL NIOBRARA
1C00761258	HORSETAIL FED 07F-0606	051234177200	WHITTING OIL AND GAS CORPORATION	06PM-T010N-R057W SEC 006, 007 N2	WELD	WILDCAT
1C00761272	HORSETAIL 07G-0610	051234211400	WHITTING OIL AND GAS CORPORATION	06PM-T010N-R057W SEC 006, 007 N2	WELD	WILDCAT
1C00761240	HORSETAIL 07E-0602	051234164700	WHITTING OIL AND GAS CORPORATION	06PM-T010N-R057W SEC 006, 007 N2	WELD	WILDCAT
1C00761255	HORSETAIL 07F-0607	051234177800	WHITTING OIL AND GAS CORPORATION	06PM-T010N-R057W SEC 006, 007 N2	WELD	WILDCAT
1C00761270	HORSETAIL FED 07G-0611	051234211700	WHITTING OIL AND GAS CORPORATION	06PM-T010N-R057W SEC 006, 007 N2	WELD	WILDCAT
1C00761283	HORSETAIL 07H-0615	051234304300	WHITTING OIL AND GAS CORPORATION	06PM-T010N-R057W SEC 006, 007 N2	WELD	WILDCAT
1C00761245	HORSETAIL 07E-0604	051234165200	WHITTING OIL AND GAS CORPORATION	06PM-T010N-R057W SEC 006, 007 N2	WELD	WILDCAT
1C00761268	HORSETAIL FED 07G-0612	051234211600	WHITTING OIL AND GAS CORPORATION	06PM-T010N-R057W SEC 006, 007 N2	WELD	WILDCAT
1C00761257	HORSETAIL 07F-0608	051234177800	WHITTING OIL AND GAS CORPORATION	06PM-T010N-R057W SEC 006, 007 N2	WELD	WILDCAT
1C00761260	HORSETAIL FED 07F-0605	051234178000	WHITTING OIL AND GAS CORPORATION	06PM-T010N-R057W SEC 006, 007 N2	WELD	WILDCAT
1C00761238	HORSETAIL 07E-0601	051234165100	WHITTING OIL AND GAS CORPORATION	06PM-T010N-R057W SEC 006, 007 N2	WELD	WILDCAT
1C00761284	HORSETAIL 07H-0613	051234183600	WHITTING OIL AND GAS CORPORATION	06PM-T010N-R057W SEC 006, 007 N2	WELD	WILDCAT
1C00761271	HORSETAIL 07G-0609	051234211100	WHITTING OIL AND GAS CORPORATION	06PM-T010N-R057W SEC 006, 007 N2	WELD	WILDCAT
1C00761271	HORSETAIL FED 07G-0643	051234211000	WHITTING OIL AND GAS CORPORATION	06PM-T010N-R057W SEC 006, 007 N2	WELD	WILDCAT
1C00761282	HORSETAIL 07H-0647	051234182900	WHITTING OIL AND GAS CORPORATION	06PM-T010N-R057W SEC 006, 007 N2	WELD	WILDCAT
1C00761273	HORSETAIL FED 07G-0642	051234210900	WHITTING OIL AND GAS CORPORATION	06PM-T010N-R057W SEC 006, 007 N2	WELD	WILDCAT
1C00761293	HORSETAIL 07H-0646	051234183400	WHITTING OIL AND GAS CORPORATION	06PM-T010N-R057W SEC 006, 007 N2	WELD	WILDCAT
1C00761246	HORSETAIL 07E-0634	051234165000	WHITTING OIL AND GAS CORPORATION	06PM-T010N-R057W SEC 006, 007 N2	WELD	WILDCAT
1C00761241	HORSETAIL 07E-0636	051234164800	WHITTING OIL AND GAS CORPORATION	06PM-T010N-R057W SEC 006, 007 N2	WELD	WILDCAT
1C00761256	HORSETAIL FED 07F-0640	051234177300	WHITTING OIL AND GAS CORPORATION	06PM-T010N-R057W SEC 006, 007 N2	WELD	WILDCAT
1C00761244	HORSETAIL 07E-0603	051234164901	WHITTING OIL AND GAS CORPORATION	06PM-T010N-R057W SEC 006, 007 N2	WELD	WILDCAT
1C00761254	HORSETAIL FED 07F-0639	051234178301	WHITTING OIL AND GAS CORPORATION	06PM-T010N-R057W SEC 006, 007 N2	WELD	WILDCAT
1C0076838	HORSETAIL 18-0733H	051233442000	WHITTING OIL AND GAS CORPORATION	06PM-T010N-R057W SEC 007 S2, 018	WELD	WILDCAT
1C00761263	HORSETAIL 07F-1805	051234179900	WHITTING OIL AND GAS CORPORATION	06PM-T010N-R057W SEC 007 S2, 018	WELD	WILDCAT
1C00761290	HORSETAIL 07H-1814	051234181000	WHITTING OIL AND GAS CORPORATION	06PM-T010N-R057W SEC 007 S2, 018	WELD	WILDCAT
1C0076882	HORSETAIL 18-0713H	051233670200	WHITTING OIL AND GAS CORPORATION	06PM-T010N-R057W SEC 007 S2, 018	WELD	ID HORIZONTAL NIOBRARA
1C00761267	HORSETAIL 07G-1810	051234216600	WHITTING OIL AND GAS CORPORATION	06PM-T010N-R057W SEC 007 S2, 018	WELD	WILDCAT
1C00761242	HORSETAIL 07E-1802	051234164300	WHITTING OIL AND GAS CORPORATION	06PM-T010N-R057W SEC 007 S2, 018	WELD	WILDCAT
1C00761252	HORSETAIL 07F-1807	051234178200	WHITTING OIL AND GAS CORPORATION	06PM-T010N-R057W SEC 007 S2, 018	WELD	WILDCAT
1C00761278	HORSETAIL 07H-1815	051234183100	WHITTING OIL AND GAS CORPORATION	06PM-T010N-R057W SEC 007 S2, 018	WELD	WILDCAT
1C00761248	HORSETAIL 07E-1804	051234164500	WHITTING OIL AND GAS CORPORATION	06PM-T010N-R057W SEC 007 S2, 018	WELD	WILDCAT
1C00761250	HORSETAIL 07F-1808	051234177900	WHITTING OIL AND GAS CORPORATION	06PM-T010N-R057W SEC 007 S2, 018	WELD	WILDCAT
1C00761264	HORSETAIL 07G-1812	051234212100	WHITTING OIL AND GAS CORPORATION	06PM-T010N-R057W SEC 007 S2, 018	WELD	WILDCAT
1C00761277	HORSETAIL 07H-1816	051234184000	WHITTING OIL AND GAS CORPORATION	06PM-T010N-R057W SEC 007 S2, 018	WELD	WILDCAT
1C00761276	HORSETAIL 07G-1809	051234211800	WHITTING OIL AND GAS CORPORATION	06PM-T010N-R057W SEC 007 S2, 018	WELD	WILDCAT
1C00761261	HORSETAIL 07F-1805	051234177400	WHITTING OIL AND GAS CORPORATION	06PM-T010N-R057W SEC 007 S2, 018	WELD	WILDCAT
1C00761239	HORSETAIL 07E-1801	051234164100	WHITTING OIL AND GAS CORPORATION	06PM-T010N-R057W SEC 007 S2, 018	WELD	WILDCAT
1C00761280	HORSETAIL 07H-1813	051234183200	WHITTING OIL AND GAS CORPORATION	06PM-T010N-R057W SEC 007 S2, 018	WELD	WILDCAT
1C00761266	HORSETAIL 07G-1811	051234211500	WHITTING OIL AND GAS CORPORATION	06PM-T010N-R057W SEC 007 S2, 018	WELD	WILDCAT
1C00761279	HORSETAIL 07H-1847	051234183000	WHITTING OIL AND GAS CORPORATION	06PM-T010N-R057W SEC 007 S2, 018	WELD	WILDCAT
1C00761265	HORSETAIL 07G-1844	051234211200	WHITTING OIL AND GAS CORPORATION	06PM-T010N-R057W SEC 007 S2, 018	WELD	WILDCAT
1C00761361	HORSETAIL 07H-1846	051234183900	WHITTING OIL AND GAS CORPORATION	06PM-T010N-R057W SEC 007 S2, 018	WELD	WILDCAT
1C00761243	HORSETAIL 07E-1836	051234164600	WHITTING OIL AND GAS CORPORATION	06PM-T010N-R057W SEC 007 S2, 018	WELD	WILDCAT
1C00761262	HORSETAIL 07F-1838	051234178100	WHITTING OIL AND GAS CORPORATION	06PM-T010N-R057W SEC 007 S2, 018	WELD	WILDCAT
1C00761249	HORSETAIL 07E-1834	051234164200	WHITTING OIL AND GAS CORPORATION	06PM-T010N-R057W SEC 007 S2, 018	WELD	WILDCAT
1C00761247	HORSETAIL 07F-1839	051234164400	WHITTING OIL AND GAS CORPORATION	06PM-T010N-R057W SEC 007 S2, 018	WELD	WILDCAT
1C00761253	HORSETAIL 07F-1839	051234177100	WHITTING OIL AND GAS CORPORATION	06PM-T010N-R057W SEC 008, 017	WELD	WILDCAT
1C00761292	HORSETAIL 08C-1707	051234285200	WHITTING OIL AND GAS CORPORATION	06PM-T010N-R057W SEC 008, 017	WELD	WILDCAT
1C00761298	HORSETAIL 08B-1711	051234145200	WHITTING OIL AND GAS CORPORATION	06PM-T010N-R057W SEC 008, 017	WELD	WILDCAT
1C00761294	HORSETAIL 08C-1708	051234285000	WHITTING OIL AND GAS CORPORATION	06PM-T010N-R057W SEC 008, 017	WELD	WILDCAT
1C00761188	HORSETAIL 08D-1704	051234102401	WHITTING OIL AND GAS CORPORATION	06PM-T010N-R057W SEC 008, 017	WELD	WILDCAT
1C00761191	RAZOR 08E-1704	051234149100	WHITTING OIL AND GAS CORPORATION	06PM-T010N-R057W SEC 008, 017	WELD	WILDCAT

WPBID	Well Name	API No.	OPERATOR	LOCATION	County	Field
1C00761297	HORSE TAIL 08B-1712	051234145100	WHITTING OIL AND GAS CORPORATION	06PM-T010N-R057W SEC 008, 017	WELD	WILDCAT
1C00761288	HORSE TAIL 08D-1734	051234144500	WHITTING OIL AND GAS CORPORATION	06PM-T010N-R057W SEC 008, 017	WELD	WILDCAT
1C00761289	HORSE TAIL 08D-1735	051234144600	WHITTING OIL AND GAS CORPORATION	06PM-T010N-R057W SEC 008, 017	WELD	WILDCAT
1C00761296	HORSE TAIL 08C-1739	051234284800	WHITTING OIL AND GAS CORPORATION	06PM-T010N-R057W SEC 008, 017	WELD	WILDCAT
1C00761300	HORSE TAIL 08B-1743	051234148100	WHITTING OIL AND GAS CORPORATION	06PM-T010N-R057W SEC 008, 017	WELD	WILDCAT
1C00761295	HORSE TAIL 08C-1738	051234284700	WHITTING OIL AND GAS CORPORATION	06PM-T010N-R057W SEC 008, 017	WELD	WILDCAT
1C00761299	HORSE TAIL 08B-1742	051234144800	WHITTING OIL AND GAS CORPORATION	06PM-T010N-R057W SEC 008, 017	WELD	WILDCAT
1C00768883	HORSE TAIL 16-1610B	0512337150601	WHITTING OIL AND GAS CORPORATION	06PM-T010N-R057W SEC 016	WELD	ID HORIZONTAL NIOBRARA
1C00761015	HORSE TAIL 30F-1944	051233874100	WHITTING OIL AND GAS CORPORATION	06PM-T010N-R057W SEC 019, 030 N2	WELD	WILDCAT
1C00761353	HORSE TAIL 30F-1945	051234312700	WHITTING OIL AND GAS CORPORATION	06PM-T010N-R057W SEC 019, 030 N2	WELD	WILDCAT
1C00761348	HORSE TAIL 30G-1911	051234303100	WHITTING OIL AND GAS CORPORATION	06PM-T010N-R057W SEC 019, 030 N2	WELD	WILDCAT
1C00761014	HORSE TAIL 30F-1945	051233874400	WHITTING OIL AND GAS CORPORATION	06PM-T010N-R057W SEC 019, 030 N2	WELD	WILDCAT
1C00761011	HORSE TAIL 30F-1948	051233874300	WHITTING OIL AND GAS CORPORATION	06PM-T010N-R057W SEC 019, 030 N2	WELD	WILDCAT
1C00761354	HORSE TAIL 30G-1916	051234312300	WHITTING OIL AND GAS CORPORATION	06PM-T010N-R057W SEC 019, 030 N2	WELD	WILDCAT
1C00761343	HORSE TAIL 30G-1912	051234303800	WHITTING OIL AND GAS CORPORATION	06PM-T010N-R057W SEC 019, 030 N2	WELD	WILDCAT
1C00761018	HORSE TAIL 30F-1941	051233874200	WHITTING OIL AND GAS CORPORATION	06PM-T010N-R057W SEC 019, 030 N2	WELD	WILDCAT
1C00761012	HORSE TAIL 30F-1947	051233874000	WHITTING OIL AND GAS CORPORATION	06PM-T010N-R057W SEC 019, 030 N2	WELD	WILDCAT
1C00761016	HORSE TAIL 30F-1943	051233874900	WHITTING OIL AND GAS CORPORATION	06PM-T010N-R057W SEC 019, 030 N2	WELD	WILDCAT
1C00761017	HORSE TAIL 30F-1942	051233874000	WHITTING OIL AND GAS CORPORATION	06PM-T010N-R057W SEC 019, 030 N2	WELD	WILDCAT
1C00761013	HORSE TAIL 30F-1946	051233874500	WHITTING OIL AND GAS CORPORATION	06PM-T010N-R057W SEC 019, 030 N2	WELD	WILDCAT
1C00761345	HORSE TAIL 30G-1943	051234304000	WHITTING OIL AND GAS CORPORATION	06PM-T010N-R057W SEC 019, 030 N2	WELD	WILDCAT
1C00761334	HORSE TAIL 30E-1902	051234288000	WHITTING OIL AND GAS CORPORATION	06PM-T010N-R057W SEC 019, 030 N2	WELD	WILDCAT
1C00761335	HORSE TAIL 30E-1903	051234287000	WHITTING OIL AND GAS CORPORATION	06PM-T010N-R057W SEC 019, 030 N2	WELD	WILDCAT
1C00761129	HORSE TAIL 29G-2012B	051233880400	WHITTING OIL AND GAS CORPORATION	06PM-T010N-R057W SEC 020, 029 N2	WELD	WILDCAT
1C00761424	HORSE TAIL 29G-2043	051233880700	WHITTING OIL AND GAS CORPORATION	06PM-T010N-R057W SEC 020, 029 N2	WELD	WILDCAT
1C00761083	HORSE TAIL 33M-2804	051233924000	WHITTING OIL AND GAS CORPORATION	06PM-T010N-R057W SEC 028, 033	WELD	WILDCAT
1C00761037	HORSE TAIL 30F-3106	051233920000	WHITTING OIL AND GAS CORPORATION	06PM-T010N-R057W SEC 030 S2, 031	WELD	WILDCAT
1C00761038	HORSE TAIL 30F-3107	051233920100	WHITTING OIL AND GAS CORPORATION	06PM-T010N-R057W SEC 030 S2, 031	WELD	WILDCAT
1C00761338	HORSE TAIL 30E-3103	051234287100	WHITTING OIL AND GAS CORPORATION	06PM-T010N-R057W SEC 030 S2, 031	WELD	WILDCAT
1C00761349	HORSE TAIL 30G-3111	051234303000	WHITTING OIL AND GAS CORPORATION	06PM-T010N-R057W SEC 030 S2, 031	WELD	WILDCAT
1C00761039	HORSE TAIL 30F-3108	051233919900	WHITTING OIL AND GAS CORPORATION	06PM-T010N-R057W SEC 030 S2, 031	WELD	WILDCAT
1C00761339	HORSE TAIL 30E-3104	051234287200	WHITTING OIL AND GAS CORPORATION	06PM-T010N-R057W SEC 030 S2, 031	WELD	WILDCAT
1C00761342	HORSE TAIL 30G-3112	051234303400	WHITTING OIL AND GAS CORPORATION	06PM-T010N-R057W SEC 030 S2, 031	WELD	WILDCAT
1C00761358	HORSE TAIL 30H-3116	051234312200	WHITTING OIL AND GAS CORPORATION	06PM-T010N-R057W SEC 030 S2, 031	WELD	WILDCAT
1C00761036	HORSE TAIL 30F-3105	051233920200	WHITTING OIL AND GAS CORPORATION	06PM-T010N-R057W SEC 030 S2, 031	WELD	WILDCAT
1C00761340	HORSE TAIL 30G-3135	051234287500	WHITTING OIL AND GAS CORPORATION	06PM-T010N-R057W SEC 030 S2, 031	WELD	WILDCAT
1C00761346	HORSE TAIL 30G-3143	051234303900	WHITTING OIL AND GAS CORPORATION	06PM-T010N-R057W SEC 030 S2, 031	WELD	WILDCAT
1C00761163	RAZOR 12F-0102B	051233872200	WHITTING OIL AND GAS CORPORATION	06PM-T010N-R058W SEC 001, 012 N2	WELD	WILDCAT
1C00768855	RAZOR 12-0141H	051233865201	WHITTING OIL AND GAS CORPORATION	06PM-T010N-R058W SEC 001, 012 N2	WELD	WILDCAT
1C00761146	RAZOR 12G-0110B	051233854100	WHITTING OIL AND GAS CORPORATION	06PM-T010N-R058W SEC 001, 012 N2	WELD	WILDCAT
1C00761167	RAZOR 12F-0106B	051233871501	WHITTING OIL AND GAS CORPORATION	06PM-T010N-R058W SEC 001, 012 N2	WELD	WILDCAT
1C00761145	RAZOR 12G-0111A	051233854300	WHITTING OIL AND GAS CORPORATION	06PM-T010N-R058W SEC 001, 012 N2	WELD	WILDCAT
1C00761236	RAZOR 12H-0115A	051233915400	WHITTING OIL AND GAS CORPORATION	06PM-T010N-R058W SEC 001, 012 N2	WELD	WILDCAT
1C00761168	RAZOR 12F-0107A	051233871401	WHITTING OIL AND GAS CORPORATION	06PM-T010N-R058W SEC 001, 012 N2	WELD	WILDCAT
1C00761164	RAZOR 12F-0103A	051233871101	WHITTING OIL AND GAS CORPORATION	06PM-T010N-R058W SEC 001, 012 N2	WELD	WILDCAT
1C00761165	RAZOR 12F-0104B	051233873300	WHITTING OIL AND GAS CORPORATION	06PM-T010N-R058W SEC 001, 012 N2	WELD	WILDCAT
1C00761169	RAZOR 12H-0108B	051233871700	WHITTING OIL AND GAS CORPORATION	06PM-T010N-R058W SEC 001, 012 N2	WELD	WILDCAT
1C00761237	RAZOR 12F-0116B	051233914600	WHITTING OIL AND GAS CORPORATION	06PM-T010N-R058W SEC 001, 012 N2	WELD	WILDCAT
1C00761140	RAZOR 12G-0112B	051233949900	WHITTING OIL AND GAS CORPORATION	06PM-T010N-R058W SEC 001, 012 N2	WELD	WILDCAT
1C00761235	RAZOR 12H-0113A	051233915200	WHITTING OIL AND GAS CORPORATION	06PM-T010N-R058W SEC 001, 012 N2	WELD	WILDCAT
1C00761166	RAZOR 12G-0105A	051233872000	WHITTING OIL AND GAS CORPORATION	06PM-T010N-R058W SEC 001, 012 N2	WELD	WILDCAT
1C00761147	RAZOR 12G-0109A	051233854500	WHITTING OIL AND GAS CORPORATION	06PM-T010N-R058W SEC 001, 012 N2	WELD	WILDCAT
1C00761162	RAZOR 12F-0101A	051233871301	WHITTING OIL AND GAS CORPORATION	06PM-T010N-R058W SEC 001, 012 N2	WELD	WILDCAT
1C00768860	RAZOR 11-0241H	051233865700	WHITTING OIL AND GAS CORPORATION	06PM-T010N-R058W SEC 002, 011 N2	WELD	ID HORIZONTAL NIOBRARA

WPCID	Well Name	API No.	OPERATOR	LOCATION	County	Field
1C00761172	RAZOR 11F-0206B	051233870300	WHITTING OIL AND GAS CORPORATION	06PM-T010N-R058W SEC 002, 011 N2	WELD	WILDCAT
1C00761006	RAZOR 11E-0202B	051233855100	WHITTING OIL AND GAS CORPORATION	06PM-T010N-R058W SEC 002, 011 N2	WELD	WILDCAT
1C00761181	RAZOR 11G-0210B	051233873001	WHITTING OIL AND GAS CORPORATION	06PM-T010N-R058W SEC 002, 011 N2	WELD	WILDCAT
1C00761009	RAZOR 11E-0203A	051233853000	WHITTING OIL AND GAS CORPORATION	06PM-T010N-R058W SEC 002, 011 N2	WELD	WILDCAT
1C00761149	RAZOR 11H-0215A	051233859800	WHITTING OIL AND GAS CORPORATION	06PM-T010N-R058W SEC 002, 011 N2	WELD	WILDCAT
1C00761005	RAZOR 11E-0204B	051233853600	WHITTING OIL AND GAS CORPORATION	06PM-T010N-R058W SEC 002, 011 N2	WELD	WILDCAT
1C00761010	RAZOR 11E-0201A	051233853700	WHITTING OIL AND GAS CORPORATION	06PM-T010N-R058W SEC 002, 011 N2	WELD	WILDCAT
1C00761182	RAZOR 11G-0209A	051233873100	WHITTING OIL AND GAS CORPORATION	06PM-T010N-R058W SEC 002, 011 N2	WELD	WILDCAT
1C00761171	RAZOR 11F-0205A	051233870100	WHITTING OIL AND GAS CORPORATION	06PM-T010N-R058W SEC 002, 011 N2	WELD	WILDCAT
1C00761170	RAZOR 10E-0302B	051234004900	WHITTING OIL AND GAS CORPORATION	06PM-T010N-R058W SEC 002, 011 N2	WELD	WILDCAT
1C00761086	RAZOR 21C-0906	051233952400	WHITTING OIL AND GAS CORPORATION	06PM-T010N-R058W SEC 009 S2, 016	WELD	WILDCAT
1C00761115	RAZOR 21B-0910	051233952200	WHITTING OIL AND GAS CORPORATION	06PM-T010N-R058W SEC 009 S2, 016	WELD	WILDCAT
1C00761122	RAZOR 21A-0914	051233952800	WHITTING OIL AND GAS CORPORATION	06PM-T010N-R058W SEC 009 S2, 016	WELD	WILDCAT
1C00761087	RAZOR 21C-0907	051233952600	WHITTING OIL AND GAS CORPORATION	06PM-T010N-R058W SEC 009 S2, 016	WELD	WILDCAT
1C00761121	RAZOR 21A-0915	051233953400	WHITTING OIL AND GAS CORPORATION	06PM-T010N-R058W SEC 009 S2, 016	WELD	WILDCAT
1C00761116	RAZOR 21B-0911	051233953400	WHITTING OIL AND GAS CORPORATION	06PM-T010N-R058W SEC 009 S2, 016	WELD	WILDCAT
1C00761088	RAZOR 21C-0908	051233952300	WHITTING OIL AND GAS CORPORATION	06PM-T010N-R058W SEC 009 S2, 016	WELD	WILDCAT
1C00761117	RAZOR 21B-0912	051233953100	WHITTING OIL AND GAS CORPORATION	06PM-T010N-R058W SEC 009 S2, 016	WELD	WILDCAT
1C00761120	RAZOR 21A-0916	051233953300	WHITTING OIL AND GAS CORPORATION	06PM-T010N-R058W SEC 009 S2, 016	WELD	WILDCAT
1C00761085	RAZOR 21C-0905	051233952500	WHITTING OIL AND GAS CORPORATION	06PM-T010N-R058W SEC 009 S2, 016	WELD	WILDCAT
1C00761123	RAZOR 21A-0913	051233952700	WHITTING OIL AND GAS CORPORATION	06PM-T010N-R058W SEC 009 S2, 016	WELD	WILDCAT
1C00761114	RAZOR 21B-0909	051233952900	WHITTING OIL AND GAS CORPORATION	06PM-T010N-R058W SEC 009 S2, 016	WELD	WILDCAT
1C00761004	RAZOR 11E-1402B	051233853400	WHITTING OIL AND GAS CORPORATION	06PM-T010N-R058W SEC 011 S2, 014	WELD	WILDCAT
1C00761183	RAZOR 11F-1406B	051233869901	WHITTING OIL AND GAS CORPORATION	06PM-T010N-R058W SEC 011 S2, 014	WELD	WILDCAT
1C0076884	RAZOR 14-1143H	051233602900	WHITTING OIL AND GAS CORPORATION	06PM-T010N-R058W SEC 011 S2, 014	WELD	WILDCAT
1C00761177	RAZOR 11G-1410B	051233872700	WHITTING OIL AND GAS CORPORATION	06PM-T010N-R058W SEC 011 S2, 014	WELD	WILDCAT
1C00761007	RAZOR 11E-1403A	051233853500	WHITTING OIL AND GAS CORPORATION	06PM-T010N-R058W SEC 011 S2, 014	WELD	WILDCAT
1C00761152	RAZOR 11H-1415A	051233860100	WHITTING OIL AND GAS CORPORATION	06PM-T010N-R058W SEC 011 S2, 014	WELD	WILDCAT
1C00761003	RAZOR 11E-1404B	051233853200	WHITTING OIL AND GAS CORPORATION	06PM-T010N-R058W SEC 011 S2, 014	WELD	WILDCAT
1C00761008	RAZOR 11E-1401A	051233852900	WHITTING OIL AND GAS CORPORATION	06PM-T010N-R058W SEC 011 S2, 014	WELD	WILDCAT
1C00761178	RAZOR 11G-1409A	051233872800	WHITTING OIL AND GAS CORPORATION	06PM-T010N-R058W SEC 011 S2, 014	WELD	WILDCAT
1C00761186	RAZOR 11F-1405A	051233870201	WHITTING OIL AND GAS CORPORATION	06PM-T010N-R058W SEC 011 S2, 014	WELD	WILDCAT
1C00761159	RAZOR FEDERAL 12F-1306B	051233871000	WHITTING OIL AND GAS CORPORATION	06PM-T010N-R058W SEC 012 S2, 013	WELD	WILDCAT
1C00761155	RAZOR FEDERAL 12F-1302B	051233871800	WHITTING OIL AND GAS CORPORATION	06PM-T010N-R058W SEC 012 S2, 013	WELD	WILDCAT
1C00761232	RAZOR FEDERAL 12H-1314B	051233914100	WHITTING OIL AND GAS CORPORATION	06PM-T010N-R058W SEC 012 S2, 013	WELD	WILDCAT
1C00761156	RAZOR FEDERAL 12F-1303A	051233872102	WHITTING OIL AND GAS CORPORATION	06PM-T010N-R058W SEC 012 S2, 013	WELD	WILDCAT
1C00761142	RAZOR FEDERAL 12G-1311A	051233854601	WHITTING OIL AND GAS CORPORATION	06PM-T010N-R058W SEC 012 S2, 013	WELD	WILDCAT
1C00761233	RAZOR FEDERAL 12H-1315A	051233914201	WHITTING OIL AND GAS CORPORATION	06PM-T010N-R058W SEC 012 S2, 013	WELD	WILDCAT
1C00761160	RAZOR FEDERAL 12F-1307A	051233872400	WHITTING OIL AND GAS CORPORATION	06PM-T010N-R058W SEC 012 S2, 013	WELD	WILDCAT
1C00761157	RAZOR FEDERAL 12H-1316B	051233871600	WHITTING OIL AND GAS CORPORATION	06PM-T010N-R058W SEC 012 S2, 013	WELD	WILDCAT
1C00761234	RAZOR FEDERAL 12H-1316B	051233914900	WHITTING OIL AND GAS CORPORATION	06PM-T010N-R058W SEC 012 S2, 013	WELD	WILDCAT
1C00761161	RAZOR FEDERAL 12F-1304B	051233871200	WHITTING OIL AND GAS CORPORATION	06PM-T010N-R058W SEC 012 S2, 013	WELD	WILDCAT
1C00761141	RAZOR FEDERAL 12G-1312B	051233854700	WHITTING OIL AND GAS CORPORATION	06PM-T010N-R058W SEC 012 S2, 013	WELD	WILDCAT
1C00761158	RAZOR FEDERAL 12F-1308B	051233871900	WHITTING OIL AND GAS CORPORATION	06PM-T010N-R058W SEC 012 S2, 013	WELD	WILDCAT
1C00761144	RAZOR FEDERAL 12G-1309A	051233854400	WHITTING OIL AND GAS CORPORATION	06PM-T010N-R058W SEC 012 S2, 013	WELD	WILDCAT
1C00761154	RAZOR FEDERAL 12F-1301A	051233870900	WHITTING OIL AND GAS CORPORATION	06PM-T010N-R058W SEC 012 S2, 013	WELD	WILDCAT
1C00761231	RAZOR FEDERAL 12H-1313A	051233914700	WHITTING OIL AND GAS CORPORATION	06PM-T010N-R058W SEC 012 S2, 013	WELD	WILDCAT
1C0076806	NELSON RANCHES A #1	0512313932	WHITTING OIL AND GAS CORPORATION	06PM-T010N-R058W SEC 018 NW/4E4	WELD	WILDCAT
1C0076809	NELSON RANCHES C-1	0512315596	WHITTING OIL AND GAS CORPORATION	06PM-T010N-R058W SEC 018 NW/4E4	WELD	WILDCAT
1C00761386	RAZOR FED 30L-1902	051234013400	WHITTING OIL AND GAS CORPORATION	06PM-T010N-R058W SEC 019, 030 N2	WELD	WILDCAT
1C00761224	RAZOR FED 30K-1907	051234020900	WHITTING OIL AND GAS CORPORATION	06PM-T010N-R058W SEC 019, 030 N2	WELD	WILDCAT
1C00761225	RAZOR FED 30K-1908	051234021200	WHITTING OIL AND GAS CORPORATION	06PM-T010N-R058W SEC 019, 030 N2	WELD	WILDCAT
1C00761228	RAZOR 29F-2007	051234041100	WHITTING OIL AND GAS CORPORATION	06PM-T010N-R058W SEC 020, 029 N2	WELD	WILDCAT

WPCID	Well Name	API No.	OPERATOR	LOCATION	County	Field
1C0076967	RAZOR 21C-28068	051233784000	WHITTING OIL AND GAS CORPORATION	06PM-T010N-R058W SEC 021, 028 N2	WELD	DI HORIZONTAL NIOBRARA
1C0076962	RAZOR 21B-28108	051233797800	WHITTING OIL AND GAS CORPORATION	06PM-T010N-R058W SEC 021, 028 N2	WELD	DI HORIZONTAL NIOBRARA
1C0076959	RAZOR 21A-28148	051233784500	WHITTING OIL AND GAS CORPORATION	06PM-T010N-R058W SEC 021, 028 N2	WELD	DI HORIZONTAL NIOBRARA
1C0076963	RAZOR 21B-2811A	051233776500	WHITTING OIL AND GAS CORPORATION	06PM-T010N-R058W SEC 021, 028 N2	WELD	DI HORIZONTAL NIOBRARA
1C0076973	RAZOR 21C-2807A	051233784100	WHITTING OIL AND GAS CORPORATION	06PM-T010N-R058W SEC 021, 028 N2	WELD	DI HORIZONTAL NIOBRARA
1C0076960	RAZOR 21A-2815A	051233784700	WHITTING OIL AND GAS CORPORATION	06PM-T010N-R058W SEC 021, 028 N2	WELD	DI HORIZONTAL NIOBRARA
1C0076966	RAZOR 21C-28088	051233783800	WHITTING OIL AND GAS CORPORATION	06PM-T010N-R058W SEC 021, 028 N2	WELD	DI HORIZONTAL NIOBRARA
1C0076964	RAZOR 21B-28128	051233776600	WHITTING OIL AND GAS CORPORATION	06PM-T010N-R058W SEC 021, 028 N2	WELD	DI HORIZONTAL NIOBRARA
1C0076961	RAZOR 21A-28168	051233784400	WHITTING OIL AND GAS CORPORATION	06PM-T010N-R058W SEC 021, 028 N2	WELD	DI HORIZONTAL NIOBRARA
1C0076958	RAZOR 21B-2809A	051233784800	WHITTING OIL AND GAS CORPORATION	06PM-T010N-R058W SEC 021, 028 N2	WELD	DI HORIZONTAL NIOBRARA
1C0076955	RAZOR 21C-2809A	051233776700	WHITTING OIL AND GAS CORPORATION	06PM-T010N-R058W SEC 021, 028 N2	WELD	DI HORIZONTAL NIOBRARA
1C0076968	RAZOR 21C-2805A	051233783900	WHITTING OIL AND GAS CORPORATION	06PM-T010N-R058W SEC 021, 028 N2	WELD	DI HORIZONTAL NIOBRARA
1C00761079	RAZOR 22D-2207A	051233851000	WHITTING OIL AND GAS CORPORATION	06PM-T010N-R058W SEC 022	WELD	WILDCAT
1C00761080	RAZOR 22D-2208B	051233850700	WHITTING OIL AND GAS CORPORATION	06PM-T010N-R058W SEC 022	WELD	WILDCAT
1C0076865	RAZOR 22-2712H	051233625700	WHITTING OIL AND GAS CORPORATION	06PM-T010N-R058W SEC 022, 027 N2	WELD	DI HORIZONTAL NIOBRARA
1C0076898	RAZOR 271-2210B	051233806501	WHITTING OIL AND GAS CORPORATION	06PM-T010N-R058W SEC 022, 027 N2	WELD	DI HORIZONTAL NIOBRARA
1C0076907	RAZOR 271-2214B	051233794900	WHITTING OIL AND GAS CORPORATION	06PM-T010N-R058W SEC 022, 027 N2	WELD	DI HORIZONTAL NIOBRARA
1C0076906	RAZOR 271-2215A	051233795300	WHITTING OIL AND GAS CORPORATION	06PM-T010N-R058W SEC 022, 027 N2	WELD	DI HORIZONTAL NIOBRARA
1C0076897	RAZOR 271-2211A	051233806000	WHITTING OIL AND GAS CORPORATION	06PM-T010N-R058W SEC 022, 027 N2	WELD	DI HORIZONTAL NIOBRARA
1C00761073	RAZOR 22D-2703A	051233850800	WHITTING OIL AND GAS CORPORATION	06PM-T010N-R058W SEC 022, 027 N2	WELD	WILDCAT
1C0076902	RAZOR 271-2212B	051233806000	WHITTING OIL AND GAS CORPORATION	06PM-T010N-R058W SEC 022, 027 N2	WELD	DI HORIZONTAL NIOBRARA
1C0076908	RAZOR 271-2216B	051233797401	WHITTING OIL AND GAS CORPORATION	06PM-T010N-R058W SEC 022, 027 N2	WELD	DI HORIZONTAL NIOBRARA
1C0076896	RAZOR 271-2209A	051233806700	WHITTING OIL AND GAS CORPORATION	06PM-T010N-R058W SEC 022, 027 N2	WELD	DI HORIZONTAL NIOBRARA
1C0076905	RAZOR 271-2213A	051233795601	WHITTING OIL AND GAS CORPORATION	06PM-T010N-R058W SEC 022, 027 N2	WELD	DI HORIZONTAL NIOBRARA
1C00761031	RAZOR FEDERAL 26L-2302B	051233839900	WHITTING OIL AND GAS CORPORATION	06PM-T010N-R058W SEC 023, 026 N2	WELD	WILDCAT
1C0076993	RAZOR 26K-2306B	051233378701	WHITTING OIL AND GAS CORPORATION	06PM-T010N-R058W SEC 023, 026 N2	WELD	DI HORIZONTAL NIOBRARA
1C00761021	RAZOR FEDERAL 26L-2310B	051233804300	WHITTING OIL AND GAS CORPORATION	06PM-T010N-R058W SEC 023, 026 N2	WELD	WILDCAT
1C0076996	RAZOR 26L-2314B	051233848900	WHITTING OIL AND GAS CORPORATION	06PM-T010N-R058W SEC 023, 026 N2	WELD	DI HORIZONTAL NIOBRARA
1C00761032	RAZOR FEDERAL 26L-2303A	051233798900	WHITTING OIL AND GAS CORPORATION	06PM-T010N-R058W SEC 023, 026 N2	WELD	WILDCAT
1C0076988	RAZOR 26K-2307A	051233787700	WHITTING OIL AND GAS CORPORATION	06PM-T010N-R058W SEC 023, 026 N2	WELD	DI HORIZONTAL NIOBRARA
1C00761022	RAZOR FEDERAL 26L-2311A	051233804100	WHITTING OIL AND GAS CORPORATION	06PM-T010N-R058W SEC 023, 026 N2	WELD	WILDCAT
1C0076997	RAZOR 26L-2315A	051233848400	WHITTING OIL AND GAS CORPORATION	06PM-T010N-R058W SEC 023, 026 N2	WELD	DI HORIZONTAL NIOBRARA
1C00761033	RAZOR FEDERAL 26L-2304B	051233798700	WHITTING OIL AND GAS CORPORATION	06PM-T010N-R058W SEC 023, 026 N2	WELD	WILDCAT
1C0076992	RAZOR 26K-2308B	051233787900	WHITTING OIL AND GAS CORPORATION	06PM-T010N-R058W SEC 023, 026 N2	WELD	DI HORIZONTAL NIOBRARA
1C00761023	RAZOR FEDERAL 26L-2312B	051233804200	WHITTING OIL AND GAS CORPORATION	06PM-T010N-R058W SEC 023, 026 N2	WELD	WILDCAT
1C0076998	RAZOR 26L-2316B	051233848800	WHITTING OIL AND GAS CORPORATION	06PM-T010N-R058W SEC 023, 026 N2	WELD	DI HORIZONTAL NIOBRARA
1C00761030	RAZOR FEDERAL 26L-2301A	051233798600	WHITTING OIL AND GAS CORPORATION	06PM-T010N-R058W SEC 023, 026 N2	WELD	WILDCAT
1C0076990	RAZOR 26K-2305A	051233787501	WHITTING OIL AND GAS CORPORATION	06PM-T010N-R058W SEC 023, 026 N2	WELD	DI HORIZONTAL NIOBRARA
1C0076995	RAZOR 26L-2313A	051233848500	WHITTING OIL AND GAS CORPORATION	06PM-T010N-R058W SEC 023, 026 N2	WELD	DI HORIZONTAL NIOBRARA
1C00761020	RAZOR FEDERAL 26L-2309A	051233804400	WHITTING OIL AND GAS CORPORATION	06PM-T010N-R058W SEC 023, 026 N2	WELD	WILDCAT
1C00761365	RAZOR 26L-2347	051234393500	WHITTING OIL AND GAS CORPORATION	06PM-T010N-R058W SEC 023, 026 N2	WELD	WILDCAT
1C00761364	RAZOR 26L-2346	051234393500	WHITTING OIL AND GAS CORPORATION	06PM-T010N-R058W SEC 023, 026 N2	WELD	WILDCAT
1C00761331	RAZOR 25B-2450	051234002100	WHITTING OIL AND GAS CORPORATION	06PM-T010N-R058W SEC 024	WELD	WILDCAT
1C00761330	RAZOR 25B-2449	051234002300	WHITTING OIL AND GAS CORPORATION	06PM-T010N-R058W SEC 024	WELD	WILDCAT
1C00761332	RAZOR 25B-2451	051234002400	WHITTING OIL AND GAS CORPORATION	06PM-T010N-R058W SEC 024	WELD	WILDCAT
1C00761315	RAZOR 25N-2438	051234265100	WHITTING OIL AND GAS CORPORATION	06PM-T010N-R058W SEC 024, 025	WELD	WILDCAT
1C00761318	RAZOR 25O-2410	051234263600	WHITTING OIL AND GAS CORPORATION	06PM-T010N-R058W SEC 024, 025	WELD	WILDCAT
1C00761325	RAZOR 25P-2414	051234264300	WHITTING OIL AND GAS CORPORATION	06PM-T010N-R058W SEC 024, 025	WELD	WILDCAT
1C00761314	RAZOR 25N-2439	051234264900	WHITTING OIL AND GAS CORPORATION	06PM-T010N-R058W SEC 024, 025	WELD	WILDCAT
1C00761320	RAZOR 25O-2443	051234263400	WHITTING OIL AND GAS CORPORATION	06PM-T010N-R058W SEC 024, 025	WELD	WILDCAT
1C00761302	RAZOR 25M-2402	051234259800	WHITTING OIL AND GAS CORPORATION	06PM-T010N-R058W SEC 024, 025	WELD	WILDCAT
1C00761306	RAZOR 25M-2436	051234259500	WHITTING OIL AND GAS CORPORATION	06PM-T010N-R058W SEC 024, 025	WELD	WILDCAT
1C00761319	RAZOR 25O-2412	051234265000	WHITTING OIL AND GAS CORPORATION	06PM-T010N-R058W SEC 024, 025	WELD	WILDCAT

WPCID	Well Name	API No.	OPERATOR	LOCATION	County	Field
1C00761313	RAZOR 25N-2437	051234265300	WHITTING OIL AND GAS CORPORATION	06PM-T010N-R058W SEC 024, 025	WELD	WILDCAT
1C00761321	RAZOR 25O-2444	051234264600	WHITTING OIL AND GAS CORPORATION	06PM-T010N-R058W SEC 024, 025	WELD	WILDCAT
1C00761322	RAZOR 25O-2411	051234264700	WHITTING OIL AND GAS CORPORATION	06PM-T010N-R058W SEC 024, 025	WELD	WILDCAT
1C00761301	RAZOR 25M-2401	051234259900	WHITTING OIL AND GAS CORPORATION	06PM-T010N-R058W SEC 024, 025	WELD	WILDCAT
1C00761305	RAZOR 25M-2434	051234259400	WHITTING OIL AND GAS CORPORATION	06PM-T010N-R058W SEC 024, 025	WELD	WILDCAT
1C00761329	RAZOR 25P-2447	051234264800	WHITTING OIL AND GAS CORPORATION	06PM-T010N-R058W SEC 024, 025	WELD	WILDCAT
1C00761303	RAZOR 25M-2403	051234259700	WHITTING OIL AND GAS CORPORATION	06PM-T010N-R058W SEC 024, 025	WELD	WILDCAT
1C00761304	RAZOR 25M-2404	051234259700	WHITTING OIL AND GAS CORPORATION	06PM-T010N-R058W SEC 024, 025	WELD	WILDCAT
1C00761312	RAZOR 25N-2406	051234263800	WHITTING OIL AND GAS CORPORATION	06PM-T010N-R058W SEC 024, 025	WELD	WILDCAT
1C00761316	RAZOR 25N-2405	051234265400	WHITTING OIL AND GAS CORPORATION	06PM-T010N-R058W SEC 024, 025	WELD	WILDCAT
1C00761311	RAZOR 25N-2407	051234264000	WHITTING OIL AND GAS CORPORATION	06PM-T010N-R058W SEC 024, 025	WELD	WILDCAT
1C0076867	RAZOR 25-2514H	051233641801	WHITTING OIL AND GAS CORPORATION	06PM-T010N-R058W SEC 025	WELD	DI HORIZONTAL NIOBRARA
1C0076868	RAZOR 25-2411H	051233658101	WHITTING OIL AND GAS CORPORATION	06PM-T010N-R058W SEC 025	WELD	DI HORIZONTAL NIOBRARA
1C00761075	RAZOR 25B-2549	051233911900	WHITTING OIL AND GAS CORPORATION	06PM-T010N-R058W SEC 025	WELD	WILDCAT
1C00761076	RAZOR 25B-2551	051233911800	WHITTING OIL AND GAS CORPORATION	06PM-T010N-R058W SEC 025	WELD	WILDCAT
1C00761333	RAZOR 25B-2550	051233911600	WHITTING OIL AND GAS CORPORATION	06PM-T010N-R058W SEC 025	WELD	WILDCAT
1C00761035	RAZOR 26L-3502B	051233799200	WHITTING OIL AND GAS CORPORATION	06PM-T010N-R058W SEC 026 S2, 035	WELD	WILDCAT
1C0076861	RAZOR 26-3524H	051233612400	WHITTING OIL AND GAS CORPORATION	06PM-T010N-R058W SEC 026 S2, 035	WELD	DI HORIZONTAL NIOBRARA
1C00761024	RAZOR FEDERAL 26L-3510B	051233834400	WHITTING OIL AND GAS CORPORATION	06PM-T010N-R058W SEC 026 S2, 035	WELD	WILDCAT
1C00761041	RAZOR FEDERAL 26L-3514B	051233848700	WHITTING OIL AND GAS CORPORATION	06PM-T010N-R058W SEC 026 S2, 035	WELD	WILDCAT
1C0076989	RAZOR 26K-3507A	051233787400	WHITTING OIL AND GAS CORPORATION	06PM-T010N-R058W SEC 026 S2, 035	WELD	DI HORIZONTAL NIOBRARA
1C00761028	RAZOR 26L-3503A	051233799101	WHITTING OIL AND GAS CORPORATION	06PM-T010N-R058W SEC 026 S2, 035	WELD	WILDCAT
1C00761027	RAZOR FEDERAL 26L-3511A	051233834600	WHITTING OIL AND GAS CORPORATION	06PM-T010N-R058W SEC 026 S2, 035	WELD	WILDCAT
1C0076987	RAZOR 26K-3508B	051233787600	WHITTING OIL AND GAS CORPORATION	06PM-T010N-R058W SEC 026 S2, 035	WELD	DI HORIZONTAL NIOBRARA
1C00761029	RAZOR 26L-3504B	051233798800	WHITTING OIL AND GAS CORPORATION	06PM-T010N-R058W SEC 026 S2, 035	WELD	WILDCAT
1C00761025	RAZOR FEDERAL 26L-3512B	051233804500	WHITTING OIL AND GAS CORPORATION	06PM-T010N-R058W SEC 026 S2, 035	WELD	WILDCAT
1C0076991	RAZOR 26K-3505A	051233788000	WHITTING OIL AND GAS CORPORATION	06PM-T010N-R058W SEC 026 S2, 035	WELD	DI HORIZONTAL NIOBRARA
1C00761040	RAZOR FEDERAL 26L-3513A	051233848600	WHITTING OIL AND GAS CORPORATION	06PM-T010N-R058W SEC 026 S2, 035	WELD	WILDCAT
1C00761026	RAZOR FEDERAL 26L-3509A	051233834500	WHITTING OIL AND GAS CORPORATION	06PM-T010N-R058W SEC 026 S2, 035	WELD	WILDCAT
1C00761034	RAZOR 26L-3501A	051233799000	WHITTING OIL AND GAS CORPORATION	06PM-T010N-R058W SEC 026 S2, 035	WELD	WILDCAT
1C00761367	RAZOR FED 26L-3547	051234293200	WHITTING OIL AND GAS CORPORATION	06PM-T010N-R058W SEC 026 S2, 035	WELD	WILDCAT
1C00761366	RAZOR FED 26L-3546	051234293100	WHITTING OIL AND GAS CORPORATION	06PM-T010N-R058W SEC 026 S2, 035	WELD	WILDCAT
1C0076882	RAZOR 27-3414H	051233770800	WHITTING OIL AND GAS CORPORATION	06PM-T010N-R058W SEC 027 S2, 034	WELD	DI HORIZONTAL NIOBRARA
1C0076890	RAZOR 27K-3406B	051233961300	WHITTING OIL AND GAS CORPORATION	06PM-T010N-R058W SEC 027 S2, 034	WELD	DI HORIZONTAL NIOBRARA
1C0076894	RAZOR 27L-3410B	051233806201	WHITTING OIL AND GAS CORPORATION	06PM-T010N-R058W SEC 027 S2, 034	WELD	DI HORIZONTAL NIOBRARA
1C0076943	RAZOR 27L-3403B	051233790100	WHITTING OIL AND GAS CORPORATION	06PM-T010N-R058W SEC 027 S2, 034	WELD	DI HORIZONTAL NIOBRARA
1C0076887	RAZOR 27L-3403B	051233813000	WHITTING OIL AND GAS CORPORATION	06PM-T010N-R058W SEC 027 S2, 034	WELD	DI HORIZONTAL NIOBRARA
1C0076889	RAZOR 27K-3407A	051233773000	WHITTING OIL AND GAS CORPORATION	06PM-T010N-R058W SEC 027 S2, 034	WELD	DI HORIZONTAL NIOBRARA
1C0076893	RAZOR 27L-3411A	051233806100	WHITTING OIL AND GAS CORPORATION	06PM-T010N-R058W SEC 027 S2, 034	WELD	DI HORIZONTAL NIOBRARA
1C0076904	RAZOR 27L-3415A	051233789800	WHITTING OIL AND GAS CORPORATION	06PM-T010N-R058W SEC 027 S2, 034	WELD	DI HORIZONTAL NIOBRARA
1C0076886	RAZOR 27L-3404B	051233774400	WHITTING OIL AND GAS CORPORATION	06PM-T010N-R058W SEC 027 S2, 034	WELD	DI HORIZONTAL NIOBRARA
1C0076891	RAZOR 27K-3408B	051233769700	WHITTING OIL AND GAS CORPORATION	06PM-T010N-R058W SEC 027 S2, 034	WELD	DI HORIZONTAL NIOBRARA
1C0076895	RAZOR 27L-3412B	051233806300	WHITTING OIL AND GAS CORPORATION	06PM-T010N-R058W SEC 027 S2, 034	WELD	DI HORIZONTAL NIOBRARA
1C0076944	RAZOR 27L-3416B	051233790000	WHITTING OIL AND GAS CORPORATION	06PM-T010N-R058W SEC 027 S2, 034	WELD	DI HORIZONTAL NIOBRARA
1C0076885	RAZOR 27L-3401B	051233773000	WHITTING OIL AND GAS CORPORATION	06PM-T010N-R058W SEC 027 S2, 034	WELD	DI HORIZONTAL NIOBRARA
1C0076892	RAZOR 27L-3409A	051233806401	WHITTING OIL AND GAS CORPORATION	06PM-T010N-R058W SEC 027 S2, 034	WELD	DI HORIZONTAL NIOBRARA
1C0076888	RAZOR 27K-3405A	051233774800	WHITTING OIL AND GAS CORPORATION	06PM-T010N-R058W SEC 027 S2, 034	WELD	DI HORIZONTAL NIOBRARA
1C0076903	RAZOR 27L-3413A	051233789900	WHITTING OIL AND GAS CORPORATION	06PM-T010N-R058W SEC 027 S2, 034	WELD	DI HORIZONTAL NIOBRARA
1C00761126	RAZOR 33N-2806	051233926100	WHITTING OIL AND GAS CORPORATION	06PM-T010N-R058W SEC 028 S2, 033	WELD	WILDCAT
1C00761132	RAZOR 33O-2810	051233930600	WHITTING OIL AND GAS CORPORATION	06PM-T010N-R058W SEC 028 S2, 033	WELD	WILDCAT
1C00761127	RAZOR 33N-2807	051233925901	WHITTING OIL AND GAS CORPORATION	06PM-T010N-R058W SEC 028 S2, 033	WELD	WILDCAT
1C00761112	RAZOR 33M-2803	051233925700	WHITTING OIL AND GAS CORPORATION	06PM-T010N-R058W SEC 028 S2, 033	WELD	WILDCAT
1C00761133	RAZOR 33O-2811	051233930800	WHITTING OIL AND GAS CORPORATION	06PM-T010N-R058W SEC 028 S2, 033	WELD	WILDCAT

WPCID	Well Name	API No.	OPERATOR	LOCATION	County	Field
1C00761128	RAZOR 33N-2808	05123926400	WHITTING OIL AND GAS CORPORATION	06PM-T010N-R058W SEC 028 S2, 033	WELD	WILDCAT
1C00761113	RAZOR 33M-2804	051239325800	WHITTING OIL AND GAS CORPORATION	06PM-T010N-R058W SEC 028 S2, 033	WELD	WILDCAT
1C00761134	RAZOR 33O-2812	051239390500	WHITTING OIL AND GAS CORPORATION	06PM-T010N-R058W SEC 028 S2, 033	WELD	WILDCAT
1C00761111	RAZOR 33M-2801	051239325600	WHITTING OIL AND GAS CORPORATION	06PM-T010N-R058W SEC 028 S2, 033	WELD	WILDCAT
1C00761131	RAZOR 33O-2809	051239390700	WHITTING OIL AND GAS CORPORATION	06PM-T010N-R058W SEC 028 S2, 033	WELD	WILDCAT
1C00761125	RAZOR 33N-2805	051239326001	WHITTING OIL AND GAS CORPORATION	06PM-T010N-R058W SEC 028 S2, 033	WELD	WILDCAT
1C00761388	RAZOR FED 30L-3102	051234021300	WHITTING OIL AND GAS CORPORATION	06PM-T010N-R058W SEC 030 S2, 031	WELD	WILDCAT
1C00761226	RAZOR FED 30K-3106	051234021300	WHITTING OIL AND GAS CORPORATION	06PM-T010N-R058W SEC 030 S2, 031	WELD	WILDCAT
1C00761391	RAZOR 30I-3111	051234169400	WHITTING OIL AND GAS CORPORATION	06PM-T010N-R058W SEC 030 S2, 031	WELD	WILDCAT
1C0076863	RAZOR FED 30K-3107	0512393612100	WHITTING OIL AND GAS CORPORATION	06PM-T010N-R058W SEC 030 S2, 031	WELD	DI HORIZONTAL NIOBRARA
1C00761227	RAZOR FED 30K-3108	051234021500	WHITTING OIL AND GAS CORPORATION	06PM-T010N-R058W SEC 030 S2, 031	WELD	WILDCAT
1C00761390	RAZOR 30I-3112	051234169300	WHITTING OIL AND GAS CORPORATION	06PM-T010N-R058W SEC 030 S2, 031	WELD	WILDCAT
1C00761229	RAZOR FED 30K-3105	051234021400	WHITTING OIL AND GAS CORPORATION	06PM-T010N-R058W SEC 030 S2, 031	WELD	WILDCAT
1C00761387	RAZOR FED 30L-3101	051234013200	WHITTING OIL AND GAS CORPORATION	06PM-T010N-R058W SEC 030 S2, 031	WELD	WILDCAT
1C00761370	RAZOR 30I-3143	051234449300	WHITTING OIL AND GAS CORPORATION	06PM-T010N-R058W SEC 030 S2, 031	WELD	WILDCAT
1C00761374	RAZOR 30I-3143	051234446400	WHITTING OIL AND GAS CORPORATION	06PM-T010N-R058W SEC 030 S2, 031	WELD	WILDCAT
1C0076813	BRENNAN 1	0512319400	WHITTING OIL AND GAS CORPORATION	06PM-T010N-R058W SEC 032 NW4NW4	WELD	WILDCAT
1C00761109	RAZOR 33P-3314	051234021900	WHITTING OIL AND GAS CORPORATION	06PM-T010N-R058W SEC 033	WELD	WILDCAT
1C00761108	RAZOR 33P-3315	051234021800	WHITTING OIL AND GAS CORPORATION	06PM-T010N-R058W SEC 033	WELD	WILDCAT
1C00761107	RAZOR 33P-3316	051234022000	WHITTING OIL AND GAS CORPORATION	06PM-T010N-R058W SEC 033	WELD	WILDCAT
1C00761110	RAZOR 33P-3313	051234021600	WHITTING OIL AND GAS CORPORATION	06PM-T010N-R058W SEC 033	WELD	WILDCAT
1C00761102	WOLF 12L-0103	051233942101	WHITTING OIL AND GAS CORPORATION	06PM-T010N-R059W SEC 001, 012 N2	WELD	WILDCAT
1C0076803	NELSON RANCHES 1	0512305787	WHITTING OIL AND GAS CORPORATION	06PM-T010N-R059W SEC 012, 007	WELD	WILDCAT
1C0076802	NELSON RANCHES 4	0512305786	WHITTING OIL AND GAS CORPORATION	06PM-T010N-R059W SEC 012	WELD	WILDCAT
1C0076848	WOLF 35-2613H	051233439600	WHITTING OIL AND GAS CORPORATION	06PM-T010N-R059W SEC 026 S2, 035	WELD	WILDCAT
1C0076840	WOLF 35-2623H	512334356101	WHITTING OIL AND GAS CORPORATION	06PM-T010N-R059W SEC 026 S2, 035	WELD	WILDCAT
1C0076916	TIMBRO RANCH 1-31-10-59	0512337144	VERDAD RESOURCES	06PM-T010N-R059W SEC 031	WELD	DI HORIZONTAL NIOBRARA
1C00761137	TIMBRO RANCH 1-34-10-59	0512340527	VERDAD RESOURCES	06PM-T010N-R059W SEC 034	WELD	WILDCAT
1C00761138	TIMBRO RANCH 2-34-10-59	0512340525	VERDAD RESOURCES	06PM-T010N-R059W SEC 034	WELD	WILDCAT
1C0076823	TERRACE 36-11H	05123352201	WHITTING OIL AND GAS CORPORATION	06PM-T010N-R059W SEC 036 N2	WELD	WILDCAT
1C0076841	WOLF 36-3624H	051233478700	WHITTING OIL AND GAS CORPORATION	06PM-T010N-R059W SEC 036 W2	WELD	WILDCAT
1C0076869	CHURCH 36-2523H	051233605300	WHITTING OIL AND GAS CORPORATION	06PM-T010N-R060W SEC 025 S2, 036	WELD	DI HORIZONTAL NIOBRARA
1C0076824	CHALK BLUFFS 36-13H	051233248802	WHITTING OIL AND GAS CORPORATION	06PM-T010N-R060W SEC 036 S2	WELD	WILDCAT
1C0076851	TWOMILE 15-1033AH	051233487700	WHITTING OIL AND GAS CORPORATION	06PM-T011N-R057W SEC 010 S2, 015	WELD	WILDCAT
1C0076828	TWOMILE CREEK 22-13H	051233316100	WHITTING OIL AND GAS CORPORATION	06PM-T011N-R057W SEC 022	WELD	WILDCAT
1C00761362	O'HARE 1-29-11-57	0512340081	VERDAD RESOURCES	06PM-T011N-R057W SEC 028, 029 E2	WELD	WILDCAT
1C00761363	O'HARE 2-29-11-57	0512340082	VERDAD RESOURCES	06PM-T011N-R057W SEC 028, 029 E2	WELD	WILDCAT
1C0076837	RUNWAY 23-31H	051233441500	WHITTING OIL AND GAS CORPORATION	06PM-T011N-R058W SEC 023 E2	WELD	WILDCAT
1C0076808	NELSON RANCHES A #4	512315051	WHITTING OIL AND GAS CORPORATION	06PM-T010N-R058W SEC 017 S2	WELD	WILDCAT
1C0076975	PAWNEE CREEK 9-57-18 1M	512333666	WHITTING OIL AND GAS CORPORATION	06PM-T009N-R057W SEC 018	WELD	WILDCAT
1C00761476	AZ COFFELT 5-61-35-1609B	512349130	HIGHPOINT OPERATING CORPORATION	06PM-T005N-R061W SEC 035, 036	WELD	WILDCAT
1C00761477	AZ COFFELT 5-61-35-1724B	512349131	HIGHPOINT OPERATING CORPORATION	06PM-T005N-R061W SEC 035, 036	WELD	WILDCAT
1C00761478	AZ COFFELT 5-61-35-3225B	512349129	HIGHPOINT OPERATING CORPORATION	06PM-T005N-R061W SEC 035, 036	WELD	WILDCAT
1C00761479	CASTOR FED 8-59-19-24-1	512345852	BISON OIL & GAS II	06PM-T008N-R059W SEC 019, 024 E2	WELD	WILDCAT
1C00761480	CASTOR FED 8-59-19-24-3	512345852	BISON OIL & GAS II	06PM-T008N-R059W SEC 019, 024 E2	WELD	WILDCAT
1C00761481	CASTOR FED 8-59-19-24-4	512345850	BISON OIL & GAS II	06PM-T008N-R059W SEC 019, 024 E2	WELD	WILDCAT
1C00761482	CASTOR FED 8-59-19-24-6	512345848	BISON OIL & GAS II	06PM-T008N-R059W SEC 019, 024 E2	WELD	WILDCAT
1C00761483	SHULL FED 31-32-3HN	512343677	MALLARD EXPLORATION	06PM-T009N-R059W SEC 032, 031 E2	WELD	WILDCAT
1C00761484	SHULL FED 31-32-4HN	512343670	MALLARD EXPLORATION	06PM-T009N-R059W SEC 032, 031 E2	WELD	WILDCAT
1C00761485	SHULL FED 31-32-5HN	512343613	MALLARD EXPLORATION	06PM-T009N-R059W SEC 032, 031 E2	WELD	WILDCAT
1C00761486	SHULL FED 31-32-7HN	512343619	MALLARD EXPLORATION	06PM-T009N-R059W SEC 032, 031 E2	WELD	WILDCAT
1C00761487	SHULL FED 31-32-8HC	512343629	MALLARD EXPLORATION	06PM-T009N-R059W SEC 032, 031 E2	WELD	WILDCAT
1C00761488	SHULL FED 31-32-9HN	512343629	MALLARD EXPLORATION	06PM-T009N-R059W SEC 032, 031 E2	WELD	WILDCAT
1C00761489	HALE 8-60 22-23-1	512346066	BISON OIL & GAS II	06PM-T008N-R060W SEC 022, 023	WELD	WILDCAT

Exhibit B -Page 10 of 10

Exhibit C-1  
REDTAIL GAS GATHERING SYSTEM



Exhibit C-1

Redtail Gas Gathering System

Attached to and made a part of the Assignment, Bill of Sale and Conveyance dated effective June 1, 2021 by and between Whiting Oil and Gas Corporation and Fundare Redtail, LLC

System Description

The Redtail Gas Gathering System includes all gas gathering pipelines running from existing receipt points, well pads or central production batteries to the Redtail Plant, including the gas metering equipment installed at well sites and all pig launching and receiving equipment, cathodic protection equipment and any field compression, whether owned or leased, now or hereafter installed on such pipelines. For avoidance of doubt, the Redtail Gas Gathering System includes any inactive or abandoned pipelines or facilities, including, without limitation, that certain inactive and/or abandoned compressor station located in Section 18, Township 10 North, Range 58 West, Weld County, Colorado, the site for which is leased pursuant to that certain Compressor Site Lease dated November 1, 1980, as amended, by and between Nelson Ranches, Inc. and Antelope Production Company.

The Redtail Gas Gathering System includes approximately 105 miles of pipe ranging in size from 2-inch to 16-inch. Material construction split is approximately 30 miles of carbon steel and 70 miles of poly.

System connects includes:

- (1) connection from a single Verdad well, via Sterling Energy located in Section 1, Township 9 North, Range 59 West
- Wildhorse Sterling interconnect located in Section 4, Township 9 North, Range 59 West
- Cedar Valley Sterling Interconnect located in Section 22, Township 10 North, Range 57 West

Gas metering equipment

System generally consists of 2"-6" orifice plate meters with ABB Totalflow flow computers

Pig launching/receiving equipment

System consists of 23 piggable segments, each having dedicated launchers and receivers

Cathodic protection equipment

System details included in Exhibit C-6 Redtail Cathodic Protection System

Other equipment

N/A

See also attached map of "Redtail Gas Gathering System."

<b>ProductType</b>	Natural Gas	☆	Field Office	WOGC Lease
--------------------	-------------	---	--------------	------------



1. 2010年12月31日，甲公司“应付账款”科目所属各明细科目的期末贷方余额如下表所示：

12N 57W	11N 57W	10N 57W	9N 57W	8N 57W	7N 57W
12N 58W	11N 58W	10N 58W	9N 58W		
12N 59W	11N 59W	10N 59W	9N 59W		
12N 60W	11N 60W	10N 60W	9N 60W	7N 60W	
12N 61W	11N 61W	10N 61W	9N 61W		
12N 62W	11N 62W	10N 62W	9N 62W		
12N 63W	11N 63W	10N 63W	9N 63W		
12N 64W	11N 64W	10N 64W	9N 64W		
12N 65W	11N 65W	10N 65W	9N 65W		
12N 66W	11N 66W	10N 66W	9N 66W		
12N 67W	11N 67W	10N 67W	9N 67W		
12N 68W	11N 68W	10N 68W	9N 68W		
12N 69W	11N 69W	10N 69W	9N 69W		
12N 70W	11N 70W	10N 70W	9N 70W		
12N 71W	11N 71W	10N 71W	9N 71W		
12N 72W	11N 72W	10N 72W	9N 72W		
12N 73W	11N 73W	10N 73W	9N 73W		
12N 74W	11N 74W	10N 74W	9N 74W		
12N 75W	11N 75W	10N 75W	9N 75W		
12N 76W	11N 76W	10N 76W	9N 76W		
12N 77W	11N 77W	10N 77W	9N 77W		
12N 78W	11N 78W	10N 78W	9N 78W		
12N 79W	11N 79W	10N 79W	9N 79W		
12N 80W	11N 80W	10N 80W	9N 80W		
12N 81W	11N 81W	10N 81W	9N 81W		
12N 82W	11N 82W	10N 82W	9N 82W		
12N 83W	11N 83W	10N 83W	9N 83W		
12N 84W	11N 84W	10N 84W	9N 84W		
12N 85W	11N 85W	10N 85W	9N 85W		
12N 86W	11N 86W	10N 86W	9N 86W		
12N 87W	11N 87W	10N 87W	9N 87W		
12N 88W	11N 88W	10N 88W	9N 88W		
12N 89W	11N 89W	10N 89W	9N 89W		
12N 90W	11N 90W	10N 90W	9N 90W		
12N 91W	11N 91W	10N 91W	9N 91W		
12N 92W	11N 92W	10N 92W	9N 92W		
12N 93W	11N 93W	10N 93W	9N 93W		
12N 94W	11N 94W	10N 94W	9N 94W		
12N 95W	11N 95W	10N 95W	9N 95W		
12N 96W	11N 96W	10N 96W	9N 96W		
12N 97W	11N 97W	10N 97W	9N 97W		
12N 98W	11N 98W	10N 98W	9N 98W		
12N 99W	11N 99W	10N 99W	9N 99W		
12N 100W	11N 100W	10N 100W	9N 100W		

Exhibit C-2  
RESIDUE GAS RETURN SYSTEM

Exhibit C-2

Redtail Residue Gas Return System

Attached to and made part of the Assignment, Bill of Sale and Conveyance dated effective June 1, 2021 by and between Whiting Oil and Gas Corporation and Fundare Redtail, LLC

System Description

The Redtail Residue Gas Return System includes all residue gas pipelines running from the Redtail Plant to the well pads or central production batteries as applicable, including gas metering equipment and cathodic protection equipment.

The Redtail Residue Gas System includes approximately 23 miles of pipe ranging in size from 2-inch to 6-inch.

Gas metering equipment

System generally consists of 2"-6" orifice plate meters with ABB Totalflow flow computers. Totalizing meter located on the plant outlet, along with meters at each end user.

Pig launching/receiving equipment

N/A

Cathodic protection equipment

System details included in Exhibit C-6 Redtail Cathodic Protection System

Other equipment

N/A

See also attached map of "Redtail Residue Gas System"

ProductType
Natural Gas
☆ Field Office
WOGC Lease

[illegible]

12N 57W	11N 57W	10N 57W	9N 57W	8N 57W	7N 57W
12N 58W	11N 58W	10N 58W	9N 58W		
12N 59W	11N 59W	10N 59W	9N 59W		
12N 60W	11N 60W	10N 60W	9N 60W	7N 60W	
12N 61W	11N 61W	10N 61W	9N 61W		
12N 62W	11N 62W	10N 62W	9N 62W		
12N 63W	11N 63W	10N 63W	9N 63W		
12N 64W	11N 64W	10N 64W	9N 64W		
12N 65W	11N 65W	10N 65W	9N 65W		
12N 66W	11N 66W	10N 66W	9N 66W		
12N 67W	11N 67W	10N 67W	9N 67W		
12N 68W	11N 68W	10N 68W	9N 68W		
12N 69W	11N 69W	10N 69W	9N 69W		
12N 70W	11N 70W	10N 70W	9N 70W		
12N 71W	11N 71W	10N 71W	9N 71W		
12N 72W	11N 72W	10N 72W	9N 72W		
12N 73W	11N 73W	10N 73W	9N 73W		
12N 74W	11N 74W	10N 74W	9N 74W		
12N 75W	11N 75W	10N 75W	9N 75W		
12N 76W	11N 76W	10N 76W	9N 76W		
12N 77W	11N 77W	10N 77W	9N 77W		
12N 78W	11N 78W	10N 78W	9N 78W		
12N 79W	11N 79W	10N 79W	9N 79W		
12N 80W	11N 80W	10N 80W	9N 80W		
12N 81W	11N 81W	10N 81W	9N 81W		
12N 82W	11N 82W	10N 82W	9N 82W		
12N 83W	11N 83W	10N 83W	9N 83W		
12N 84W	11N 84W	10N 84W	9N 84W		
12N 85W	11N 85W	10N 85W	9N 85W		
12N 86W	11N 86W	10N 86W	9N 86W		
12N 87W	11N 87W	10N 87W	9N 87W		
12N 88W	11N 88W	10N 88W	9N 88W		
12N 89W	11N 89W	10N 89W	9N 89W		
12N 90W	11N 90W	10N 90W	9N 90W		

Exhibit C-3  
FIBER OPTIC SYSTEM

Exhibit C-3

Fiber Optic System and Communication Towers

Attached to and made part of the Assignment, Bill of Sale and Conveyance dated effective June 1, 2021 by and between Whiting Oil and Gas Corporation and Fundare Redtail, LLC

The Redtail Fiber Optic System includes fiber optic lines running from the existing well sites, central production batteries and communication towers (the Razor Tower is located in 10N 58W Section 23: NE ¼, Buffalo Wallow Tower is located in 10N 59W Section 31: NE ¼, Redtail Plant Tower is located in 10N 58W Section 20: NE ¼ ) to the Redtail Plant, including all vaults and any other equipment or facilities (including the towers) used in connection therewith, whether owned or leased.

The Redtail Fiber Optic System includes approximately 110 miles of fiber optic line.

See also attached map of “Redtail Fiber Optic System”

2002  
 2001  
 2000  
 1999  
 1998  
 1997  
 1996  
 1995  
 1994  
 1993  
 1992  
 1991  
 1990  
 1989  
 1988  
 1987  
 1986  
 1985  
 1984  
 1983  
 1982  
 1981  
 1980  
 1979  
 1978  
 1977  
 1976  
 1975  
 1974  
 1973  
 1972  
 1971  
 1970  
 1969  
 1968  
 1967  
 1966  
 1965  
 1964  
 1963  
 1962  
 1961  
 1960  
 1959  
 1958  
 1957  
 1956  
 1955  
 1954  
 1953  
 1952  
 1951  
 1950  
 1949  
 1948  
 1947  
 1946  
 1945  
 1944  
 1943  
 1942  
 1941  
 1940  
 1939  
 1938  
 1937  
 1936  
 1935  
 1934  
 1933  
 1932  
 1931  
 1930  
 1929  
 1928  
 1927  
 1926  
 1925  
 1924  
 1923  
 1922  
 1921  
 1920  
 1919  
 1918  
 1917  
 1916  
 1915  
 1914  
 1913  
 1912  
 1911  
 1910  
 1909  
 1908  
 1907  
 1906  
 1905  
 1904  
 1903  
 1902  
 1901  
 1900  
 1899  
 1898  
 1897  
 1896  
 1895  
 1894  
 1893  
 1892  
 1891  
 1890  
 1889  
 1888  
 1887  
 1886  
 1885  
 1884  
 1883  
 1882  
 1881  
 1880  
 1879  
 1878  
 1877  
 1876  
 1875  
 1874  
 1873  
 1872  
 1871  
 1870  
 1869  
 1868  
 1867  
 1866  
 1865  
 1864  
 1863  
 1862  
 1861  
 1860  
 1859  
 1858  
 1857  
 1856  
 1855  
 1854  
 1853  
 1852  
 1851  
 1850  
 1849  
 1848  
 1847  
 1846  
 1845  
 1844  
 1843  
 1842  
 1841  
 1840  
 1839  
 1838  
 1837  
 1836  
 1835  
 1834  
 1833  
 1832  
 1831  
 1830  
 1829  
 1828  
 1827  
 1826  
 1825  
 1824  
 1823  
 1822  
 1821  
 1820  
 1819  
 1818  
 1817  
 1816  
 1815  
 1814  
 1813  
 1812  
 1811  
 1810  
 1809  
 1808  
 1807  
 1806  
 1805  
 1804  
 1803  
 1802  
 1801  
 1800  
 1799  
 1798  
 1797  
 1796  
 1795  
 1794  
 1793  
 1792  
 1791  
 1790  
 1789  
 1788  
 1787  
 1786  
 1785  
 1784  
 1783  
 1782  
 1781  
 1780  
 1779  
 1778  
 1777  
 1776  
 1775  
 1774  
 1773  
 1772  
 1771  
 1770  
 1769  
 1768  
 1767  
 1766  
 1765  
 1764  
 1763  
 1762  
 1761  
 1760  
 1759  
 1758  
 1757  
 1756  
 1755  
 1754  
 1753  
 1752  
 1751  
 1750  
 1749  
 1748  
 1747  
 1746  
 1745  
 1744  
 1743  
 1742  
 1741  
 1740  
 1739  
 1738  
 1737  
 1736  
 1735  
 1734  
 1733  
 1732  
 1731  
 1730  
 1729  
 1728  
 1727  
 1726  
 1725  
 1724  
 1723  
 1722  
 1721  
 1720  
 1719  
 1718  
 1717  
 1716  
 1715  
 1714  
 1713  
 1712  
 1711  
 1710  
 1709  
 1708  
 1707  
 1706  
 1705  
 1704  
 1703  
 1702  
 1701  
 1700  
 1699  
 1698  
 1697  
 1696  
 1695  
 1694  
 1693  
 1692  
 1691  
 1690  
 1689  
 1688  
 1687  
 1686  
 1685  
 1684  
 1683  
 1682  
 1681  
 1680  
 1679  
 1678  
 1677  
 1676  
 1675  
 1674  
 1673  
 1672  
 1671  
 1670  
 1669  
 1668  
 1667  
 1666  
 1665  
 1664  
 1663  
 1662  
 1661  
 1660  
 1659  
 1658  
 1657  
 1656  
 1655  
 1654  
 1653  
 1652  
 1651  
 1650  
 1649  
 1648  
 1647  
 1646  
 1645  
 1644  
 1643  
 1642  
 1641  
 1640  
 1639  
 1638  
 1637  
 1636  
 1635  
 1634  
 1633  
 1632  
 1631  
 1630  
 1629  
 1628  
 1627  
 1626  
 1625  
 1624  
 1623  
 1622  
 1621  
 1620  
 1619  
 1618  
 1617  
 1616  
 1615  
 1614  
 1613  
 1612  
 1611  
 1610  
 1609  
 1608  
 1607  
 1606  
 1605  
 1604  
 1603  
 1602  
 1601  
 1600  
 1599  
 1598  
 1597  
 1596  
 1595  
 1594  
 1593  
 1592  
 1591  
 1590  
 1589  
 1588  
 1587  
 1586  
 1585  
 1584  
 1583  
 1582  
 1581  
 1580  
 1579  
 1578  
 1577  
 1576  
 1575  
 1574  
 1573  
 1572  
 1571  
 1570  
 1569  
 1568  
 1567  
 1566  
 1565  
 1564  
 1563  
 1562  
 1561  
 1560  
 1559  
 1558  
 1557  
 1556  
 1555  
 1554  
 1553  
 1552  
 1551  
 1550  
 1549  
 1548

新編 漢書 卷一百一十五 地理志第六十五

[illegible]



Exhibit C-4  
REDTAIL OIL GATHERING SYSTEM

Exhibit C-4

Redtail Oil Gathering System

Attached to and made part of the Assignment, Bill of Sale and Conveyance dated effective June 1, 2021 by and between Whiting Oil and Gas Corporation and Fundare Redtail, LLC

System Description

The Redtail Oil Gathering System includes all oil gathering pipelines running from the central production batteries or well sites to the Pawnee Oil Terminal, including all oil metering and pumping equipment, pig launching and receiving equipment, cathodic protection equipment and other equipment used in connection therewith, whether owned or leased, now or hereafter installed on such pipelines.

The Redtail Oil Gathering System includes approximately 25 miles of pipe ranging in size from 4-inch to 12-inch. Carbon steel construction. Segments of this system greater than 8" are subject to PHMSA regulations. System includes 28 LACT pumping units, plus one custody transfer skid at the Terminal.

Oil metering equipment

All oil metering is performed via Coriolis type meters, various sizing to match expected volumes. Oil quality is checked via BSW sampling probes at each LACT unit. System also includes a Coriolis based leak detect system.

Oil pumping equipment

System includes 24 Moyno shipping pumps – Progressive cavity type  
System includes 4 Viking shipping pumps – Gear type

Pig launching/receiving equipment

System consists of 6 separate segments, each having dedicated launchers and receivers.

Cathodic protection equipment

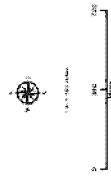
System details included in Exhibit C-6 Redtail Cathodic Protection System

Other equipment

N/A

See also attached map of "Redtail Oil Gathering System"

Crude Oil  
Field Office  
WOGC Lease



2010年12月25日 星期五

12N 57W	11N 57W	10N 57W	9N 57W	8N 57W	7N 57W
12N 58W	11N 58W	10N 58W	9N 58W		
12N 59W		10N 59W	9N 59W		
					7N 60W

Exhibit C-5  
EQUIPMENT

**Exhibit C-5  
COMPRESSORS**  
Attached to and made part of the Assignment, Bill of Sale and Conveyance dated effective June 1, 2021  
by and between Whiting Oil and Gas Corporation and Fundare Redtail, LLC

Whiting Property Name	Service	Supplier	Nominal Speed (rpm)	Electric or Gas Driver	Driver Make / Model	Driver Nominal HP	Driver SN	Compressor Frame	Compressor SN	Compressor Frame	1st stage	2nd stage	3rd stage	4th stage	Capacity (MMcfd) at Ps-Pd (psig)
Redtail Gas Plant	In Service - Inlet/Residue	Exterran	1200	Electric	GE	2500	BHH284003928	Ariel IGD4	F-44700		26.5"	22"	12.5"	7.875"	11 @ 20-800#
Redtail Gas Plant	In Service - Inlet/Residue	Exterran	1200	Electric	GE	2500	BHH284003929	Ariel IGD4	F-44792		26.5"	22"	12.5"	7.875"	11 @ 20-800#
Redtail Gas Plant	In Service - Inlet/Residue	Exterran	1200	Electric	GE	2500	BHH284003947	Ariel IGD4	F-46209		26.5"	22"	12.5"	7.875"	11 @ 20-800#
Redtail Gas Plant	In Service - Inlet/Residue	Exterran	1200	Electric	GE	2500	BHH284003946	Ariel IGD4	F-46210		26.5"	22"	12.5"	7.875"	11 @ 20-800#
Redtail Gas Plant	In Service - Inlet/Residue	Exterran	900	Electric	Hyundai	2000	20170485RHM165002	Ariel I6K4	F-41594		24.125"	17.375"	10.5"	6.75"	7 @ 20-800#
Redtail Gas Plant	In Service - Inlet/Residue	Exterran	900	Electric	Hyundai	2000	20170485RHM165003	Ariel I6K4	F-41691		24.125"	17.375"	10.5"	6.75"	7 @ 20-800#
Redtail Gas Plant	In Service - Inlet/Residue	Exterran	900	Electric	Hyundai	2000	20170485RHM165001	Ariel I6K4	F-43201		24.125"	17.375"	10.5"	6.75"	7 @ 20-800#
Redtail Gas Plant	Propane Refrig	Enerflex	3550	Electric	Siemens	2100	3004612656-10	Frick SGCH-3519	1024143066297Z						
Redtail Gas Plant	Propane Refrig	Enerflex	3550	Electric	Siemens	2100	3004950478-10	Frick TDSB355XL	009358XL						
Redtail Gas Plant	Propane Refrig	Enerflex	3550	Electric	Siemens	2100	3004612656-20	Frick SGXB-3519	10241H42937722Z						
Redtail Gas Plant	Propane Refrig - spare comp				n/a, just spare compressor			Frick TDSH355XL	0019XL						
Redtail Gas Plant	Propane Refrig - spare comp	Enerflex	440	Gas Integral		587		Ajax DPC 2803 LE	85640		28"	16"			
Redtail Gas Plant	Propane Refrig - spare comp	Enerflex	440	Gas Integral		587		Ajax DPC 2803 LE	85641		28"	16"			
Redtail Gas Plant	Out of Service - Propane	Enerflex	440	Gas Integral		587		Ajax DPC 2803 LE	85642		28"	16"			
Redtail Gas Plant - Enerflex yard in Casper	Future Residue Booster	Enerflex	900	Electric	Siemens	4200		Ariel KB24			4x 9-1/4K (8.75 bore)				86 @ 700-1450#
Redtail Gas Plant - Westfreight yard in Houston	Future Inlet Compression	Enerflex	900	Electric	Siemens	4950		Ariel I6Z6			3x 26-1/2Z10 (12.0 bore)	24-1/8Z10	15-7/8Z	12-1/2Z10 (12.0 bore)	21 @ 20-800#
Redtail Gas Plant - Westfreight yard in Houston	Future Inlet Compression	Enerflex	900	Electric	Siemens	4950		Ariel I6Z6			3x 26-1/2Z11	24-1/8Z11	15-7/8Z	12-1/2Z10 (12.0 bore)	21 @ 20-800#

Exhibit C-6  
REDTAIL CATHODIC PROTECTION SYSTEM

Exhibit C-6

Redtail Cathodic Protection System

Attached to and made part of the Assignment, Bill of Sale and Conveyance dated effective June 1, 2021 by and between Whiting Oil and Gas Corporation and Fundare Redtail, LLC

System Description

Midstream Assets – Oil gathering, steel gas gathering, field residue gas, Plant residue sales, plant NGL sales

These assets are cathodically protected by Impressed Current Cathodic Protection, provided by two 50 Volt/50 Amp Rectifiers, each connected to its own 10" X 300' High Silicon Cast Iron Anode beds.

Steel segments connected to poly gas gathering vary in coverage. There are a few that are bonded to the above ICCP, if a bond location is easily accessible. Others are covered by a dedicated High Potential Magnesium Anode Galvanic System; however, the majority are not currently cathodically protected. An initiative is underway to cover all of these locations with the previously mentioned Galvanic system, as the opportunity arises.

Upstream Assets

5 CPB's are cathodically protected by Impressed Current Cathodic Protection Systems. Razor 11CPB, Razor 21CPB, Razor 26CPB, Razor 33CPB, and Horsetail 30CPB, each have their own 50Volt/ 50 Amp Rectifier and 8" X 250' Mixed Metal Oxide Anode bed.

The remaining locations vary in coverage. Currently, two locations are entirely covered by dedicated High Potential Magnesium Anode Galvanic Systems, three are partially covered by dedicated High Potential Magnesium Anode Galvanic Systems; however, the majority are not currently cathodically protected. An initiative is underway to cover all of these locations with the previously mentioned Galvanic system, as the opportunity arises.

Exhibit D  
SURFACE USE AGREEMENTS, RIGHTS-OF-WAY



Attached to and made a part of the Assignment, Bill of Sale and Conveyance dated effective June 1, 2021 by and between Whiting Oil and Gas Corporation and Fundare Retail, LLC

Well	RED TAIL	ROW	CO076, 900-151 TIMBRO RANCH AND CATTLE COMPANY LLC	WHITTING OIL AND GAS CORPORATION	
Well	RED TAIL	ROW	CO076, 900-152 LENDYL J WALKER AND DEBRA J WALKER	WHITTING OIL AND GAS CORPORATION	<p>Tract: 1</p> <p>6th Meridian</p> <p>T10N R58W</p> <p>Sec 25: LEGAL -- N2 - A 30 FOOT WIDE TRACT OF LAND LOCATED IN THE N2, THE CENTERLINE OF SAID TRACT BEING DESCRIBED AS FOLLOWS:</p> <p>COMMENCING AT THE NW CORNER OF SECTION, A FOUND 2.5" ALUMINUM CAP (PLS 17492), WHENCE THE NE CORNER OF SAID SECTION, A FOUND 2.5" ALUMINUM CAP (ILLEGIBLE), BEARS N88°28'59"E (BASIS OF BEARING), A DISTANCE OF 5,349.99 FEET;</p> <p>THENCE 857°15'08"E, OVER AND ACROSS SAID SECTION, A DISTANCE OF 798.32 FEET TO THE POINT OF BEGINNING OF SAID TRACT;</p> <p>THENCE 846°31'01"E, A DISTANCE OF 137.40 FEET TO AN ANGLE POINT;</p> <p>THENCE N88°28'49"E A DISTANCE OF 2,280.88 FEET, TO THE POINT OF ENDING.</p>
Well	RED TAIL	ROW	CO076, 900-017 WILLIAM M TOEDTL AND AMELIA C TOEDTL	ANTELOPE PRODUCTION COMPANY	<p>Tract: 1</p> <p>6th Meridian</p> <p>T10N R57W</p> <p>Sec 21: N2N2 -- N2N2</p> <p>Sec 22: LEGAL -- N2NW, BEGINNING AT A POINT ON THE WEST BOUNDARY LINE OF SECTION, APPROXIMATELY 40 FEET SOUTH OF THE NW CORNER THEREOF, THENCE SOUTH, 63 DEG EAST, APPROXIMATELY 1,900 FT TO A POINT, THENCE EAST ACROSS THE N2N2 OF SECTION, GENERALLY PARALLEL TO THE NORTH BOUNDARY LINE THEREOF, TO A POINT APPROXIMATELY 900 FT SOUTH OF THE NE CORNER OF SECTION, THENCE NORTH, 85°30' EAST, INTO AND ACROSS THE N2NW OF SAID SECTION 22, A DISTANCE OF APPROXIMATELY 2,200 FT TO AN EXISTING GAS PIPELINE OWNED BY KANSAS-NEBRASKA NATURAL GAS COMPANY, INC., LOCATED APPROXIMATELY 660 FT SOUTH AND 2,187 FT EAST OF THE NW CORNER OF SAID SECTION 22, A DISTANCE OF APPROXIMATELY 466.67 RODS</p>

County/Parish	Project Name	Record Type	Case No.	Issued	Issue	Legal Description
Weid	REDTALL	ROW	C0076-900-018	UNITED STATES OF AMERICA ACTING THROUGH	ANTELOPE PRODUCTION COMPANY	Tract: 1 6th Meridian T10N R57W Sec 18: LEGAL -- S2SE (24 RODS) BEGINNING AT A POINT ON THE WEST BOUNDARY LINE OF THE SE2W OF SECTION, APPROXIMATELY 30 FT NORTH OF THE SOUTHWEST CORNER THEREOF, THENCE EAST INTO AND ACROSS THE SE2W AND THE S2SE OF SECTION, GENERALLY PARALLEL TO THE SOUTH BOUNDARY LINE THEREOF, TO A POINT ON THE EAST BOUNDARY LINE OF SECTION, APPROXIMATELY 30 FT NORTH OF THE SOUTHEAST CORNER THEREOF, A DISTANCE OF APPROXIMATELY 240 RODS.
Weid	REDTAIL	ROW	C0076-900-019	E BROOKS STANLEY AKA BROOKS STANLEY	ANTELOPE PRODUCTION COMPANY	Tract: 1 6th Meridian T10N R57W Sec 18: LEGAL -- L4 (SWSW) BEGINNING AT A POINT ON THE WEST R.O.-W LINE OF WEID COUNTY ROAD 135, APPROXIMATELY 30 FT NORTH AND 30 FT EAST OF THE SOUTHWEST CORNER OF SAID SECTION 18, THENCE EAST INTO AND ACROSS LOT 4 (SWSW) OF SAID SECTION 18, GENERALLY PARALLEL TO THE SOUTH BOUNDARY LINE THEREOF, TO A POINT ON THE EAST BOUNDARY LINE OF SAID LOT 4 (SWSW), APPROXIMATELY 30 FT NORTH OF THE SOUTHEAST CORNER THEREOF, A DISTANCE OF APPROXIMATELY 78.18 RODS.
Weid	REDTAIL	ROW	C0076-900-020	BROOKS STANLEY ET AL	ANTELOPE PRODUCTION COMPANY	Tract: 1 6th Meridian T10N R57W Sec 17: LEGAL -- S2SE, BEGINNING AT A POINT ON THE WEST BOUNDARY LINE OF THE SW2E OF SECTION, APPROXIMATELY 30 FEET NORTH OF THE SOUTHWEST CORNER THEREOF, THENCE EAST INTO AND ACROSS THE S2SE OF SECTION, GENERALLY PARALLEL TO THE SOUTH BOUNDARY LINE THEREOF, TO A POINT APPROXIMATELY 30 FT NORTH AND 350 FT WEST OF THE SOUTHEAST CORNER OF SECTION, THENCE SOUTHEAST ACROSS THE COMMON BOUNDARY LINE BETWEEN SECTIONS 17 AND 20 TO A POINT ON THE EAST BOUNDARY LINE OF SECTION 20, APPROXIMATELY 40 FT SOUTH OF THE NORTHEAST CORNER THEREOF, A DISTANCE OF APPROXIMATELY 160.14 RODS. Sec 20: NENE -- NENE

County/Parish	Project Name	Record Type	Case No.	Assor	Assesee	Legal description
Weid	RED TAIL	ROW	CO076-900-021	MILDRED E FISHER AND MARVIN R STANLEY AS T-I-C	ANTELOPE PRODUCTION COMPANY	<p>Tract: 1</p> <p>6th Meridian</p> <p>T10N R57W</p> <p>Sec 20: LEGAL -- NENE, BEGINNING AT A POINT ON THE WEST BOUNDARY LINE OF THE SWSE OF SECTION, APPROXIMATELY 30 FEET NORTH OF THE SOUTHWEST CORNER THEREOF, THENCE EAST INTO AND ACROSS THE S2SE OF SECTION, GENERALLY PARALLEL TO THE SOUTH BOUNDARY LINE THEREOF, TO A POINT APPROXIMATELY 30 FT NORTH AND 350 FT WEST OF THE SOUTHEAST CORNER OF SECTION, THENCE SOUTHEAST ACROSS THE COMMON BOUNDARY LINE BETWEEN SECTIONS 17 AND 20 TO A POINT ON THE EAST BOUNDARY LINE OF SECTION 20, APPROXIMATELY 40 FT SOUTH OF THE NORTHEAST CORNER THEREOF, A DISTANCE OF APPROXIMATELY 160.14 RODS.</p>
Weid	RED TAIL	ROW	CO076-900-022	NELSON RANCHES INC	ANTELOPE PRODUCTION COMPANY	<p>Tract: 1</p> <p>6th Meridian</p> <p>T10N R59W</p> <p>Sec 14: N2N2 - N2N2</p> <p>Sec 13: NWNW, LOTS 1,2,3 -- L1, L2, L3, NWNW (N2N2)</p> <p>T10N R58W</p> <p>Sec 18: N2NE, NENW, LOTS 1 - L1, N2NE, NENW (N2N2)</p> <p>Sec 17: N2N2 - N2N2;</p> <p>ON A ROUTE DESCRIBED AS FOLLOWS, TO-WIT:</p> <p>BEGINNING AT A POINT ON THE NORTH R-O-W LINE OF WEID COUNTY ROAD #118, APPROXIMATELY 970' WEST AND 30' SOUTH OF THE NORTHEAST CORNER OF SAID SECTION 14, THENCE EAST INTO AND ACROSS SAID SECTIONS 14, 13, 18 AND 17, GENERALLY PARALLEL TO THE NORTH BOUNDARY LINES OF SAID SECTIONS TO A POINT ON THE EAST BOUNDARY LINE OF SAID SECTION 17 APPROXIMATELY 30' SOUTH OF THE NORTHEAST CORNER THEREOF, A DISTANCE OF APPROXIMATELY 1018.79 RODS.</p>
Weid	RED TAIL	ROW	CO076-900-023	DONALD V STANLEY JR, MARGARET E. TRACE,	ANTELOPE PRODUCTION COMPANY	<p>Tract: 1</p> <p>6th Meridian</p> <p>T10N R57W</p> <p>Sec 17: LEGAL -- S2SW, BEGINNING AT A POINT ON THE WEST BOUNDARY LINE OF SECTION APPROXIMATELY 30' NORTH OF THE SOUTHWEST CORNER THEREOF, THENCE EAST INTO AND ACROSS SECTION GENERALLY PARALLEL TO THE SOUTH BOUNDARY LINE THEREOF, TO A POINT ON THE EAST BOUNDARY LINE OF THE S2SW OF SECTION, APPROXIMATELY 30' NORTH OF THE SOUTHEAST CORNER THEREOF, A DISTANCE OF APPROXIMATELY 160 RODS.</p>

County/Parish	Project Name	Record Type	Case No.	Owner	Issue	Legal Description
Weld	REDTALL	ROW	CO076-900-024	NELSON RANCHES INC	ANTELOPE PRODUCTION COMPANY	<p>Tract: 1</p> <p>6th Meridian</p> <p>T10N R58W</p> <p>Sec 7: W2 -- W2</p> <p>Sec 17: ALL -- ALL</p> <p>Sec 18: E2NW, NE, NESW, N2SE, SWSE, LOTS 1,2,3,4 -- L1, L2, L3, L4, E2NW, NE, NESW, N2SE, SWSE</p> <p>Sec 19: E2 -- E2</p> <p>Sec 20: ALL -- ALL</p> <p>Sec 29: NW, NWSW -- NW, NWSW</p>
Weld	REDTALL	ROW	CO076-900-025	DEWITT BRENNAN	ANTELOPE PRODUCTION COMPANY	<p>Tract: 1</p> <p>6th Meridian</p> <p>T10N R58W</p> <p>Sec 29: SWSW -- SWSW</p> <p>Sec 32: NW, NW -- NW, NW</p>
Weld	REDTALL	ROW	CO076-900-026	GARY JOHNSTON	ANTELOPE PRODUCTION COMPANY	<p>Tract: 1</p> <p>6th Meridian</p> <p>T10N R58W</p> <p>Sec 32: SWNW, NWSW -- SWNW, NWSW</p>
Weld	REDTALL	ROW	CO076-900-027	COLBY N VAN CLEAVE AND SANDRA K VAN CLEAVE	ANTELOPE ENERGY COMPANY, LLC	<p>Tract: 1</p> <p>6th Meridian</p> <p>T9N R57W</p> <p>Sec 6: W2NW -- W2NW</p> <p>T9N R58W</p> <p>Sec 1: E2NE -- E2NE</p> <p>SEE ATTACHMENTS FOR PLAT</p>
Weld	REDTALL	ROW	CO076-900-028	JOHN C TOEDTL AND BARBARA TOEDTL	ANTELOPE ENERGY COMPANY, LLC	<p>Tract: 1</p> <p>6th Meridian</p> <p>T10N R57W</p> <p>Sec 21: SENE, SESW, W2SE, NESE -- SENE, SESW, W2SE, NESE</p> <p>Sec 22: W2NW, NENW -- W2NW, NENW</p> <p>Sec 28: N2NW, SWNW -- N2NW, SWNW</p> <p>Sec 29: E2NE, SESW, NESE, W2SE -- E2NE, SESW, NESE, W2SE</p> <p>Sec 31: SWSE, E2SE -- SWSE, E2SE</p> <p>Sec 32: NWSW, NW -- NWSW, NW</p> <p>SEE ATTACHMENTS FOR PLAT</p>
Weld	REDTALL	ROW	CO076-900-029	DONNA LEHFELT PERSONAL REPRESENTATIVE OF THE	ANTELOPE ENERGY COMPANY, LLC	<p>Tract: 1</p> <p>6th Meridian</p> <p>T10N R57W</p> <p>Sec 28: N2NW, SWNW -- N2NW, SWNW</p> <p>Sec 29: E2NE, SESW, NESE, W2SE -- E2NE, SESW, NESE, W2SE</p> <p>Sec 31: SWSE, E2SE -- SWSE, E2SE</p> <p>Sec 32: NWSW, NW -- NWSW, NW</p> <p>SEE ATTACHMENTS FOR PLAT</p>

County/Parish	Project Name	Record Type	Case No.	Asses	Asses	Legal description
Weid	REDTAIL	ROW	CO076-900-033	DOROTHY L ROBERTS A MARRIED WOMAN	ANTELOPE ENERGY COMPANY, LLC	Tract: 1 6th Meridian T10N R57W Sec 28: N2NW,SWNW -- N2NW,SWNW Sec 29: E2NE,S3SW,NESE,W2SE -- E2NE,SESW,NESE,W2SE Sec 31: SWSE,E2SE -- SWSE,E2SE Sec 32: NWSW,NW -- NWSW,NW SEE ATTACHMENTS FOR PLAT
Weid	REDTAIL	ROW	CO076-900-031	ARTHUR L TOEDTL A MARRIED MAN	ANTELOPE ENERGY COMPANY, LLC	Tract: 1 6th Meridian T10N R57W Sec 28: N2NW,SWNW -- N2NW,SWNW Sec 29: E2NE,S3SW,NESE,W2SE -- E2NE,SESW,NESE,W2SE Sec 31: SWSE,E2SE -- SWSE,E2SE Sec 32: NWSW,NW -- NWSW,NW SEE ATTACHMENTS FOR PLAT
Weid	REDTAIL	ROW	CO076-900-032	COLBY N VAN CLEAVE AND SANDRA K VAN CLEAVE	ANTELOPE ENERGY COMPANY, LLC	Tract: 1 6th Meridian T9N R57W Sec 6: SENE, LOTS 2,3,4,5 -- 12,13,14,15, SENE T9N R58W Sec 1: S2NE -- S2NE SEE ATTACHMENTS FOR PLAT
Weid	REDTAIL	ROW	CO076-900-035	NELSON RANCHES INC	WHITTING OIL AND GAS CORPORATION	Tract: 1 6th Meridian T10N R58W Sec 7: W2 -- W2 Sec 31: S2NW,N2SW -- S2NW,N2SW T10N R59W Sec 9: S2 -- S2 Sec 10: ALL -- ALL Sec 11: ALL -- ALL Sec 12: ALL -- ALL SEE ATTACHMENT FOR PIPELINE
Weid	REDTAIL	ROW	CO076-900-129	TIMBRO RANCH & CATTLE CO LLC	WHITTING OIL AND GAS CORPORATION	Tract: 1 6th Meridian T9N R59W Sec 1: N2 -- N2 Sec 2: NE,W2 -- NE,W2 Sec 3: NWSW,S2S2 -- NWSW,S2S2 Sec 4: E2NE,W2,SE -- E2NE,W2,SE
Weid	REDTAIL	ROW	CO076-900-037	CINDY I JOHNSTON A WIDOW	WHITTING OIL AND GAS CORPORATION	Tract: 1 6th Meridian T10N R58W Sec 31: SENE,SE -- SENE,SE Sec 32: SWNW,NWSW -- SWNW,NWSW

County/Parish	Project Name	Record Type	Case No.	Assor	Issue	Legal description
Weid	RED TAIL	ROW	CO076-900-038	WADE E CASTOR AKA WADE CASTOR AND	WHITTING OIL AND GAS CORPORATION	Tract: 1 6th Meridian T9N R59W Sec 16: NWSW, NWSE -- NWSW, NWSE
Weid	RED TAIL	ROW	CO076-900-036	NELSON RANCHES INC	WHITTING OIL AND GAS CORPORATION	Tract: 1 6th Meridian T10N R58W Sec 7: W2 -- W2 Sec 31: S2NW, N2SW -- S2NW4, N2SW4 T10N R59W Sec 9: S2 -- S2 Sec 10: ALL -- ALL Sec 11: ALL -- ALL Sec 12: ALL -- ALL
Weid	RED TAIL	ROW	CO076-229-000	STATE OF COLORADO BOARD OF LAND COMMISSIONERS	WHITTING OIL AND GAS CORPORATION	Tract: 1 6th Meridian T10N R60W Sec 36: LEGAL -- FRACTIONAL PART NW
Weid	RED TAIL	ROW	CO076-900-016	TIMBRO RANCH & CATTLE CO LLC	WHITTING OIL AND GAS CORPORATION	Tract: 1 6th Meridian T9N R59W Sec 2: W2 -- W2 A PERMANENT EASEMENT 30' WIDE (15' ON EACH SIDE OF THE CENTERLINE) AND APPROXIMATELY 2.618' IN LENGTH
Weid	RED TAIL	ROW	CO076-900-001	TIMBRO RANCH & CATTLE COMPANY LLC	WHITTING OIL AND GAS CORPORATION	Tract: 1 6th Meridian T9N R59W Sec 4: LOTS 3, 4 -- L3, L4 (N2NW, S2NW) Sec 5: N2 -- N2

County/Parish	Project Name	Record Type	Case No.	Asses	Issue	Legal Description
Weid	REDTAIL	ROW	CO076-900-002	ST OF CO ST BD OF LAND COMM - R/W 3558	WHITTING OIL AND GAS CORPORATION	<p>Tract: 1 6th Meridian T10N R59W</p> <p>Sec 36: LEGAL -- SENW, E2 (A 30' WIDE RIGHT OF WAY IS ON EACH SIDE OF THE FOLLOWING DESCRIBED CENTERLINE): BEGINNING AT POINT A ON THE SOUTH LINE OF THE SESE OF SECTION 36, WHICH BEARS S89° 22'04"W 770.08' FROM THE E CORNER OF SECTION, THENCE N03°05'04"E 57.71', THENCE N09°35'35"W 418.98', THENCE N02°41'16"E 479.84', THENCE N22°38'25"W 167.38', THENCE N40°32'15"W 267.21', THENCE N40°56'35"W 702.87', THENCE N48°35'23"W 1082.29', THENCE N70° 01'13"W 112.22', THENCE N88°44'05"W 229.57', THENCE N63°58'44"W 52.70', THENCE N30°05'29"W 62.28', THENCE N15°53'54"W 270.77', THENCE N04°53'31"E 155.33', THENCE S9°40'28" E 32.40', THENCE N85°06'31"E 442.29', THENCE S73°55'24"E 305.65", THENCE S83°05'29"E 177.07', THENCE S85°12'17"E 1015.68', THENCE S85°57'45"E 893.75" TO A POINT ON THE EAST LINE OF SEINE OF SECTION, WHICH BEARS N00°52'33"E 233.64' FROM THE EAST CORNER OF SECTION. THE SIDE LINES OF SAID DESCRIBED RIGHT-OF-WAY BEING SHORTENED OR ELONGATED TO MEET THE GRANTOR'S PROPERTY LINES. BASIS OF BEARING IS A G.P.S OBSERVATION. CONTAINS 4.770 ACRES MORE OR LESS</p>
Weid	REDTAIL	ROW	CO076-900-030	TIMBRO RANCH & CATTLE COMPANY LLC	WHITTING OIL AND GAS CORPORATION	<p>Tract: 1 6th Meridian T9N R59W</p> <p>Sec 5: N2NW -- N2NW</p>
Weid	REDTAIL	ROW	CO076-900-004	TIMBRO RANCH & CATTLE COMPANY LLC	WHITTING OIL AND GAS CORPORATION	<p>Tract: 1 6th Meridian T9N R59W</p> <p>Sec 4: NW -- NW</p>
Weid	REDTAIL	ROW	CO076-900-005	TIMBRO RANCH & CATTLE COMPANY LLC	WHITTING OIL AND GAS CORPORATION	<p>Tract: 1 6th Meridian T9N R59W</p> <p>Sec 2: W2 -- W2</p>

County/Parish	Project Name	Record Type	Case No.	Asses	Legal description
Weid	REDTAIL	ROW	CO076-900-006 TIMBRO RANCH AND CATTLE COMPANY LLC	WHITTING OIL AND GAS CORPORATION	<p>Tract: 1 6th Meridian T9N R59W Sec 7: S2 -- S2 Sec 8: S2 -- S2 Sec 9: SW -- SW AN EXCLUSIVE PIPELINE EASEMENT 80' WIDE (40' ON EACH SIDE OF THE CENTERLINE) AND APPROXIMATELY 7.572' IN LENGTH</p>
Weid	REDTAIL	ROW	CO076-900-007 ROBERT ROHN	WHITTING OIL AND GAS CORPORATION	<p>Tract: 1 T10N R58W Sec 32: S2 -- S2 Sec 33: SW, W2SE -- SW, W2SE AN EXCLUSIVE PERMANENT EASEMENT 80' WIDE (40' ON EACH SIDE OF THE CENTERLINE) AND APPROXIMATELY 9.604' IN LENGTH</p>
Weid	REDTAIL	ROW	CO076-900-008 JOHN HYNES JR,	WHITTING OIL AND GAS CORPORATION	<p>Tract: 1 T9N R59W Sec 3: NW -- NW AN EXCLUSIVE PIPELINE EASEMENT 80' WIDE (40' ON EACH SIDE OF THE CENTERLINE) AND APPROXIMATELY 2.879' IN LENGTH</p>
Weid	REDTAIL	ROW	CO076-900-009 PAUL HENG	WHITTING OIL AND GAS CORPORATION	<p>Tract: 1 T9N R59W Sec 3: NW -- NW AN EXCLUSIVE PIPELINE EASEMENT 80' WIDE (40' ON EACH SIDE OF THE CENTERLINE) AND APPROXIMATELY 2.879' IN LENGTH</p>
Weid	REDTAIL	ROW	CO076-900-010 MERRILY SETLAK	WHITTING OIL AND GAS CORPORATION	<p>Tract: 1 T9N R59W Sec 3: NW -- NW AN EXCLUSIVE PIPELINE EASEMENT 80' IN WIDTH (40' ON EACH SIDE OF THE CENTERLINE) AND APPROXIMATELY 2.879' IN LENGTH</p>
Weid	REDTAIL	ROW	CO076-294-000 LENDY J WALKER AND DEBRA J WALKER	WHITTING OIL AND GAS CORPORATION	<p>Tract: 1 6th Meridian T10N R58W Sec 30: W2, S2SE -- W2, S2SE ROAD CONSTRUCTED ACROSS SAID LANDS SHALL NOT EXCEED 33' IN WIDTH WITHOUT PRIOR APPROVAL OF GRANITOR</p>
Weid	REDTAIL	ROW	CO076-900-011 WEID COUNTY PUBLIC WORKS DEPARTMENT RW13-00128	WHITTING OIL AND GAS CORPORATION	<p>Tract: 1 6th Meridian T9N R58W T10N R58W T9N R59W</p>
Weid	REDTAIL	ROW	CO076-900-012 WEID COUNTY PUBLIC WORKS DEPARTMENT RW13-00131	WHITTING OIL AND GAS CORPORATION	<p>Tract: 1 T9N R59W Sec 7: LEGAL Sec 8: LEGAL Sec 9: LEGAL</p>
Weid	REDTAIL	ROW	CO076-900-013 TIMBRO RANCH & CATTLE COMPANY LLC	WHITTING OIL AND GAS CORPORATION	<p>Tract: 1 6th Meridian T9N R58W Sec 5: W2 -- W2</p>



County/Parish	Project Name	Record Type	Case No.	Asses	Legal description
Weld	REDTAL	ROW	CO076-900-014	TIMBRO RANCH AND CATTLE COMPANY LLC	WHITTING OIL AND GAS CORPORATION
Weld	REDTAL	ROW	CO076-900-015	NELSON RANCHES INC	WHITTING OIL AND GAS CORPORATION
Weld	REDTAL	ROW	CO076-900-039	ROBERT ROHN	WHITTING OIL AND GAS CORPORATION
Weld	REDTAL	ROW	CO076-900-040	TIMBRO RANCH & CATTLE COMPANY LLC	WHITTING OIL AND GAS CORPORATION
<p>Sec 6: S2 -- S2 T9N R59W Sec 1: N2 -- N2 Sec 3: NE -- NE AN EXCLUSIVE PIPELINE EASEMENT 80' WIDE (40' ON EACH SIDE OF THE CENTERLINE) AND APPROXIMATELY 18,047' IN LENGTH</p> <p>Tract: 1 6th Meridian T9N R59W Sec 4: S2,NW,E2NE -- S2, NW, E2NE</p> <p>Tract: 1 6th Meridian T10N R58W Sec 21: E2 -- E2 Sec 28: NE,N2SE,SWSE -- NE, N2SE, SWSE Sec 33: W2NE -- W2NE AN EXCLUSIVE PIPELINE EASEMENT 80' WIDE (40' ON EACH SIDE OF THE CENTERLINE) AND APPROXIMATELY 11,433' IN LENGTH</p> <p>Tract: 1 6th Meridian T10N R58W Sec 33: SW -- SW AN EXCLUSIVE PIPELINE EASEMENT 80' WIDE (40' ON EACH SIDE OF THE CENTERLINE) AND APPROXIMATELY 63' IN LENGTH</p> <p>Tract: 1 6th Meridian T9N R59W Sec 2: N2 -- N2 Sec 4: E2NE,E2NW,N2S2 -- E2NE, E2NW, N2S2 Sec 5: NW -- NW Sec 6: NE -- NE AN EXCLUSIVE PIPELINE EASEMENT 80' WIDE (40' ON EACH SIDE OF THE CENTERLINE) AND APPROXIMATELY 13,842' IN LENGTH</p>					

County/Parish	Project Name	Record Type	Case No.	Asses	Legal Description
Weld	REDTAIL	ROW	CO076-900-041	TIMBRO RANCH & CATTLE COMPANY LLC	WHITTING OIL AND GAS CORPORATION
					<p>Tract: 1</p> <p>6th Meridian</p> <p>T10N RS9W</p> <p>Sec 31: SMSW -- SMSW</p> <p>AN EXCLUSIVE PIPELINE EASEMENT 40' WIDE (15' ON EACH SIDE OF THE CENTERLINE AND APPROXIMATELY 874' IN LENGTH.</p>
Weld	REDTAIL	ROW	CO076-900-042	TIMBRO RANCH & CATTLE COMPANY LLC	WHITTING OIL AND GAS CORPORATION
					<p>Tract: 1</p> <p>6th Meridian</p> <p>T10N RS8W</p> <p>Sec 3: W2 -- W2</p> <p>Sec 10: NW -- NW</p> <p>AN EXCLUSIVE PIPELINE EASEMENT 80' WIDE (40' ON EACH SIDE OF THE CENTERLINE) AND APPROXIMATELY 7,536' IN LENGTH</p>
Weld	REDTAIL	ROW	CO076-900-043	TIMBRO RANCH & CATTLE COMPANY LLC	WHITTING OIL AND GAS CORPORATION
					<p>Tract: 1</p> <p>6th Meridian</p> <p>T10N RS8W</p> <p>Sec 26: NE,N2S2 -- NE, N2S2</p> <p>T10N RS7W</p> <p>Sec 30: N2 -- N2</p> <p>AN EXCLUSIVE PIPELINE EASEMENT 80' WIDE (40' ON EACH SIDE OF THE CENTERLINE) AND APPROXIMATELY 4,327' IN LENGTH</p>
Weld	REDTAIL	ROW	CO076-900-044	NELSON RANCHES INC A COLORADO CORPORATION	WHITTING OIL AND GAS CORPORATION
					<p>Tract: 1</p> <p>6th Meridian</p> <p>T10N RS8W</p> <p>Sec 21: E2 -- E2</p> <p>AN EXCLUSIVE PIPELINE EASEMENT 80' WIDE (40' ON EACH SIDE OF THE CENTERLINE) AND APPROXIMATELY 1,101' IN LENGTH.</p>
Weld	REDTAIL	ROW	CO076-900-045	NELSON RANCHES INC A COLORADO CORPORATION	WHITTING OIL AND GAS CORPORATION
					<p>Tract: 1</p> <p>6th Meridian</p> <p>T10N RS8W</p> <p>Sec 28: N2SE -- N2SE</p> <p>AN EXCLUSIVE PIPELINE EASEMENT 80' (40' ON EACH SIDE OF THE CENTERLINE) AND APPROXIMATELY 1,310' IN LENGTH</p>
Weld	REDTAIL	ROW	CO076-900-046	PATRICK J WOODS	WHITTING OIL AND GAS CORPORATION
					<p>Tract: 1</p> <p>6th Meridian</p> <p>T9N RS9W</p> <p>Sec 1: SW -- SW</p> <p>AN EXCLUSIVE PIPELINE EASEMENT 30' WIDE (15' ON EACH SIDE OF THE CENTERLINE) AND APPROXIMATELY 1,935' IN LENGTH</p>

County/Parish	Project Name	Record Type	Case No.	Assor	Issue	Legal description
Weid	REDTAL	ROW	CO076-900-047	TIMBRO RANCH & CATTLE COMPANY LLC	WHITTING OIL AND GAS CORPORATION	Tract: 1 6th Meridian T9N R59W Sec 1: NW -- NW AN EXCLUSIVE PIPELINE EASEMENT 30' WIDE (15' ON EACH SIDE OF THE CENTERLINE) AND APPROXIMATELY 1.643' IN LENGTH
Weid	REDTAL	ROW	CO076-900-048	TIMBRO RANCH & CATTLE COMPANY LLC	WHITTING OIL AND GAS CORPORATION	Tract: 1 6th Meridian T10N R58W Sec 11: N2 -- N2 Sec 12: N2 -- N2 AN EXCLUSIVE PIPELINE EASEMENT 80' WIDE (40' ON EACH SIDE OF THE CENTERLINE) AND APPROXIMATELY 4.112' IN LENGTH
Weid	REDTAL	ROW	CO076-900-049	RJM LAND COMPANY LLC	WHITTING OIL AND GAS CORPORATION	Tract: 1 6th Meridian T10N R57W Sec 19: W2 NE -- W2 NE AN EXCLUSIVE PIPELINE EASEMENT 80' WIDE (40' ON EACH SIDE OF THE CENTERLINE) AND APPROXIMATELY 8.722' IN WIDTH
Weid	REDTAL	ROW	CO076-900-050	NELSON RANCHES INC	WHITTING OIL AND GAS CORPORATION	Tract: 1 6th Meridian T10N R58W Sec 28: E2 -- E2 ROAD CONSTRUCTED ACROSS SAID LANDS SHALL NOT EXCEED 24' IN WIDTH WITHOUT PRIOR APPROVAL OF GRANITOR

County/Parish	Project Name	Record Type	Case No.	Issued	Legal Description
Weid	REDTAIL	ROW	CO076-900-051	STATE OF COLORADO	WHITTING OIL AND GAS CORPORATION
					<p>Tract: 1</p> <p>6th Meridian</p> <p>T10N R58W</p> <p>Sec 16: LEGAL -- E2, A TRACT OF LAND BEING 80' IN WIDTH, 40' ON EACH SIDE OF THE FOLLOWING DESCRIBED CENTERLINE: COMMENCING AT THE SOUTHEAST CORNER OF SECTION, A FOUND 2.5" ALUMINUM CAP, WHENCE THE NORTHEAST CORNER OF SECTION, A FOUND 2.5" ALUMINUM CAP, BEARS N00°04'45" W (BASIS OF BEARING), A DISTANCE OF 5349.67 FEET, THENCE S89°22'39" W, ALONG THE SOUTH LINE OF SECTION, A DISTANCE OF 88.58 FEET, TO THE POINT OF BEGINNING OF THE CENTERLINE OF 80 FOOT WIDE TRACT, THENCE NORTHERLY ALONG CENTERLINE, THE FOLLOWING THREE (3) COURSES: 1) N00°00'01" E, A DISTANCE OF 3,394.68 FT, 2) N44°59'59" W, A DISTANCE OF 760.58 FT, 3) N00°00'01" E, A DISTANCE OF 1,424.44 FT, TO THE POINT OF ENDING, LOCATED ON THE NORTH LINE OF SECTION, WHENCE NORTHEAST CORNER OF SECTION, BEARS S89°25'00" E, A DISTANCE OF 619.03 FEET.</p>
Weid	REDTAIL	ROW	CO076-900-052	BETTY J CASTOR CONSERVATIONSHIP	WHITTING OIL AND GAS CORPORATION
					<p>Tract: 1</p> <p>6th Meridian</p> <p>T10N R58W</p> <p>Sec 27: N252 -- N252</p> <p>PIPELINE EASEMENT 60' IN WIDTH, BEING 30' ON EACH SIDE OF THE CENTERLINE</p>
Weid	REDTAIL	ROW	CO076-900-053	WILLIAM M WANEKA, GARY DEAN WANEKA,	WHITTING OIL AND GAS CORPORATION
					<p>Tract: 1</p> <p>6th Meridian</p> <p>T10N R58W</p> <p>Sec 10: S2 -- S2</p> <p>AN EXCLUSIVE PIPELINE EASEMENT 80' WIDE (40' ON EACH SIDE OF THE CENTERLINE) AND APPROXIMATELY 2,270' IN LENGTH</p>
Weid	REDTAIL	ROW	CO076-900-054	NELSON RANCHES INC	WHITTING OIL AND GAS CORPORATION
					<p>Tract: 1</p> <p>6th Meridian</p> <p>T10N R58W</p> <p>Sec 21: NE -- NE</p> <p>ROAD CONSTRUCTED ACROSS SAID LANDS SHALL NOT EXCEED 33' IN WIDTH WITHOUT PRIOR APPROVAL OF GRANTOR</p>
Weid	REDTAIL	ROW	CO076-900-055	TIMBRO RANCH & CATTLE COMPANY LLC	WHITTING OIL AND GAS CORPORATION
					<p>Tract: 1</p> <p>6th Meridian</p> <p>T10N R58W</p> <p>Sec 15: E2 -- E2</p> <p>AN 80' WIDE EASEMENT (40' ON EACH SIDE OF THE CENTERLINE) AND APPROXIMATELY 5,283' IN LENGTH</p>

County/Parish	Project Name	Record Type	Case No.	Issued	Legal Description
Wald	REDTAL	ROW	CO076-900-056 WILLIAM M WANEKA, GARY DEAN WANEKA,		<p>Tract: 1 6th Meridian T10N R58W Sec 10: S2 -- S2 AN EXCLUSIVE PIPELINE EASEMENT 80' WIDE (40' ON EACH SIDE OF THE CENTERLINE) AND APPROXIMATELY 3,040' IN LENGTH</p>
Wald	REDTAIL	ROW	CO076-900-057 CRAIG WILLIAM TOEDTL AND		<p>Tract: 1 6th Meridian T10N R57W Sec 9: E2 -- E2 ROAD CONSTRUCTED ACROSS SAID LANDS SHALL NOT EXCEED 33' IN WIDTH WITHOUT PRIOR APPROVAL OF GRANTOR.</p>
Wald	REDTAIL	ROW	CO076-900-063 WHITTING OIL AND GAS CORPORATION		<p>Tract: 1 6th Meridian T10N R58W Sec 10: NW -- NW A NON-EXCLUSIVE PIPELINE EASEMENT 20' WIDE (10' ON EACH SIDE OF THE CENTERLINE) AND APPROXIMATELY 1,375' IN LENGTH</p>
Wald	REDTAIL	ROW	CO076-900-058 NELSON RANCHES INC		<p>Tract: 1 6th Meridian T10N R58W Sec 17: E2 -- E2 AN 80' WIDE EASEMENT (40' ON EACH SIDE OF THE CENTERLINE) AND APPROXIMATELY 5,428' IN LENGTH</p>
Wald	REDTAIL	ROW	CO076-900-059 JACKIE LEE FISCUS AND SHIRLEY FISCUS		<p>Tract: 1 6th Meridian T10N R57W Sec 7: E2 -- E2 Sec 18: NE -- NE AN EXCLUSIVE PIPELINE EASEMENT 80' WIDE (40' ON EACH SIDE OF THE CENTERLINE) AND APPROXIMATELY 5,870' IN LENGTH</p>
Wald	REDTAIL	ROW	CO076-900-060 JACKIE LEE FISCUS AND SHIRLEY FISCUS		<p>Tract: 1 6th Meridian T10N R57W Sec 7: N2 -- N2 Sec 8: N2 -- N2 AN EXCLUSIVE PIPELINE EASEMENT 80' WIDE (40' ON EACH SIDE OF THE CENTERLINE) AND APPROXIMATELY 11,448' IN LENGTH</p>

County/Parish	Project Name	Record Type	Case No.	Asses	Legal Description
Weid	RED TAIL	ROW	CO076-900-062 NELSON RANCHES INC	WHITTING OIL AND GAS CORPORATION	<p>Tract: 1 6th Meridian T10N RS8W Sec 20: N2 -- N2 AN EXCLUSIVE PIPELINE EASEMENT 80' WIDE (40' ON EACH SIDE OF THE CENTERLINE) AND APPROXIMATELY 2,528' IN LENGTH</p> <p>Tract: 1 6th Meridian T10N RS9W Sec 31: NE -- NE SAID TRACT OF LAND IS 340' X 340', MORE OR LESS</p> <p>Tract: 1 6th Meridian T10N RS8W Sec 23: NE -- NE SAID TRACT OF LAND IS 220' X 220', MORE OR LESS</p>
Weid	RED TAIL	ROW	CO076-900-064 TIMBRO RANCH & CATTLE CO LLC	WHITTING OIL AND GAS CORPORATION	<p>Tract: 1 6th Meridian T10N RS7W Sec 18: E2 -- E2 AN EXCLUSIVE PIPELINE EASEMENT 80' WIDE (40' ON EACH SIDE OF THE CENTERLINE) AND APPROXIMATELY 2,347' IN LENGTH</p>
Weid	RED TAIL	ROW	CO076-900-065 TIMBRO RANCH & CATTLE CO LLC	WHITTING OIL AND GAS CORPORATION	<p>Tract: 1 6th Meridian T10N RS7W Sec 18: SE -- SE AN EXCLUSIVE PIPELINE EASEMENT 80' WIDE (40' ON EACH SIDE OF THE CENTERLINE) AND APPROXIMATELY 67.5' IN LENGTH</p>
Weid	RED TAIL	ROW	CO076-900-067 TWO MILE RANCH A COLORADO GENERAL PARTNERSHIP	WHITTING OIL AND GAS CORPORATION	<p>Tract: 1 6th Meridian T10N RS7W Sec 18: SE -- SE AN EXCLUSIVE PIPELINE EASEMENT 80' WIDE (40' ON EACH SIDE OF THE CENTERLINE) AND APPROXIMATELY 67.5' IN LENGTH</p>
Weid	RED TAIL	ROW	CO076-900-068 TIMBRO RANCH & CATTLE COMPANY LLC	WHITTING OIL AND GAS CORPORATION	<p>Tract: 1 6th Meridian T10N RS8W Sec 11: SE -- SE Sec 14: E2 -- E2 AN EXCLUSIVE PIPELINE EASEMENT 40' WIDE (20' ON EACH SIDE OF THE CENTERLINE) AND APPROXIMATELY 7,748' IN LENGTH</p>
Weid	RED TAIL	ROW	CO076-900-069 TIMBRO RANCH & CATTLE COMPANY LLC	WHITTING OIL AND GAS CORPORATION	<p>Tract: 1 6th Meridian T9N RS9W Sec 2: NW -- NW AN EXCLUSIVE PERMANENT EASEMENT 30' WIDE (15' ON EACH SIDE OF THE CENTERLINE) AND APPROXIMATELY 1,699' IN LENGTH</p>

County/Parish	Project Name	Record Type	Case No.	Asses	Legal Description
Weid	REDTAIL	ROW	CO076-900-070	TIMBRO RANCH AND CATTLE COMPANY LLC	WHITTING OIL AND GAS CORPORATION
					Tract: 1 6th Meridian T10N R58W Sec 23: N2 -- N/2 NONEXCLUSIVE PIPELINE EASEMENT THIRTY FEET (30) WIDE (15 FEET ON EACH SIDE OF THE CENTERLINE) AND APPROXIMATELY 4517 FEET IN LENGTH
Weid	REDTAIL	ROW	CO076-900-071	TIMBRO RANCH AND CATTLE COMPANY LLC	WHITTING OIL AND GAS CORPORATION
					Tract: 1 6th Meridian T10N R58W Sec 25: NE -- NE NONEXCLUSIVE PIPELINE EASEMENT 30' WIDE (15' ON EACH SIDE OF THE CENTERLINE) AND APPROXIMATELY 500' IN LENGTH
Weid	REDTAIL	ROW	CO076-900-072	NELSON RANCHES INC	WHITTING OIL AND GAS CORPORATION
					Tract: 1 6th Meridian T10N R58W Sec 7: SW -- SW Sec 8: SW -- SW
Weid	REDTAIL	ROW	CO076-900-073	TIMBRO RANCH AND CATTLE COMPANY LLC	WHITTING OIL AND GAS CORPORATION
					Tract: 1 6th Meridian T10N R58W Sec 23: N2 -- N2 NONEXCLUSIVE PIPELINE EASEMENT 30' WIDE (15' ON EACH SIDE OF THE CENTERLINE) AND APPROXIMATELY 4,517' IN LENGTH
Weid	REDTAIL	ROW	CO076-900-076	NELSON RANCHES INC	WHITTING OIL AND GAS CORPORATION
					Tract: 1 6th Meridian T10N R58W Sec 21: SE -- SE NONEXCLUSIVE PIPELINE EASEMENT 60' WIDE (30' ON EACH SIDE OF THE CENTERLINE) AND APPROXIMATELY 806' IN LENGTH
Weid	REDTAIL	ROW	CO076-900-077	NELSON RANCHES INC	WHITTING OIL AND GAS CORPORATION
					Tract: 1 6th Meridian T10N R58W Sec 7: SW -- SW/A NONEXCLUSIVE PIPELINE EASEMENT 60' WIDE (30' ON EACH SIDE OF THE CENTERLINE) AND APPROXIMATELY 1,443' IN LENGTH
Weid	REDTAIL	ROW	CO076-900-078	NELSON RANCHES INC	HIGH WEST ENERGY, A COOPERATIVE
					Tract: 1 6th Meridian T10N R58W Sec 7: SW -- SW Sec 8: SW -- SW T10N R59W Sec 12: SE -- SE
Weid	REDTAIL	ROW	CO076-900-079	NELSON RANCHES INC	MORGAN COUNTY RURAL ELECTRIC ASSOCIATION, A CORPORATION
					Tract: 1 6th Meridian T10N R58W Sec 28: N2SE,SWSE -- N2SE, SWSE Sec 33: W2NE -- W2NE
Weid	REDTAIL	ROW	CO076-900-080	TIMBRO RANCH AND CATTLE COMPANY LLC	WHITTING OIL AND GAS CORPORATION
					Tract: 1 6th Meridian T10N R58W Sec 26: LEGAL

County/Parish	Project Name	Record Type	Case No.	Assor	Issue	Legal description
Weid	REDTAIL	ROW	CO076-900-081	TIMBRO RANCH & CATTLE COMPANY LLC	HIGH WEST ENERGY A COOPERATIVE	Tract: 1 6th Meridian T10N R58W Sec 22: N2 -- N2 Sec 10: S2 -- S2 Sec 12: LEGAL Sec 11: LEGAL
Weid	REDTAIL	ROW	CO076-900-082	TIMBRO RANCH & CATTLE COMPANY LLC	MORGAN COUNTY RURAL ELECTRIC ASSOCIATION A CORPORATION	Tract: 1 6th Meridian T9N R59W Sec 4: E2NE -- E2NE Sec 3: NE -- NE Sec 2: N2 -- N2 Sec 1: NW -- NW Sec 1: N2,SE -- N2, SE T9N R58W Sec 5: W2 -- W2 Sec 6: S2 -- S2 T10N R58W Sec 25: N2 -- N2 Sec 26: NE,N2S2 -- NE, N2S2 T10N R57W Sec 30: N2 -- N2
Weid	REDTAIL	ROW	CO076-900-083	NELSON RANCHES INC	HIGH WEST ENERGY A COOPERATIVE	Tract: 1 6th Meridian T10N R58W Sec 17: NW -- NW
Weid	REDTAIL	ROW	CO076-900-084	JACKIE LEE FISCUS AND SHIRLEY FISCUS	WHITTING OIL AND GAS CORPORATION	Tract: 1 6th Meridian T10N R57W Sec 7: N2 -- N2
Weid	REDTAIL	ROW	CO076-900-085	ROBERT ROHN A MARRIED MAN DEALING IN	MORGAN COUNTY RURAL ELECTRIC ASSOCIATION, A CORPORATION	Tract: 1 6th Meridian T10N R58W Sec 32: E2SW,SE -- E2SW, SE Sec 33: SW,W2SE -- SW, W2SE



County/Parish	Project Name	Record Type	Case No.	Asses	Asses	Legal description
Weid	REDTALL	ROW	CO076-900-086	WILLIAM M WANEKA, GARY DEAN WANEKA,	HIGH WEST ENERGY, A COOPERATIVE	<p>Tract: 1</p> <p>6th Meridian</p> <p>T10N RS8W</p> <p>Sec 10: LEGAL -- AN EASEMENT IN THE S2, MORE THOROUGHLY DESCRIBED AS A STRIP OF LAND 40' WIDE RUNNING PARALLEL WITH THE NORTHERN PROPERTY BOUNDARY AS DESCRIBED IN THE ATTACHED EXHIBIT</p>
Weid	REDTAIL	ROW	CO076-900-087	JACKIE LEE FISCUS AND SHIRLEY FISCUS	HIGH WEST ENERGY A COOPERATIVE	<p>Tract: 1</p> <p>6th Meridian</p> <p>T10N RS7W</p> <p>Sec 7: N2 -- N2</p>
Weid	REDTAIL	ROW	CO076-900-088	COLBY N VAN CLEAVE AND SANDRA K VAN CLEAVE	WHITTING OIL AND GAS CORPORATION	<p>Tract: 1</p> <p>6th Meridian</p> <p>T9N RS7W</p> <p>Sec 4: W2 -- W2</p> <p>Sec 9: NW -- NW</p> <p>Sec 8: N2 -- N2</p> <p>AN EXCLUSIVE PIPELINE EASEMENT 80' WIDE (40' ON EACH SIDE OF THE CENTERLINE) AND APPROXIMATELY 12.584' IN LENGTH</p>
Weid	REDTAIL	ROW	CO076-900-089	LINDA SUE SHAWCROSS AND	WHITTING OIL AND GAS CORPORATION	<p>Tract: 1</p> <p>6th Meridian</p> <p>T10N RS7W</p> <p>Sec 2: NNW -- NNW</p> <p>ROAD CONSTRUCTED ACROSS SAID LANDS SHALL NOT EXCEED 33' IN WIDTH</p>
Weid	REDTAIL	ROW	CO076-900-090	ROBERT ROHN	WHITTING OIL AND GAS CORPORATION	<p>Tract: 1</p> <p>6th Meridian</p> <p>T10N RS8W</p> <p>Sec 33: SW E2SE -- SW E2SE</p> <p>AN EXCLUSIVE PIPELINE EASEMENT 40' IN WIDTH (20' ON EACH SIDE OF THE CENTERLINE) AND APPROXIMATELY 1.007' IN LENGTH</p>
Weid	REDTAIL	ROW	CO076-900-091	BAR Y BAR RANCH INC	WHITTING OIL AND GAS CORPORATION	<p>Tract: 1</p> <p>6th Meridian</p> <p>T10N RS8W</p> <p>Sec 7: SE -- SE</p> <p>Sec 8: SE -- SE</p> <p>AN EXCLUSIVE PIPELINE EASEMENT 80' WIDE (40' ON EACH SIDE OF THE CENTERLINE) AND APPROXIMATELY 7.040' IN LENGTH</p>

County/Parish	Project Name	Record Type	Case No.	Assor	Issue	Legal description
Weid	REDTAIL	ROW	CO076-900-092	LINDA SUE SHAWCROSS, CRAIG WILLIAM TOEDTL,	WHITTING OIL AND GAS CORPORATION	<p>Tract: 1</p> <p>6th Meridian</p> <p>T10N R57W</p> <p>Sec 28: SW -- SW</p> <p>Sec 29: N2 -- N2</p> <p>Sec 33: S2, W2 -- S2, W2</p> <p>AN EXCLUSIVE PIPELINE EASEMENT 70' WIDE (40' ON EACH SIDE OF THE CENTERLINE) AND APPROXIMATELY 19,239' IN LENGTH</p>
Weid	REDTAIL	ROW	CO076-900-093	LINDA SUE SHAWCROSS, CRAIG WILLIAM TOEDTL,	WHITTING OIL AND GAS CORPORATION	<p>Tract: 1</p> <p>6th Meridian</p> <p>T10N R57W</p> <p>Sec 28: W2 -- W2 - 2,534' OF TEMPORARY WATERLINE</p> <p>Sec 29: N2 -- N2 - 6,174' OF TEMPORARY WATERLINE</p> <p>Sec 33: W2, S2 -- W2, S2 - 9,122' OF TEMPORARY WATERLINE</p>
Weid	REDTAIL	ROW	CO076-900-094	BARBARA HARLESS	WHITTING OIL AND GAS CORPORATION	<p>Tract: 1</p> <p>6th Meridian</p> <p>T9N R57W</p> <p>Sec 7: W2 -- W2</p> <p>ROAD CONSTRUCTED ACROSS SAID LANDS SHALL NOT EXCEED 33' IN WIDTH WITHOUT PRIOR APPROVAL OF GRANITOR</p>
Weid	REDTAIL	ROW	CO076-900-095	LINDA SUE SHAWCROSS, CRAIG WILLIAM TOEDTL,	MORGAN COUNTY RURAL ELECTRIC ASSOCIATION	<p>Tract: 1</p> <p>6th Meridian</p> <p>T10N R57W</p> <p>Sec 28: W2 -- W2</p> <p>Sec 29: N2 -- N2</p> <p>Sec 33: S2, W2 -- S2, W2</p>
Weid	REDTAIL	ROW	CO076-900-096	TIMBRO RANCH AND CATTLE COMPANY LLC	WHITTING OIL AND GAS CORPORATION	<p>Tract: 1</p> <p>6th Meridian</p> <p>T9N R59W</p> <p>Sec 4: W2 -- W2</p> <p>Sec 9: W2 -- W2</p> <p>Sec 16: N2 -- N2</p> <p>A NONEXCLUSIVE PIPELINE EASEMENT 30' WIDE (15' ON EACH SIDE OF THE CENTERLINE) AND APPROXIMATELY 11,243' IN LENGTH</p>
Weid	REDTAIL	ROW	CO076-900-097	ROBERT ROHN	WHITTING OIL AND GAS CORPORATION	<p>Tract: 1</p> <p>6th Meridian</p> <p>T10N R58W</p> <p>Sec 32: LEGAL</p> <p>Sec 33: LEGAL</p>

County/Parish	Project Name	Record Type	Case No.	Assor	Issue	Legal Description
Weid	REDTAIL	ROW	CO076-900-098	COLBY N VAN CLEAVE AND SANDRA K VAN CLEAVE	WHITTING OIL AND GAS CORPORATION	<p>Tract: 1 6th Meridian 19N R57W Sec 6: SWSWSW -- SWSWSW Sec 7: E2 -- E2 Sec 8: S2N2 -- S2N2 19N R58W Sec 1: SE -- SE ROAD CONSTRUCTED ACROSS SAID LANDS SHALL NOT EXCEED 33' IN WIDTH WITHOUT PRIOR APPROVAL OF GRANTOR</p> <p>Tract: 1 6th Meridian T10N R57W Sec 18: SE -- SE AN EXCLUSIVE PIPELINE EASEMENT 80' IN WIDTH (40' ON EACH SIDE OF THE CENTERLINE) AND APPROXIMATELY 418' IN LENGTH</p> <p>Tract: 1 6th Meridian T10N R58W Sec 33: E2SE -- E2SE AN EASEMENT 40' IN WIDTH, (20' ON EACH SIDE OF THE CENTERLINE) AND APPROXIMATELY 718' IN LENGTH</p> <p>Tract: 1 6th Meridian T10N R57W Sec 19: NW -- NW AN EXCLUSIVE PIPELINE EASEMENT 30' WIDE (15' ON EACH SIDE OF THE CENTERLINE) AND APPROXIMATELY 760' IN LENGTH</p>
Weid	REDTAIL	ROW	CO076-900-099	TWO MILE RANCH A COLORADO GENERAL PARTNERSHIP	WHITTING OIL AND GAS CORPORATION	
Weid	REDTAIL	ROW	CO076-900-100	WALTER E JOHNSON JR AND LINDA F DENNE	WHITTING OIL AND GAS CORPORATION	
Weid	REDTAIL	ROW	CO076-900-101	RIM LAND COMPANY LLC	WHITTING OIL AND GAS CORPORATION	
Weid	REDTAIL	ROW	CO076-900-102	DANIEL R STANLEY A MARRIED MAN	WHITTING OIL AND GAS CORPORATION	
Weid	REDTAIL	ROW	CO076-900-103	WHITTING OIL AND GAS CORPORATION	HIGH WEST ENERGY A COOPERATIVE	<p>Tract: 1 6th Meridian T10N R58W Sec 21: E2 -- E2</p> <p>Tract: 1 6th Meridian T10N R57W Sec 18: SW -- SW/4 AN EXCLUSIVE PIPELINE EASEMENT THIRTY FEET (30') WIDE (15 FEET ON EACH SIDE OF THE CENTERLINE) AND APPROXIMATELY 639' IN LENGTH</p>

County/Parish	Project Name	Record Type	Case No.	Assor	Issue	Legal Description
Weid	REDTAIL	ROW	CO076-900-104	JACKIE LEE FISCUS AND SHIRLEY FISCUS,	WHITTING OIL AND GAS CORPORATION	<p>Tract: 1</p> <p>6th Meridian</p> <p>T10N R57W</p> <p>Sec 8: NWNE -- NWNE</p> <p>ROAD SHALL NOT EXCEED 66' IN WIDTH WITHOUT PRIOR LESSOR APPROVAL</p>
Weid	REDTAIL	ROW	CO076-900-105	NELSON RANCHES INC	WHITTING OIL AND GAS CORPORATION	<p>Tract: 1</p> <p>6th Meridian</p> <p>T10N R58W</p> <p>Sec 28: NSW, E2SW -- NSW, E2SW</p> <p>Sec 29: NW, SWNE -- NW, SWNE</p> <p>A NONEXCLUSIVE PIPELINE EASEMENT 80' WIDE (40' ON EACH SIDE OF THE CENTERLINE) AND APPROXIMATELY 6,521' IN LENGTH</p>
Weid	REDTAIL	ROW	CO076-900-106	UET MIDSTREAM LLC	WHITTING OIL AND GAS CORPORATION	<p>Tract: 1</p> <p>6th Meridian</p> <p>T9N R59W</p> <p>Sec 2: S2NE -- S2NE</p>
Weid	REDTAIL	ROW	CO076-900-107	TIMBRO RANCH AND CATTLE COMPANY LLC	WHITTING OIL AND GAS CORPORATION	<p>Tract: 1</p> <p>6th Meridian</p> <p>T9N R59W</p> <p>Sec 6: N2 -- N2</p> <p>Sec 31: E2 -- E2</p> <p>A NONEXCLUSIVE PIPELINE EASEMENT 30' WIDE (15' ON EACH SIDE OF THE CENTERLINE) AND APPROXIMATELY 7,449' IN LENGTH</p>
Weid	REDTAIL	ROW	CO076-900-108	TIMBRO RANCH AND CATTLE COMPANY LLC	WHITTING OIL AND GAS CORPORATION	<p>Tract: 1</p> <p>6th Meridian</p> <p>T10N R58W</p> <p>Sec 12: NW -- NW</p> <p>A NONEXCLUSIVE PIPELINE EASEMENT 80' WIDE (40' ON EACH SIDE OF THE CENTERLINE) AND APPROXIMATELY 198' IN LENGTH</p>
Weid	REDTAIL	ROW	CO076-900-109	MATHILDA FREGEAU PARTNERSHIP LLC	WHITTING OIL AND GAS CORPORATION	<p>Tract: 1</p> <p>6th Meridian</p> <p>T10N R58W</p> <p>Sec 9: E2 -- E2</p> <p>ROAD CONSTRUCTED ACROSS SAID LANDS SHALL NOT EXCEED 33' WITHOUT PRIOR APPROVAL OF GRANTOR</p>
Weid	REDTAIL	ROW	CO076-900-110	WALTER E JOHNSON JR AND	WHITTING OIL AND GAS CORPORATION	<p>Tract: 1</p> <p>6th Meridian</p> <p>T10N R58W</p> <p>Sec 28: W2W2 -- W2W2</p> <p>Sec 29: E2E2 -- E2E2</p> <p>AN EXCLUSIVE PERMANENT EASEMENT 80' WIDE, APPROXIMATELY 3,328.86' IN LENGTH</p>

County/Parish	Project Name	Record Type	Case No.	Issued	Legal Description
Weid	REDTAIL	ROW	CO076-900-111	TIMBRO RANCH AND CATTLE COMPANY LLC	WHITTING OIL AND GAS CORPORATION  Tract: 1 6th Meridian T10N R58W Sec 26: N2SE -- N2SE A NONEXCLUSIVE PIPELINE EASEMENT 20' WIDE (10' ON EACH SIDE OF THE CENTERLINE) AND APPROXIMATELY 1,620' IN LENGTH
Weid	REDTAIL	ROW	CO076-900-112	LENDYL J WALKER AND DEBRA J WALKER	WHITTING OIL AND GAS CORPORATION  Tract: 1 6th Meridian T10N R58W Sec 30: NESW -- NESW
Weid	REDTAIL	ROW	CO076-900-113	DAVID REED, SHAWNA STEVENS AND LINDA GLAW	WHITTING OIL AND GAS CORPORATION  Tract: 1 6th Meridian T10N R58W Sec 30: N2SE, SENE -- N2SE, SENE AN EXCLUSIVE EASEMENT 80' WIDE (40' ON EACH SIDE OF THE CENTERLINE) AND APPROXIMATELY 2,554' IN LENGTH
Weid	REDTAIL	ROW	CO076-900-114	LENDYL J WALKER AND DEBRA J WALKER	WHITTING OIL AND GAS CORPORATION  Tract: 1 6th Meridian T10N R58W Sec 30: SW -- SW AN EXCLUSIVE PIPELINE EASEMENT 80' WIDE (40' ON EACH SIDE OF THE CENTERLINE) AND APPROXIMATELY 1,033 20' IN LENGTH
Weid	REDTAIL	ROW	CO076-900-115	BETTY JEAN CASTOR CONSERVATORSHIP	WHITTING OIL AND GAS CORPORATION  Tract: 1 6th Meridian T10N R58W Sec 27: N2S2 -- N2S2 AN EXCLUSIVE PERMANENT EASEMENT 20' WIDE (10' ON EACH SIDE OF THE CENTERLINE)
Weid	REDTAIL	ROW	CO076-900-116	BETTY JEAN CASTOR CONSERVATORSHIP	WHITTING OIL AND GAS CORPORATION  Tract: 1 6th Meridian T10N R58W Sec 27: SWNW, N2S2 -- SWNW, N2S2 ROAD CONSTRUCTION ACROSS SAID LANDS SHALL NOT EXCEED 33' IN WIDTH WITHOUT PRIOR APPROVAL OF GRANTOR
Weid	REDTAIL	ROW	CO076-900-117	PATRICK J WOODS	WHITTING OIL AND GAS CORPORATION  Tract: 1 6th Meridian T9N R59W Sec 1: SW -- SW

County/Parish	Project Name	Record Type	Case No.	Asses	Legal Description
Weid	RED TAIL	ROW	CO076-900-118 NELSON RANCHES INC	WHITTING OIL AND GAS CORPORATION	<p>Tract: 1 6th Meridian T10N R59W Sec 12: W2 -- W2 A NONEXCLUSIVE PIPELINE EASEMENT(30') WIDE (15' ON EACH SIDE OF THE CENTERLINE) AND APPROXIMATELY 2,169' IN LENGTH</p>
Weid	RED TAIL	ROW	CO076-900-119 BAR Y BAR RANCH INC	WHITTING OIL AND GAS CORPORATION	<p>Tract: 1 6th Meridian T10N R58W Sec 7: E2 -- E2 ROAD CONSTRUCTED ACROSS SAID LANDS SHALL NOT EXCEED 33' IN WIDTH WITHOUT APPROVAL OF GRANTOR</p>
Weid	RED TAIL	ROW	CO076-900-120 BAR Y BAR RANCH INC	WHITTING OIL AND GAS CORPORATION	<p>Tract: 1 6th Meridian T10N R58W Sec 8: SWNE -- SWNE ROAD CONSTRUCTED ACROSS SAID LANDS SHALL NOT EXCEED 33' IN WIDTH WITHOUT APPROVAL OF GRANTOR</p>
Weid	RED TAIL	ROW	CO076-900-121 BAR Y BAR RANCH INC	WHITTING OIL AND GAS CORPORATION	<p>Tract: 1 6th Meridian T10N R58W Sec 9: W2 -- W2 ROAD CONSTRUCTED ACROSS SAID LANDS SHALL NOT EXCEED 33' IN WIDTH WITHOUT APPROVAL OF GRANTOR</p>
Weid	RED TAIL	ROW	CO076-900-122 RIM LAND COMPANY LLC	WHITTING OIL AND GAS CORPORATION	<p>Tract: 1 6th Meridian T10N R57W Sec 19: S2 -- S2 ROAD CONSTRUCTED ACROSS SAID LANDS SHALL NOT EXCEED 33' IN WIDTH WITHOUT PRIOR APPROVAL OF GRANTOR</p>
Weid	RED TAIL	ROW	CO076-900-123 TIMBRO RANCH AND CATTLE COMPANY LLC	WHITTING OIL AND GAS CORPORATION	<p>Tract: 1 6th Meridian T10N R57W Sec 30: NW -- NW AN 80' WIDE EASEMENT (40' ON EACH SIDE OF THE CENTERLINE) AND APPROXIMATELY 658' IN LENGTH</p>
Weid	RED TAIL	ROW	CO076-900-124 NELSON RANCHES INC	WHITTING OIL AND GAS CORPORATION	<p>Tract: 1 6th Meridian T10N R58W Sec 20: NE -- NE A NON-EXCLUSIVE PIPELINE EASEMENT 80' WIDE (40' ON EACH SIDE OF THE CENTERLINE) AND APPROXIMATELY 1071' IN LENGTH</p>

County/Parish	Project Name	Record Type	Case No.	Asses	Legal Description
Weid	REDTAIL	ROW	CO076-900-125 NELSON RANCHES INC	WHITTING OIL AND GAS CORPORATION	<p>Tract: 1 6th Meridian T10N R58W Sec 8: W2 -- W2 A NON-EXCLUSIVE PIPELINE EASEMENT 20' WIDE (10' ON EACH SIDE OF THE CENTERLINE) AND APPROXIMATELY 1,157' IN LENGTH</p>
Weid	REDTAIL	ROW	CO076-900-126 LINDA SUE SHAWCROSS, CRAIG WILLIAM TODTIL,	WHITTING OIL AND GAS CORPORATION	<p>Tract: 1 6th Meridian T10N R57W Sec 33: SW -- SW AN EXCLUSIVE EASEMENT APPROXIMATELY 74.75' IN LENGTH</p>
Weid	REDTAIL	ROW	CO076-900-127 TIMBRO RANCH AND CATTLE COMPANY LLC	WHITTING OIL AND GAS CORPORATION	<p>Tract: 1 6th Meridian T9N R59W Sec 6: NE -- NE A NON-EXCLUSIVE PIPELINE EASEMENT 80' WIDE (40' ON EACH SIDE OF THE CENTERLINE) AND APPROXIMATELY 130' IN LENGTH</p>
Weid	REDTAIL	ROW	CO076-900-128 COLBY N VAN CLEAVE AND SANDRA K VAN CLEAVE	WHITTING OIL AND GAS CORPORATION	<p>Tract: 1 6th Meridian T9N R57W Sec 7: LEGAL ANY ROAD CONSTRUCTED ACROSS SAID LANDS SHALL NOT EXCEED 33' IN WIDTH WITHOUT PRIOR APPROVAL OF GRANTOR</p>
Weid	REDTAIL	ROW	CO076-900-130 TIMBRO RANCH AND CATTLE COMPANY LLC	WHITTING OIL AND GAS CORPORATION	<p>Tract: 1 6th Meridian T10N R58W Sec 26: N2</p>
Weid	REDTAIL	ROW	CO076-900-132 JACKIE LEE FISCUS AND SHIRLEY FISCUS,	WHITTING OIL AND GAS CORPORATION	<p>Tract: 1 6th Meridian T10N R57W Sec 7: NWSE</p>
Weid	REDTAIL	ROW	CO076-900-133 TIMBRO RANCH AND CATTLE COMPANY LLC	WHITTING OIL AND GAS CORPORATION	<p>Tract: 1 6th Meridian T10N R58W Sec 12: NE A 20' WIDE EASEMENT (10' ON EACH SIDE OF THE CENTERLINE) AND APPROXIMATELY 1,219' IN LENGTH</p>
Weid	REDTAIL	ROW	CO076-900-134 TIMBRO RANCH AND CATTLE COMPANY LLC	WHITTING OIL AND GAS CORPORATION	<p>Tract: 1 6th Meridian T10N R58W Sec 12: NE A 40' WIDE EASEMENT (20' ON EACH SIDE OF THE CENTERLINE) AND APPROXIMATELY 1,058' IN LENGTH</p>

County/Parish	Project Name	Record Type	Case No.	Asses	Asses	Legal Description
Weid	REDTAL	ROW	CO076-900-135	JACKIE LEE FISCUS AND SHIRLEY FISCUS, TAMMY ANN COUGHLIN,	WHITTING OIL AND GAS CORPORATION	Tract: 1 6th Meridian T10N R57W Sec 7: NW
Weid	REDTAL	ROW	CO076-900-136	HILLMAN LAND & LIVESTOCK LTD	WHITTING OIL AND GAS CORPORATION	Tract: 1 6th Meridian T10N R59W Sec 9: NE ANY ROAD CONSTRUCTED ACROSS SAID LANDS SHALL NOT EXCEED 33' IN WIDTH WITHOUT PRIOR APPROVAL OF GRANTOR
Weid	REDTAL	ROW	CO076-900-137	NELSON RANCHES INC	WHITTING OIL AND GAS CORPORATION	Tract: 1 6th Meridian T10N R58W Sec 29: N2 ANY ROAD CONSTRUCTED ACROSS SAID LANDS SHALL NOT EXCEED 33' FEET IN WIDTH WITHOUT PRIOR APPROVAL OF GRANTOR
Weid	REDTAL	ROW	CO076-900-138	TIMBRO RANCH AND CATTLE COMPANY LLC	WHITTING OIL AND GAS CORPORATION	Tract: 1 6th Meridian T10N R58W Sec 12: N2 A NON-EXCLUSIVE PIPELINE EASEMENT 20' IN WIDTH (10' ON EACH SIDE OF THE CENTERLINE) AND APPROXIMATELY 381' IN LENGTH
Weid	REDTAL	ROW	CO076-900-139	TIMBRO RANCH AND CATTLE COMPANY LLC	WHITTING OIL AND GAS CORPORATION	Tract: 1 6th Meridian T10N R58W Sec 25: S2
Weid	REDTAL	ROW	CO076-900-140	TIMBRO RANCH AND CATTLE COMPANY LLC	WHITTING OIL AND GAS CORPORATION	Tract: 1 6th Meridian T10N R58W Sec 10: N2 Sec 11: N2 Sec 12: N2 A NON-EXCLUSIVE PIPELINE EASEMENT 30' WIDE (15' ON EACH SIDE OF THE CENTERLINE) AND APPROXIMATELY 16,454' IN LENGTH
Weid	REDTAL	ROW	CO076-900-141	TIMBRO RANCH AND CATTLE COMPANY LLC	WHITTING OIL AND GAS CORPORATION	Tract: 1 6th Meridian T10N R58W Sec 25: S2 A NON-EXCLUSIVE PIPELINE EASEMENT 35' IN WIDTH (17.5' ON EACH SIDE OF THE CENTERLINE) AND APPROXIMATELY 7,054' IN LENGTH



County/Parish	Project Name	Record Type	Case No.	Assor	Issue	Legal description
Weid	REDTAIL	ROW	CO076-900-142	TIMBRO RANCH AND CATTLE COMPANY, LLC	WHITTING OIL AND GAS CORPORATION	<p>Tract: 1</p> <p>6th Meridian</p> <p>T10N R58W</p> <p>Sec 25: S2</p> <p>Sec 26: SE</p> <p>A NON-EXCLUSIVE PIPELINE EASEMENT 35' IN WIDTH (17.5' ON EACH SIDE OF THE CENTERLINE) AND APPROXIMATELY 3.933' IN LENGTH</p>
Weid	REDTAIL	ROW	CO076-900-143	JACKIE LEE FISCUS AND SHIRLEY FISCUS,	WHITTING OIL AND GAS CORPORATION	<p>Tract: 1</p> <p>6th Meridian</p> <p>T10N R57W</p> <p>Sec 7: N2</p> <p>AN EXCLUSIVE PIPELINE EASEMENT 30' WIDE (15' ON EACH SIDE OF THE CENTERLINE) AND APPROXIMATELY 4.691' (PER SETTLEMENT SHEET) IN LENGTH</p>
Weid	REDTAIL	ROW	CO076-900-144	JACKIE LEE FISCUS AND SHIRLEY FISCUS,	WHITTING OIL AND GAS CORPORATION	<p>Tract: 1</p> <p>6th Meridian</p> <p>T10N R57W</p> <p>Sec 7: NW</p> <p>AN EXCLUSIVE PIPELINE EASEMENT 35' IN WIDTH (17.5' ON EACH SIDE OF THE CENTERLINE) AND APPROXIMATELY 4.773' IN LENGTH</p>
Weid	REDTAIL	ROW	CO076-900-145	JACKIE LEE FISCUS AND SHIRLEY FISCUS,	WHITTING OIL AND GAS CORPORATION	<p>Tract: 1</p> <p>6th Meridian</p> <p>T10N R57W</p> <p>Sec 8: N2</p> <p>AN EXCLUSIVE PIPELINE EASEMENT 30' WIDE (15' ON EACH SIDE OF THE CENTERLINE) AND APPROXIMATELY 3.784' IN LENGTH</p>

County/Parish	Project Name	Record Type	Case No.	Assor	Asses	Legal description
Weld	REDTAL	ROW	CO076-900-146	WELD COUNTY PUBLIC WORKS DEPARTMENT RW17-00212	WHITTING OIL AND GAS CORPORATION	Tract: 1 6th Meridian T10N R57W Sec 7: WCR 133 BETWEEN 116 AND 120
Weld	REDTAL	ROW	CO076-900-147	TIMBRO RANCH AND CATTLE COMPANY LLC	WHITTING OIL AND GAS CORPORATION	Tract: 1 6th Meridian T10N R58W Sec 25: N2 A NON-EXCLUSIVE PIPELINE EASEMENT 30' WIDE (15' ON EACH SIDE OF THE CENTERLINE) AND APPROXIMATELY 3,933 IN LENGTH
Weld	REDTAL	ROW	CO076-900-148	DAVID REED, SHAWNA STEVENS, CULLEN 66 OIL & GAS LLC,	WHITTING OIL AND GAS CORPORATION	Tract: 1 6th Meridian T10N R58W Sec 30: N2SE, SENE AN EXCLUSIVE EASEMENT 20' WIDE (10' ON EACH SIDE OF THE CENTERLINE) AND APPROXIMATELY 846' IN LENGTH
Weld	REDTAL	ROW	CO076-900-149	LENDY, J WALKER AND DEBRA J WALKER	WHITTING OIL AND GAS CORPORATION	Tract: 1 6th Meridian T10N R58W Sec 30: SW AN EXCLUSIVE PIPELINE EASEMENT 20' WIDE (10' ON EACH SIDE OF THE CENTERLINE) AND APPROXIMATELY 2,132' IN LENGTH.
Weld	REDTAL	SUR	CO076-058-000	THE ROLLAND W HOOPS AND CHARLOTTE M HOOPS TRUST	CONTEX ENERGY COMPANY	Tract: 1 6th Meridian T11N R57W Sec 7: Gr acs: 624.0800 Net acs: 0.0000 E2W2,E2, LOT'S 1,2,3,4 -- L1, L2, L3, L4, E2W2, E2 T11N R58W Sec 12: Gr acs: 80.0000 Net acs: 0.0000 E2SE -- E2SE

County/Parish	Project Name	Record Type	Case No.	Assor	Issue	Legal Description
Weld	RED TAIL	SUR	CO076-092-000	NELSON RANCHES INC	ANTELOPE PRODUCTION COMPANY	<p>Tract: 1 6th Meridian T10N R58W Sec 18: Gr acs: 6.4530 Net acs: 0.0000 LEGAL -- BEGINNING AT A POINT ON THE NORTH LINE OF THE NEW OF SAID SECTION 18, WHICH BEARS NORTH 89°03'20" EAST 1.571.55 FEET FROM THE NW CORNER OF SAID SECTION 18, THENCE NORTH 89°03'20" EAST ALONG SAID SECTION LINE 1,088.46 FEET, THENCE SOUTH 05°14'56" WEST 262.47 FEET, THENCE SOUTH 88°46'13" WEST 1,044.93 FEET, THENCE NORTH 04°13'13" WEST 266.58 FEET TO THE POINT OF BEGINNING. BASIS OF BEARING IS A G.P.S OBSERVATION. (CONTAINS 6.453 ACRES MORE OR LESS SUBJECT TO THAT PORTION BEING USED FOR COUNTY ROAD RIGHT-OF-WAY)</p>
Weld	RED TAIL	SUR	CO076-098-000	JOHN C TOEDTL AND BARBARA TOEDTL	ANTELOPE PRODUCTION COMPANY	<p>Tract: 1 6th Meridian T10N R57W Sec 22: Gr acs: 0.5000 Net acs: 0.0000 NW -- NW/4: COMMENCING AT A POINT WHICH BEARS S 68 DEG 35' E 2137.6 FT FROM THE NW CORNER OF SECTION 22-T10N-R57W, 6TH P.M., WELD COUNTY, COLORADO, THENCE N 57 DEG 16'E 62.0 FT, THENCE S 33 DEG 00'E 23.0', THENCE S 54 DEG 52'W 64.6', THENCE N 27 DEG 10'W 25.5 FEET TO THE POINT OF BEGINNING.</p>
Weld	RED TAIL	SUR	CO076-138-000	BOARD OF COUNTY COMMISSIONERS	ANTELOPE ENERGY COMPANY, LLC	<p>Tract: 1 6th Meridian T9N R57W Sec 6: Gr acs: 0.0000 Net acs: 0.0000 LEGAL -- BEING 30 FEET IN WIDTH ON EACH SIDE OF THE WEST SECTION LINES OF SECTIONS 19, 30, 31 IN T10N, R57W T10N R57W Sec 19: Sec 30: Sec 31:</p>

County/Parish	Project Name	Record Type	Case No.	Asses	Asses	Legal description
Weid	REDTAL	SUR	CO076.175-000	MADE E CASTOR AKA WADE CASTOR AND	WHITTING OIL AND GAS CORPORATION	Tract: 1 6th Meridian T9N R59W Sec 16: Gr acs: 0.0000 Net acs: 0.0000 NWSE -- NW/4SE/4 102 RODS SEE PLAT
Weid	REDTAL	SUR	CO076.179-000	MADE E CASTOR AKA WADE CASTOR AND	WHITTING OIL AND GAS CORPORATION	Tract: 1 6th Meridian T9N R59W Sec 16: Gr acs: 0.0000 Net acs: 0.0000 NWSW -- NWSW 145 RODS SEE PLAT
Weid	REDTAL	SUR	CO076.472-000	COLORADO CATTLE COMPANY LLC	WHITTING OIL AND GAS CORPORATION	Tract: 1 6th Meridian T11N R57W Sec 22: Gr acs: 0.0000 Net acs: 0.0000 NWSW, NWSE -- NWSW, NWSE

County/Parish	Project Name	Record Type	Case No.	Asses	Legal Description
Weid	REDTAIL	SUR	CO076-197-000	STATE OF COLORADO ACTING BY AND THROUGH	WHITTING OIL AND GAS CORPORATION
					<p>Tract: 1</p> <p>6th Meridian</p> <p>T10N R58W</p> <p>Sec 16: Gr acs: 2.7200 Net acs: 0.0000</p> <p>LEGAL -- A PARCEL OF LAND DIAGONALLY FROM NW TO SE ACROSS SAID SECTION, BEING A R-O-W 16' IN WIDTH, EIGHT FEET ON EACH SIDE OF THE FOLLOWING DESCRIBED CENTERLINE, BEGINNING AT A POINT ON THE WEST LINE OF SECTION, WHICH POINT BEARS SOUTH A DISTANCE OF 30 FT FROM THE NW CORNER OF SECTION, THENCE SOUTH 45°15' EAST A DISTANCE OF 7400 FT TO A POINT ON THE EAST LINE OF SECTION, WHICH POINT BEARS NORTH A DISTANCE OF 23 FT FROM THE SE CORNER OF SAID SECTION</p>
Weid	REDTAIL	SUR	CO076-209-000	THOMAS G TROSTEL AND BEVERLY R TROSTEL	WHITTING OIL AND GAS CORPORATION
					<p>Tract: 1</p> <p>6th Meridian</p> <p>T11N R58W</p> <p>Sec 23: Gr acs: 0.0000 Net acs: 0.0000</p> <p>SWSE -- SWSE</p>
Weid	REDTAIL	SUR	CO076-211-000	COLORADO CATTLE COMPANY LLC	WHITTING OIL AND GAS CORPORATION
					<p>Tract: 1</p> <p>6th Meridian</p> <p>T11N R57W</p> <p>Sec 22: Gr acs: 0.0000 Net acs: 0.0000</p> <p>NESE -- NESE</p>
Weid	REDTAIL	SUR	CO076-213-000	WADE E CASTOR AKA WADE CASTOR AND	WHITTING OIL AND GAS CORPORATION
					<p>Tract: 1</p> <p>6th Meridian</p> <p>T9N R59W</p> <p>Sec 16: Gr acs: 0.0000 Net acs: 0.0000</p> <p>SWSW -- SWSW</p>
Weid	REDTAIL	SUR	CO076-222-000	SLASH V LLC	WHITTING OIL AND GAS CORPORATION
					<p>Tract: 1</p> <p>6th Meridian</p> <p>T10N R59W</p> <p>Sec 35: Gr acs: 0.0000 Net acs: 0.0000</p> <p>SESW -- SESW</p>
Weid	REDTAIL	SUR	CO076-223-000	NELSON RANCHES INC	WHITTING OIL AND GAS CORPORATION
					<p>Tract: 1</p> <p>6th Meridian</p> <p>T10N R59W</p> <p>Sec 12: Gr acs: 0.0000 Net acs: 0.0000</p> <p>ALL -- ALL</p>
Weid	REDTAIL	SUR	CO076-225-000	COLORADO CATTLE COMPANY LLC	WHITTING OIL AND GAS CORPORATION
					<p>Tract: 1</p> <p>6th Meridian</p> <p>T11N R57W</p> <p>Sec 15: Gr acs: 0.0000 Net acs: 0.0000</p> <p>SWSE -- SWSE</p>

County/Parish	Project Name	Record Type	Case No.	Asses	Legal Description
Weid	REDTAIL	SUR	CO076-227-000 NELSON RANCHES INC		<p>Tract: 1 6th Meridian T10N RS8W Sec 20: Gr acs: 0.0000 Net acs: 0.0000 ALL -- ALL Sec 29: Gr acs: 0.0000 Net acs: 0.0000 W2,SWNE -- W2, SWNE</p>
Weid	REDTAIL	SUR	CO076-228-000 SLASH V LLC		<p>Tract: 1 6th Meridian T10N RS9W Sec 35: Gr acs: 0.0000 Net acs: 0.0000 ALL -- ALL</p>
Weid	REDTAIL	SUR	CO076-231-000 TIMBRO RANCH & CATTLE CO LLC		<p>Tract: 1 6th Meridian T9N RS9W Sec 2: Gr acs: 320.0000 Net acs: 0.0000 W2 -- W2</p>
Weid	REDTAIL	SUR	CO076-232-000 JACKIE LEE FISCUS AKA JACKIE L FISCUS		<p>Tract: 1 6th Meridian T10N RS7W Sec 7: Gr acs: 320.0000 Net acs: 0.0000 N2 -- N2</p>
Weid	REDTAIL	SUR	CO076-233-000 TIMBRO RANCH & CATTLE CO LLC		<p>Tract: 1 6th Meridian T10N RS8W Sec 26: Gr acs: 600.0000 Net acs: 0.0000 ALL -- ALL EXCEPT SMSW</p>
Weid	REDTAIL	SUR	CO076-234-000 TIMBRO RANCH & CATTLE CO LLC		<p>Tract: 1 6th Meridian T10N RS8W Sec 2: Gr acs: 640.0000 Net acs: 0.0000 ALL -- ALL Sec 11: Gr acs: 320.0000 Net acs: 0.0000 N2 -- N2 Sec 11: Gr acs: 0.0000 Net acs: 0.0000 SENE -- SENE (LOCATION FOR RAZOR #11-0241H WELSITE)</p>
Weid	REDTAIL	SUR	CO076-248-000 TIMBRO RANCH & CATTLE CO LLC		<p>Tract: 1 6th Meridian T10N RS8W Sec 11: Gr acs: 320.0000 Net acs: 0.0000 S2 -- S2 Sec 14: Gr acs: 639.0000 Net acs: 0.0000 ALL -- ALL (EXCEPT 1 SQUARE ACRE IN SW CORNER OF SAID SECTION (RIGHT OF WAY)</p>

County/Parish	Project Name	Record Type	Case No.	Owner	Assessee	Legal Description
Weid	REDTAIL	SUR	CO076-249-000	TIMBRO RANCH & CATTLE CO LLC	WHITTING OIL AND GAS CORPORATION	Tract: 1 6th Meridian T10N R58W Sec 23: Gr acs: 640.0000 Net acs: 0.0000 ALL -- ALL Sec 26: Gr acs: 320.0000 Net acs: 0.0000 N2 -- N2
Weid	REDTAIL	SUR	CO076-250-000	TIMBRO RANCH & CATTLE CO LLC	WHITTING OIL AND GAS CORPORATION	Tract: 1 6th Meridian T10N R58W Sec 25: Gr acs: 640.0000 Net acs: 0.0000 ALL -- ALL
Weid	REDTAIL	SUR	CO076-252-000	ROBERT ROHN A MARRIED MAN	WHITTING OIL AND GAS CORPORATION	Tract: 1 6th Meridian T10N R58W Sec 33: Gr acs: 0.0000 Net acs: 0.0000 SWSW,SESW,SWSE -- SWSW,SESW,SWSE
Weid	REDTAIL	SUR	CO076-253-000	ROBERT ROHN A MARRIED MAN	WHITTING OIL AND GAS CORPORATION	Tract: 1 6th Meridian T10N R58W Sec 32: Gr acs: 320.0000 Net acs: 0.0000 S2NE,E2SW,SE -- S2NE,E2SW,SE
Weid	REDTAIL	SUR	CO076-254-000	RUM LAND COMPANY LLC	WHITTING OIL AND GAS CORPORATION	Tract: 1 6th Meridian T10N R57W Sec 19: Gr acs: 640.0000 Net acs: 0.0000 ALL -- ALL
Weid	REDTAIL	SUR	CO076-259-000	NELSON RANCHES INC	WHITTING OIL AND GAS CORPORATION	Tract: 1 6th Meridian T10N R59W Sec 23: Gr acs: 640.0000 Net acs: 0.0000 ALL -- ALL Sec 26: Gr acs: 320.0000 Net acs: 0.0000 N2 -- N2

County/Parish	Project Name	Record Type	Case No.	Assor	Asses	Legal description
Weid	REDTAL	SUR	CO076-260-000	TIMBRO RANCH & CATTLE CO LLC	WHITTING OIL AND GAS CORPORATION	Tract: 1 6th Meridian T10N RS8W Sec 23: Gr acs: 640.0000 Net acs: 0.0000 ALL -- ALL Sec 26: Gr acs: 320.0000 Net acs: 0.0000 N2 -- N2
Weid	REDTAL	SUR	CO076-261-000	TIMBRO RANCH & CATTLE CO LLC	WHITTING OIL AND GAS CORPORATION	Tract: 1 6th Meridian T10N RS8W Sec 26: Gr acs: 600.0000 Net acs: 0.0000 ALL -- ALL, EXCEPT SWSW
Weid	REDTAL	SUR	CO076-262-000	TIMBRO RANCH & CATTLE CO LLC	WHITTING OIL AND GAS CORPORATION	Tract: 1 6th Meridian T10N RS8W Sec 26: Gr acs: 600.0000 Net acs: 0.0000 ALL -- ALL, EXCEPT THE SWSW



County/Parish	Project Name	Record Type	Case No.	Asses	Legal Description
Weid	REDTAIL	SUR	CO076-263-000	TIMBRO RANCH & CATTLE CO LLC	WHITTING OIL AND GAS CORPORATION  Tract: 1 6th Meridian T10N R58W Sec 22: Gr acs: 640.0000 Net acs: 0.0000 ALL -- ALL Sec 27: Gr acs: 160.0000 Net acs: 0.0000 NE -- NE
Weid	REDTAIL	SUR	CO076-264-000	JACKIE LEE FISCUS AKA JACKIE L FISCUS AKA JACKIE FISCUS	WHITTING OIL AND GAS CORPORATION  Tract: 1 6th Meridian T10N R57W Sec 8: Gr acs: 40.0000 Net acs: 0.0000 NW1W -- NW1W
Weid	REDTAIL	SUR	CO076-265-000	TIMBRO RANCH & CATTLE CO LLC	WHITTING OIL AND GAS CORPORATION  Tract: 1 6th Meridian T10N R58W Sec 25: Gr acs: 320.0000 Net acs: 0.0000 N2 -- N2
Weid	REDTAIL	SUR	CO076-269-000	DANIEL R STANLEY A MARRIED MAN	WHITTING OIL AND GAS CORPORATION  Tract: 1 6th Meridian T10N R57W Sec 18: Gr acs: 240.0000 Net acs: 0.0000 NW1W2SW -- NW, W2SW
Weid	REDTAIL	SUR	CO076-322-000	TIMBRO RANCH & CATTLE CO LLC	WHITTING OIL AND GAS CORPORATION  Tract: 1 6th Meridian T10N R58W Sec 1: Gr acs: 640.0000 Net acs: 0.0000 ALL -- ALL Sec 12: Gr acs: 320.0000 Net acs: 0.0000 N2 -- N2
Weid	REDTAIL	SUR	CO076-323-000	TIMBRO RANCH & CATTLE CO LLC	WHITTING OIL AND GAS CORPORATION  Tract: 1 6th Meridian T10N R58W Sec 1: Gr acs: 640.0000 Net acs: 0.0000 ALL -- ALL Sec 12: Gr acs: 320.0000 Net acs: 0.0000 N2 -- N2
Weid	REDTAIL	SUR	CO076-271-000	TIMBRO RANCH & CATTLE CO LLC	WHITTING OIL AND GAS CORPORATION  Tract: 1 6th Meridian T10N R59W Sec 31: Gr acs: 520.0000 Net acs: 0.0000 E2,E2W2SWSW -- E2, /2W2, SWSW
Weid	REDTAIL	SUR	CO076-290-000	NELSON RANCHES INC	WHITTING OIL AND GAS CORPORATION  Tract: 1 6th Meridian T10N R58W Sec 21: ALL -- ALL

County/Parish	Project Name	Record Type	Case No.	Asses	Legal Description
Weid	REDTAIL	SUR	CO076-291-000	TIMBRO RANCH AND CATTLE COMPANY LLC	WHITTING OIL AND GAS CORPORATION Tract: 1 6th Meridian T10N RS8W Sec 1: LOTS 1,2,3,4 -- LOTS 1, 2, 3, 4 (N2N2)
Weid	REDTAIL	SUR	CO076-292-000	TIMBRO RANCH AND CATTLE COMPANY LLC	WHITTING OIL AND GAS CORPORATION Tract: 1 6th Meridian T10N RS7W Sec 30: SWNW,S2NE, LOTS 2 -- LOT 2, SWNW, S2NE (S2N2)
Weid	REDTAIL	SUR	CO076-293-000	TIMBRO RANCH AND CATTLE COMPANY LLC	WHITTING OIL AND GAS CORPORATION Tract: 1 6th Meridian T10N RS8W Sec 11: Gr acs: 0.0000 Net acs: 0.0000 S2N2 -- S2N2
Weid	REDTAIL	SUR	CO076-295-000	LENDY J WALKER AND DEBRA J WALKER	WHITTING OIL AND GAS CORPORATION Tract: 1 6th Meridian T10N RS8W Sec 30: NESW -- NESW
Weid	REDTAIL	SUR	CO076-296-000	LENDY J WALKER AND DEBRA J WALKER	WHITTING OIL AND GAS CORPORATION Tract: 1 6th Meridian T10N RS8W Sec 30: LOTS 3 -- LOT 3
Weid	REDTAIL	SUR	CO076-297-000	TIMBRO RANCH AND CATTLE COMPANY LLC	WHITTING OIL AND GAS CORPORATION Tract: 1 6th Meridian T9N RS9W Sec 5: LOTS 1,2,3,4 -- LOTS 1, 2, 3, 4 (N2N2)
Weid	REDTAIL	SUR	CO076-298-000	TIMBRO RANCH AND CATTLE COMPANY LLC	WHITTING OIL AND GAS CORPORATION Tract: 1 6th Meridian T9N RS9W Sec 2: LOTS 1,2,3,4 -- LOTS 1, 2, 3, 4 (N2N2)
Weid	REDTAIL	SUR	CO076-299-000	TIMBRO RANCH AND CATTLE COMPANY LLC	WHITTING OIL AND GAS CORPORATION Tract: 1 6th Meridian T9N RS9W Sec 6: LOTS 1,2,3,4 -- LOTS 1, 2, 3, 4 (N2N2)
Weid	REDTAIL	SUR	CO076-300-000	TIMBRO RANCH AND CATTLE COMPANY LLC	WHITTING OIL AND GAS CORPORATION Tract: 1 6th Meridian T9N RS9W Sec 4: LOTS 1,3,4 -- LOTS 1, 3, AND 4 LANDS CONSISTING OF 800' SOUTH OF THE NORTHERN BORDER OF SAID SECTION 4 EXTENDING TO THE EAST AND WEST BORDERS OF SECTION 4, COMPRISING APPROXIMATELY 97 ACRES
Weid	REDTAIL	SUR	CO076-301-000	TIMBRO RANCH AND CATTLE COMPANY LLC	WHITTING OIL AND GAS CORPORATION Tract: 1 6th Meridian T10N RS8W Sec 22: N2N2 -- N2N2

County/Parish	Project Name	Record Type	Case No.	Asses	Legal description
Weid	REDTAIL	SUR	CO076-302-000	TIMBRO RANCH AND CATTLE COMPANY LLC	WHITTING OIL AND GAS CORPORATION Tract: 1 6th Meridian T10N RS8W Sec 12: S2N2 -- S2N2
Weid	REDTAIL	SUR	CO076-303-000	TIMBRO RANCH AND CATTLE COMPANY LLC	WHITTING OIL AND GAS CORPORATION Tract: 1 6th Meridian T10N RS8W Sec 23: N2N2 -- N2N2 800' SOUTH OF THE NORTHERN BORDER OF SECTION 23 EXTENDING TO THE EAST AND WEST BORDERS OF SECTION 23, COMPRISING APPROXIMATELY 97 ACRES
Weid	REDTAIL	SUR	CO076-304-000	TIMBRO RANCH AND CATTLE COMPANY LLC	WHITTING OIL AND GAS CORPORATION Tract: 1 6th Meridian T10N RS7W Sec 6: LOTS 2,3,4 -- LOTS 2, 3, 4 (N2NW, NWNE)
Weid	REDTAIL	SUR	CO076-305-000	TIMBRO RANCH AND CATTLE COMPANY LLC	WHITTING OIL AND GAS CORPORATION Tract: 1 6th Meridian T10N RS8W Sec 26: N2S2 -- N2S2
Weid	REDTAIL	SUR	CO076-306-000	TIMBRO RANCH AND CATTLE COMPANY LLC	WHITTING OIL AND GAS CORPORATION Tract: 1 6th Meridian T10N RS8W Sec 25: N2N2 -- N2N2
Weid	REDTAIL	SUR	CO076-309-000	TIMBRO RANCH AND CATTLE COMPANY LLC	WHITTING OIL AND GAS CORPORATION Tract: 1 6th Meridian T10N RS8W Sec 3: Gr acs: 0.0000 Net acs: 0.0000 LOTS 1,2,3,4 -- LOTS 1, 2, 3, 4 (N2N2)
Weid	REDTAIL	SUR	CO076-313-000	BETTY JEAN CASTON CONSERVATORSHIP	WHITTING OIL AND GAS CORPORATION Tract: 1 6th Meridian T10N RS8W Sec 27: NESE -- NESE
Weid	REDTAIL	SUR	CO076-314-000	BETTY JEAN CASTON CONSERVATORSHIP	WHITTING OIL AND GAS CORPORATION Tract: 1 6th Meridian T10N RS8W Sec 27: Gr acs: 0.0000 Net acs: 0.0000 NMSW -- NMSW
Weid	REDTAIL	SUR	CO076-315-000	BETTY JEAN CASTON CONSERVATORSHIP	WHITTING OIL AND GAS CORPORATION Tract: 1 6th Meridian T10N RS8W Sec 27: NESW -- NESW

County/Parish	Project Name	Record Type	Case No.	Asses	Legal description
Weid	REDTAIL	SUR	CO076-316-000	BETTY JEAN CASTON CONSERVATORSHIP	WHITTING OIL AND GAS CORPORATION  Tract: 1 6th Meridian T10N R58W Sec 27: NWSE -- NWSE
Weid	REDTAIL	SUR	CO076-320-000	TIMBRO RANCH AND CATTLE COMPANY LLC	WHITTING OIL AND GAS CORPORATION  Tract: 1 6th Meridian T10N R58W Sec 10: S2N2 -- S2N2
Weid	REDTAIL	SUR	CO076-321-000	NELSON RANCHES, INC A COLORADO CORPORATION	WHITTING OIL AND GAS CORPORATION  Tract: 1 6th Meridian T10N R59W Sec 23: NWNW -- NWNW
Weid	REDTAIL	SUR	CO076-382-000	NELSON RANCHES INC	WHITTING OIL AND GAS CORPORATION  Tract: 1 6th Meridian T10N R59W Sec 12: SWNW -- SWNW
Weid	REDTAIL	SUR	CO076-383-000	LINDA SUE SHAWCROSS, CRAIG WILLIAM TOEDTL,	WHITTING OIL AND GAS CORPORATION  Tract: 1 6th Meridian T10N R57W Sec 29: SWNE -- SWNE
Weid	REDTAIL	SUR	CO076-390-000	LINDA SUE SHAWCROSS, CRAIG WILLIAM TOEDTL,	WHITTING OIL AND GAS CORPORATION  Tract: 1 6th Meridian T10N R57W Sec 29: SENW -- SENW
Weid	REDTAIL	SUR	CO076-397-000	LINDA SUE SHAWCROSS AND CRAIG WILLIAM TOEDTL	WHITTING OIL AND GAS CORPORATION  Tract: 1 6th Meridian T10N R57W Sec 10: NWSW -- NWSW
Weid	REDTAIL	SUR	CO076-399-000	LINDA SUE SHAWCROSS, CRAIG WILLIAM TOEDTL,	WHITTING OIL AND GAS CORPORATION  Tract: 1 6th Meridian T10N R57W Sec 29: SENE -- SENE
Weid	REDTAIL	SUR	CO076-406-000	LINDA SUE SHAWCROSS, CRAIG WILLIAM TOEDTL,	WHITTING OIL AND GAS CORPORATION  Tract: 1 6th Meridian T10N R57W Sec 29: SWNW -- SWNW
Weid	REDTAIL	SUR	CO076-413-000	LINDA SUE SHAWCROSS,	WHITTING OIL AND GAS CORPORATION  Tract: 1 6th Meridian T10N R57W Sec 27: NWSW -- NWSW

County/Parish	Project Name	Record Type	Case No.	Assor	Issue	Legal description
Weid	REDTAIL	SUR	CO076-385-000	NELSON RANCHES INC	WHITTING OIL AND GAS CORPORATION	Tract: 1 6th Meridian T10N R58W Sec 21: NE -- NE LOT A, RECC 13-0014
Weid	REDTAIL	SUR	CO076-414-000	TWO MILE RANCH A COLORADO GENERAL PARTNERSHIP	WHITTING OIL AND GAS CORPORATION	Tract: 1 6th Meridian T10N R57W Sec 18: Gr acs: 0.0000 Net acs: 0.0000 SWSE -- SWSE
Weid	REDTAIL	SUR	CO076-417-000	NELSON RANCHES INC	WHITTING OIL AND GAS CORPORATION	Tract: 1 6th Meridian T10N R58W Sec 21: NE -- NE, CONTAINING 76.41 ACRES
Weid	REDTAIL	SUR	CO076-418-000	LINDA SUE SHAWCROSS, CRAIG WILLIAM TOEDTL,	WHITTING OIL AND GAS CORPORATION	Tract: 1 6th Meridian T10N R57W Sec 33: SWSW -- SWSW
Weid	REDTAIL	SUR	CO076-419-000	LINDA SUE SHAWCROSS AND CRAIG WILLIAM TOEDTL	WHITTING OIL AND GAS CORPORATION	Tract: 1 6th Meridian T10N R57W Sec 26: NWSW -- NWSW
Weid	REDTAIL	SUR	CO076-426-000	ROBERT ROHN	WHITTING OIL AND GAS CORPORATION	Tract: 1 6th Meridian T10N R58W Sec 33: SESW -- SESW
Weid	REDTAIL	SUR	CO076-430-000	RJM LAND COMPANY LLC	WHITTING OIL AND GAS CORPORATION	Tract: 1 6th Meridian T10N R57W Sec 19: Gr acs: 40.0000 Net acs: 0.0000 SWSE -- SWSE ANY ROAD CONSTRUCTED ACROSS SAID LANDS SHALL NOT EXCEED THIRTY (33) FEET IN WIDTH WITHOUT PRIOR APPROVAL OF GRANTOR
Weid	REDTAIL	SUR	CO076-431-000	WALTER E JOHNSON JR	WHITTING OIL AND GAS CORPORATION	Tract: 1 6th Meridian T10N R58W Sec 33: Gr acs: 40.0000 Net acs: 0.0000 SESE -- SESE ANY ROAD CONSTRUCTED ACROSS SAID LANDS SHALL NOT EXCEED THIRTY THREE (33) FEET WITHOUT PRIOR APPROVAL OF GRANTOR

County/Parish	Project Name	Record Type	Case No.	Assor	Legal description
Weid	REDTAIL	SUR	CO076-432-000	TIMBRO RANCH AND CATTLE COMPANY LLC	WHITTING OIL AND GAS CORPORATION
Weid	REDTAIL	SUR	CO076-453-000	COLEY N VAN CLEAVE AND SANDRA K VAN CLEAVE	WHITTING OIL AND GAS CORPORATION
Weid	REDTAIL	SUR	CO076-457-000	NELSON RANCHES INC	WHITTING OIL AND GAS CORPORATION

Tract: 1  
6th Meridian  
T10N R58W  
Sec 25: Gr acs: 0.0000 Net acs: 0.0000  
NE -- NE

Tract: 1  
6th Meridian  
T9N R57W  
Sec 8: SWNW -- SWNW

Tract: 1  
6th Meridian  
T10N R58W

Sec 21: LEGAL -- THE NORTHERLY 500.00 FEET, EXCEPT THE  
EASTERLY 30.00 FEET THEREOF OF THE SE, BEING  
ADDITIONALLY DESCRIBED AS FOLLOWS: COMMENCING  
AT THE EAST QUARTER CORNER OF SECTION, WHENCE  
THE NE CORNER OF SECTION BEARS N 01°32'38" W A  
DISTANCE OF 2645.84 FEET, THENCE S 88°19'44" W  
ALONG THE NORTHERLY LINE OF SE QUARTER A  
DISTANCE OF 30.00 FEET TO THE POINT OF  
BEGINNING, THENCE S 01°32'29" E ALONG A LINE  
BEING 30.00 FEET WESTERLY OF AND PARALLEL WITH  
THE EASTERLY LINE OF SE QUARTER A DISTANCE OF  
500.00 FEET, THENCE S 88°19'44" W ALONG A LINE  
BEING 500.00 FEET SOUTHERLY OF AND PARALLEL  
WITH NORTHERLY LINE OF THE SE QUARTER A  
DISTANCE OF 2613.35 FEET, THENCE N 01°38'24" W  
ALONG THE WESTERLY LINE OF SE QUARTER A  
DISTANCE OF 500.00 FEET, THENCE N88°19'44" E  
ALONG NORTHERLY LINE A DISTANCE OF 2614.21 FEET  
TO THE POINT OF BEGINNING.

County/Parish	Project Name	Record Type	Case No.	Issued	Legal description
Weid	REDTAL	SUR	CO076-458-000	LINDA SUE SHAWCROSS AND CRAIG WILLIAM TOEDTL	WHITTING OIL AND GAS CORPORATION Tract: 1 6th Meridian T10N R57W Sec 2: NW/4NW -- NW/4NW
Weid	REDTAL	SUR	CO076-459-000	JACKIE LEE FISCUS AND SHIRLEY FISCUS	WHITTING OIL AND GAS CORPORATION Tract: 1 6th Meridian T10N R57W Sec 7: NESE,SENE -- NESE, SENE
Weid	REDTAL	SUR	CO076-461-000	JACKIE LEE FISCUS AND SHIRLEY FISCUS	WHITTING OIL AND GAS CORPORATION Tract: 1 6th Meridian T10N R57W Sec 7: Gr acs: 40.0000 Net acs: 0.0000 SWNE -- SWNE
Weid	REDTAL	SUR	CO076-463-000	RJM LAND COMPANY LLC	WHITTING OIL AND GAS CORPORATION Tract: 1 6th Meridian T10N R57W Sec 19: Gr acs: 40.0000 Net acs: 0.0000 SWSE -- SWSE
Weid	REDTAL	SUR	CO076-469-000	WALTER E JOHNSON JR AND LINDA F DENNE	WHITTING OIL AND GAS CORPORATION Tract: 1 6th Meridian T10N R58W Sec 29: SENE -- SENE
Weid	REDTAL	SUR	CO076-479-000	NELSON RANCHES INC	WHITTING OIL AND GAS CORPORATION Tract: 1 6th Meridian T10N R58W Sec 29: NWSW -- NWSW
Weid	REDTAL	SUR	CO076-480-000	NELSON RANCHES INC	WHITTING OIL AND GAS CORPORATION Tract: 1 6th Meridian T10N R58W Sec 8: SWNW -- SWNW
Weid	REDTAL	SUR	CO076-481-000	NELSON RANCHES INC	WHITTING OIL AND GAS CORPORATION Tract: 1 6th Meridian T10N R58W Sec 8: SENW -- SENW
Weid	REDTAL	SUR	CO076-408-000	MATHILDA FREGEAU PARTNERSHIP LLC	WHITTING OIL AND GAS CORPORATION Tract: 1 6th Meridian T10N R58W Sec 9: Gr acs: 0.0000 Net acs: 0.0000 SWNE -- SWNE
Weid	REDTAL	SUR	CO076-409-000	MATHILDA FREGEAU PARTNERSHIP LLC	WHITTING OIL AND GAS CORPORATION Tract: 1 6th Meridian T10N R58W Sec 9: Gr acs: 0.0000 Net acs: 0.0000 SENE -- SENE
Weid	REDTAL	SUR	CO076-485-000	JACKIE LEE FISCUS AND SHIRLEY FISCUS,	WHITTING OIL AND GAS CORPORATION Tract: 1 6th Meridian T10N R57W Sec 8: Gr acs: 0.0000 Net acs: 0.0000 NENE -- NENE
Weid	REDTAL	SUR	CO076-486-000	JACKIE LEE FISCUS AND SHIRLEY FISCUS,	WHITTING OIL AND GAS CORPORATION Tract: 1 6th Meridian T10N R57W

County/Parish	Project Name	Record Type	Case No.	Asses	Asses	Legal description
Weid	REDTAL	SUR	CO076-487-000	JACKIE LEE FISCUS AND SHIRLEY FISCUS,	WHITTING OIL AND GAS CORPORATION	Sec 8: Gr acs: 0.0000 Net acs: 0.0000 NWNE -- NWNE  Tract: 1 6th Meridian T10N R57W Sec 8: Gr acs: 0.0000 Net acs: 0.0000 NENW -- NENW
Weid	REDTAL	SUR	CO076-488-000	JACKIE LEE FISCUS AND SHIRLEY FISCUS,	WHITTING OIL AND GAS CORPORATION	Tract: 1 6th Meridian T10N R57W Sec 8: Gr acs: 0.0000 Net acs: 0.0000 NWNW -- NWNW
Weid	REDTAL	SUR	CO076-489-000	JACKIE LEE FISCUS AND SHIRLEY FISCUS,	WHITTING OIL AND GAS CORPORATION	Tract: 1 6th Meridian T10N R57W Sec 7: Gr acs: 0.0000 Net acs: 0.0000 LOT'S 2 -- LOT 2



County/Parish	Project Name	Record Type	Case No.	Asses	Legal description
Weid	REDTAIL	SUR	CO076-490-000	JACKIE LEE FISCUS AND SHIRLEY FISCUS,	WHITTING OIL AND GAS CORPORATION Tract: 1 6th Meridian T10N R57W Sec 7: Gr acs: 0.0000 SENW -- SENW Net acs: 0.0000
Weid	REDTAIL	SUR	CO076-491-000	JACKIE LEE FISCUS AND SHIRLEY FISCUS,	WHITTING OIL AND GAS CORPORATION Tract: 1 6th Meridian T10N R57W Sec 7: Gr acs: 0.0000 SWNE -- SWNE Net acs: 0.0000
Weid	REDTAIL	SUR	CO076-493-000	DAVID REED, SHAWNA STEVENS AND LINDA GLAW	WHITTING OIL AND GAS CORPORATION Tract: 1 6th Meridian T10N R58W Sec 30: Gr acs: 0.0000 NWSE -- NWSE Net acs: 0.0000
Weid	REDTAIL	SUR	CO076-494-000	NELSON RANCHES INC	WHITTING OIL AND GAS CORPORATION Tract: 1 6th Meridian T10N R58W Sec 29: Gr acs: 0.0000 SENW -- SENW Net acs: 0.0000
Weid	REDTAIL	SUR	CO076-527-000	BAR Y BAR RANCH INC	WHITTING OIL AND GAS CORPORATION Tract: 1 6th Meridian T10N R58W Sec 9: Gr acs: 0.0000 SWNW -- SWNW Net acs: 0.0000
Weid	REDTAIL	SUR	CO076-528-000	BAR Y BAR RANCH INC	WHITTING OIL AND GAS CORPORATION Tract: 1 6th Meridian T10N R58W Sec 9: Gr acs: 0.0000 SENW -- SENW Net acs: 0.0000
Weid	REDTAIL	SUR	CO076-529-000	BAR Y BAR RANCH INC	WHITTING OIL AND GAS CORPORATION Tract: 1 6th Meridian T10N R58W Sec 8: Gr acs: 0.0000 SWNE -- SWNE Net acs: 0.0000
Weid	REDTAIL	SUR	CO076-530-000	BAR Y BAR RANCH INC	WHITTING OIL AND GAS CORPORATION Tract: 1 6th Meridian T10N R58W Sec 8: Gr acs: 0.0000 SENE -- SENE Net acs: 0.0000
Weid	REDTAIL	SUR	CO076-538-000	TIMBRO RANCH AND CATTLE COMPANY LLC	WHITTING OIL AND GAS CORPORATION Tract: 1 6th Meridian T10N R58W Sec 25: S2 -- S2 Net acs: 0.0000

County/Parish	Project Name	Record Type	Case No.	Asses	Legal description
Weid	REDTAIL	SUR	CO076-539-000	TIMBRO RANCH AND CATTLE COMPANY LLC	WHITTING OIL AND GAS CORPORATION Tract: 1 6th Meridian T10N R58W Sec 25: S2 -- S2
Weid	REDTAIL	SUR	CO076-540-000	TIMBRO RANCH AND CATTLE COMPANY LLC	WHITTING OIL AND GAS CORPORATION Tract: 1 6th Meridian T10N R58W Sec 25: S2 -- S2
Weid	REDTAIL	SUR	CO076-541-000	TIMBRO RANCH AND CATTLE COMPANY LLC	WHITTING OIL AND GAS CORPORATION Tract: 1 6th Meridian T10N R58W Sec 25: S2 -- S2 Sec 26: SE -- SE
Weid	REDTAIL	SUR	CO076-572-000	BARBARA HARLESS	WHITTING OIL AND GAS CORPORATION Tract: 1 6th Meridian T9N R57W Sec 7: LOT 5 4 -- LOT 4
Weid	REDTAIL	SUR	CO076-573-000	COLBY N VAN CLEAVE AND SANDRA K VAN CLEAVE	WHITTING OIL AND GAS CORPORATION Tract: 1 6th Meridian T9N R57W Sec 7: SE5W
Weid	REDTAIL	SUR	CO076-575-000	COLBY N VAN CLEAVE AND SANDRA K VAN CLEAVE	WHITTING OIL AND GAS CORPORATION Tract: 1 6th Meridian T9N R57W Sec 7: SESE
Weid	REDTAIL	SUR	CO076-576-000	COLBY N VAN CLEAVE AND SANDRA K VAN CLEAVE	WHITTING OIL AND GAS CORPORATION Tract: 1 6th Meridian T9N R57W Sec 7: SWSE -- SWSE Sec 18: NWNE -- NWNE
Weid	REDTAIL	SUR	CO076-580-000	EHMKE RANCH LLP	WHITTING OIL AND GAS CORPORATION Tract: 1 6th Meridian T10N R59W Sec 9: NW
Weid	REDTAIL	SUR	CO076-591-000	NELSON RANCHES INC	WHITTING OIL AND GAS CORPORATION Tract: 1 6th Meridian T10N R58W Sec 29: SWNE -- SWNE
Weid	REDTAIL	SUR	CO076-592-000	OPEN A CONNECTED BAR V LLC	WHITTING OIL AND GAS CORPORATION Tract: 1 6th Meridian T10N R60W Sec 10: W2

County/Parish	Project Name	Record Type	Case No.	Assor	Issue	Legal description
Weld	REDTAIL	SUR	CO076-597-000	BETTY JEAN CASTOR CONSERVATORSHIP	WHITTING OIL AND GAS CORPORATION	Tract: 1 6th Meridian T10N R58W Sec 27: NESE
Weld	REDTAIL	SUR	CO076-598-000	BETTY JEAN CASTOR CONSERVATORSHIP	WHITTING OIL AND GAS CORPORATION	Tract: 1 6th Meridian T10N R58W Sec 27: NESE
Weld	REDTAIL	SUR	CO076-599-000	BETTY JEAN CASTOR CONSERVATORSHIP	WHITTING OIL AND GAS CORPORATION	Tract: 1 6th Meridian T10N R58W Sec 27: NWSW
Weld	REDTAIL	SUR	CO076-605-000	DAVID REED, SHAWNA STEVENS AND CULLEN 66 OIL & GAS LLC	WHITTING OIL AND GAS CORPORATION	Tract: 1 6th Meridian T10N R58W Sec 30: NESE
Weld	REDTAIL	SUR	CO076-134-000	WELD COUNTY ENGINEER, WELD COUNTY COLORADO	ANTELOPE PRODUCTION COMPANY	Tract: 1 6th Meridian T10N R58W Sec 13: Gr acs: 0.0000 Net acs: 0.0000 S2S2 -- TRACT IN THE S2S2 Sec 15: Gr acs: 0.0000 Net acs: 0.0000 S2S2 -- TRACT IN THE S2S2 SEE ATTACHMENTS FOR PLAT OF R.O.-W Tract: 2 6th Meridian T10N R58W Sec 14: Gr acs: 0.0000 Net acs: 0.0000 S2S2 -- TRACT IN THE S2S2 Sec 11: Gr acs: 0.0000 Net acs: 0.0000 S2SW -- TRACT IN THE S2SW SEE ATTACHMENTS FOR PLAT OF R.O.-W

Exhibit E  
APPLICABLE CONTRACTS

EXHIBIT E

Applicable Contracts

Attached to and made part of the Assignment, Bill of Sale and Conveyance dated June 1, 2021  
by and between Whiting Oil and Gas Corporation and  
Fundare Redtail, LLC

1. Master Geophysical Data-Use License Agreement dated effective March 9, 2011 between Geophysical Pursuit, Inc. and Whiting Oil and Gas Corporation.
2. Master Agreement for Purchase, Sale or Exchange of Liquid Hydrocarbons dated effective July 24, 2015 between BP Energy Company and Whiting Oil and Gas Corporation.
3. Pipeline Lease and Operating Agreement dated August 19, 2014 between Tallgrass Midstream, LLC and Whiting Oil and Gas Corporation.
4. Water Transport, Gathering and Disposal Agreement dated January 27, 2021 between Tallgrass Western Water, LLC (f/k/a BNN Western, LLC) and Whiting Oil and Gas Corporation.
5. Firm Transportation Negotiated Rate Agreement dated September 11, 2013 between Trailblazer Pipeline Company LLC and Whiting Oil and Gas Corporation.
6. Trail Blazer Pipeline Company LLC (Trailblazer) Transportation Rate Schedule FTS Agreement dated September 11, 2013 under subpart G of Part 284 of the FERC's Regulations, Contract No. 947367, between Whiting Oil & Gas Corporation and Trailblazer Pipeline Company LLC.
7. Crude Oil Purchase Agreement dated March 16, 2020 between United Energy Trading, LLC and Whiting Oil and Gas Corporation.
8. Base Contract for Sale and Purchase of Natural Gas dated June 16, 2005 between United Energy Trading, LLC and Whiting Oil and Gas Corporation.
9. Asset Management Agreement dated March 18, 2021 between United Energy Trading, LLC and Whiting Oil and Gas Corporation.
10. Crude Oil Purchase Contract dated effective August 1, 2004 between Equity Oil Company, a wholly owned subsidiary of Whiting Petroleum Corporation, and Plains Marketing, L.P, as amended.
11. Master Service Contract dated July 24, 2020 by and between USA Compression Partners, LLC and Whiting Oil and Gas Corporation/Whiting Resources Corporation.

12. Operating Agreement dated November 18, 2011 between Carrizo (Niobrara) LLC and certain non-operators covering a Contract Area of Section 1, Township 9 North, Range 59 West, Weld County, Colorado.
13. Operating Agreement dated June 30, 2011 between Carrizo (Niobrara) LLC and certain non-operators covering a Contract Area of Section 20, Township 7 North, Range 60 West, Weld County, Colorado.
14. Operating Agreement dated April 15, 2011 between Whiting Oil and Gas Corporation and certain non-operators covering a Contract Area of Section 22, Township 11 North, Range 57 West, Weld County, Colorado.
15. Operating Agreement dated September 19, 2011 between Carrizo (Niobrara) LLC and certain non-operators covering a Contract Area of Section 17, Township 9 North, Range 59 West, Weld County, Colorado.
16. Operating Agreement dated May 1, 2013 between Whiting Oil and Gas Corporation and certain non-operators covering a Contract Area of Section 6, Township 9 North, Range 59 West, Weld County, Colorado.
17. Operating Agreement dated November 1, 2012 between Whiting Oil and Gas Corporation and certain non-operators covering a Contract Area of Section 2 and N/2 Section 11, Township 10 North, Range 58 West, Weld County, Colorado.
18. Operating Agreement dated August 1, 2013 between Whiting Oil and Gas Corporation and certain non-operators covering a Contract Area of Section 34 and S/2 Section 27, Township 10 North, Range 58 West, Weld County, Colorado.
19. Operating Agreement dated September 10, 2014 between Whiting Oil and Gas Corporation and certain non-operators covering a Contract Area of Section 31 and S/2 Section 30, Township 10 North, Range 58 West, Weld County, Colorado.
20. Operating Agreement dated June 1, 2013 between Whiting Oil and Gas Corporation and certain non-operators covering a Contract Area of Section 6 and N/2 Section 7, Township 10 North, Range 57 West, Weld County, Colorado.
21. Unit Operating Agreement dated April 1, 2013 between Noble Energy, Inc. and certain non-operators covering a Contract Area of Section 3, Section 4, Section 9, Section 10 and Section 16 in Township 9 North, Range 58 West, Weld County, Colorado, limited to Horizontal Wells drilled to the Codell Niobrara formation.

22. Operating Agreement dated December 1, 2013 between Whiting Oil and Gas Corporation and certain non-operators covering a Contract Area of Section 35 and S/2 Section 26, Township 10 North, Range 58 West, Weld County, Colorado.
23. Operating Agreement dated December 1, 2013 between Whiting Oil and Gas Corporation and certain non-operators covering a Contract Area of Section 23 and N/2 Section 26, Township 10 North, Range 58 West, Weld County, Colorado.
24. Operating Agreement dated August 1, 2014 between Whiting Oil and Gas Corporation and certain non-operators covering a Contract Area of Section 33 and Section 28, Township 10 North, Range 57 West, Weld County, Colorado.
25. Operating Agreement dated August 1, 2014 between Whiting Oil and Gas Corporation and certain non-operators covering a Contract Area of Section 19 and N/2 Section 30, Township 10 North, Range 57 West, Weld County, Colorado.
26. Operating Agreement dated June 1, 2014 between Whiting Oil and Gas Corporation and certain non-operators covering a Contract Area of Lot 3, Lot 4, E/2SW/4, SE/4 of Section 30 and Lot 1, Lot 2, Lot 3, Lot 4, E/2W/2, E/2 of Section 31, Township 10 North, Range 57 West, Weld County, Colorado.
27. Operating Agreement dated April 1, 2013 between Whiting Oil and Gas Corporation and certain non-operators covering a Contract Area of Section 33 and S/2 Section 28, Township 10 North, Range 58 West, Weld County, Colorado.
28. Operating Agreement dated September 25, 2014 between Whiting Oil and Gas Corporation and certain non-operators covering a Contract Area of Section 2, Township 10 North, Range 57 West, Weld County, Colorado.
29. Operating Agreement dated October 13, 2014 between Whiting Oil and Gas Corporation and certain non-operators covering a Contract Area of Section 5 and N/2 Section 8, Township 9 North, Range 57 West, Weld County, Colorado.
30. Operating Agreement dated September 1, 2012 between Whiting Oil and Gas Corporation and certain non-operators covering a Contract Area of Section 1 and N/2 Section 12, Township 10 North, Range 58 West, Weld County, Colorado.
31. Operating Agreement dated January 1, 2015 between Whiting Oil and Gas Corporation and certain non-operators covering a Contract Area of Lot 1, Lot 2, Lot 3, Lot 4, S/2N/2,

S/2 of Section 3 and N/2 Section 10, Township 10 North, Range 58 West, Weld County, Colorado.

32. Operating Agreement dated January 1, 2014 between Whiting Oil and Gas Corporation and certain non-operators covering a Contract Area of Section 14 and S/2 Section 11, Township 10 North, Range 58 West, Weld County, Colorado.
33. Operating Agreement dated April 1, 2015 between Whiting Oil and Gas Corporation and certain non-operators covering a Contract Area of Section 8 and Section 17, Township 10 North, Range 57 West, Weld County, Colorado.
34. Operating Agreement dated May 1, 2015 between Whiting Oil and Gas Corporation and certain non-operators covering a Contract Area of Section 17 and S/2 Section 8, Township 10 North, Range 58 West, Weld County, Colorado.
35. Operating Agreement dated June 1, 2015 between Whiting Oil and Gas Corporation and certain non-operators covering a Contract Area of Section 19 and N/2 Section 30, Weld County, Colorado.
36. Operating Agreement dated August 1, 2015 between Whiting Oil and Gas Corporation and certain non-operators covering a Contract Area of Section 20 and N/2 Section 29, Weld County, Colorado.
37. Operating Agreement dated May 1, 2016 between Whiting Oil and Gas Corporation and certain non-operators covering a Contract Area of Section 24 and Section 25, Township 10 North, Range 58 West, Weld County, Colorado.
38. Operating Agreement dated October 1, 2012 between Whiting Oil and Gas Corporation and certain non-operators covering a Contract Area of Section 5, Township 9 North, Range 69 West, Weld County, Colorado.
39. Crude Oil Purchase and Sale Agreement dated effective August 1, 2018 between Haimo Oil & Gas LLC and Whiting Oil and Gas Corporation.
40. Crude Oil Purchase and Sale Agreement dated effective August 1, 2018 between IOCL (USA) Inc. and Whiting Oil and Gas Corporation.
41. Crude Oil Purchase and Sale Agreement dated effective August 1, 2018 between Oil India (USA), Inc. and Whiting Oil and Gas Corporation.



- 42. Gas Purchase Agreement dated effective March 1, 2014 between Sterling Energy Investments LLC and Whiting Oil and Gas Corporation.
- 43. Crude Oil Purchase and Sale Agreement dated effective May 1, 2018 between Verdad Resources LLC and Whiting Oil and Gas Corporation.
- 44. Gas Purchase Agreement dated effective January 1, 2014 between Whiting Oil and Gas Corporation and Whiting Oil and Gas Corporation.
- 45. Contract for SCADA upgrades for 19 wells budgeted at \$315,000 Seller's net share.
- 46. Operating Agreement dated August 1, 2011 between Noble Energy, Inc. and certain non-operators covering a Contract Area of Lot 3, Lot 4, and S/2NW/4 (a/d/a NW/4) of Section 4, Township 9 North, Range 58 West, Weld County, Colorado.
- 47. Operating Agreement dated December 1, 2013 between Whiting Oil and Gas Corporation and certain non-operators covering a Contract Area of N/2 of Section 27 and all of Section 22, Township 10 North, Range 58 West, Weld County, Colorado.
- 48. Operating Agreement dated December 1, 2013 between Whiting Oil and Gas Corporation and certain non-operators covering a Contract Area of N/2 of Section 26 and all of Section 23, Township 10 North, Range 58 West, Weld County, Colorado.