

OPERATOR: **Bill Barrett Corp.**
WELL NAME: **Anschutz-Williams 5-61-27-6457BN**
FIELD NAME: DJ Basin - Wattenberg
DRILLING RIG: Savanna 802
API #: 05-123-45727

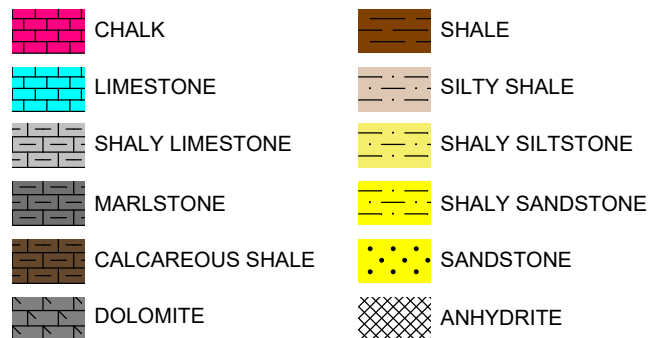


Earth Science Agency, LLC

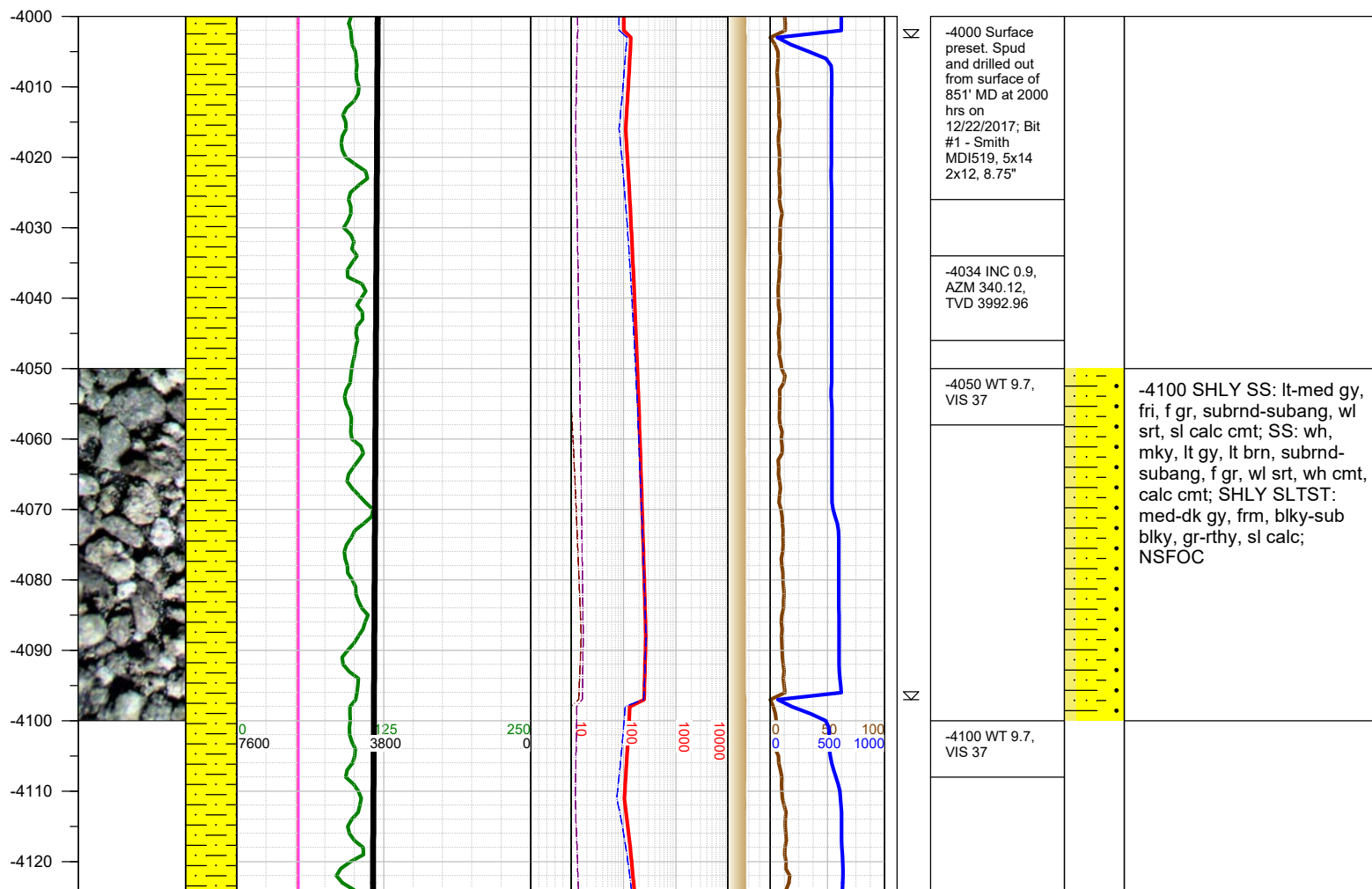
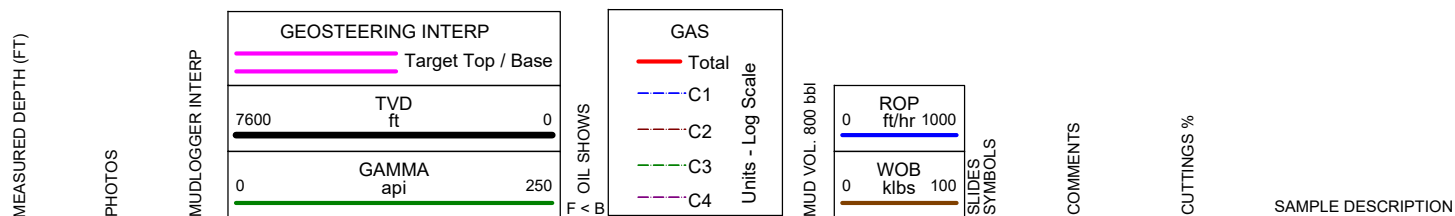
COUNTY: Weld
STATE: Colorado
GROUND ELEVATION: 4593'
KELLY BUSHING: 4613'
DRILLING FLUID: LSND
TVD VS. MD: 5985' / 16116'
SPUD DATE: December 14, 2017
TD DATE: December 27, 2017


DEPTHS LOGGED: 4000' - 16116'
DATES LOGGED: December 23, 2017 - December 27, 2017
GEOLOGISTS: Rob Semple, Kyle Welty
SCALE: 5" = 100'


LEGEND





FORMATION \approx CONNECTION Δ MIDNIGHT NEW BIT GAS SHOW FAULT




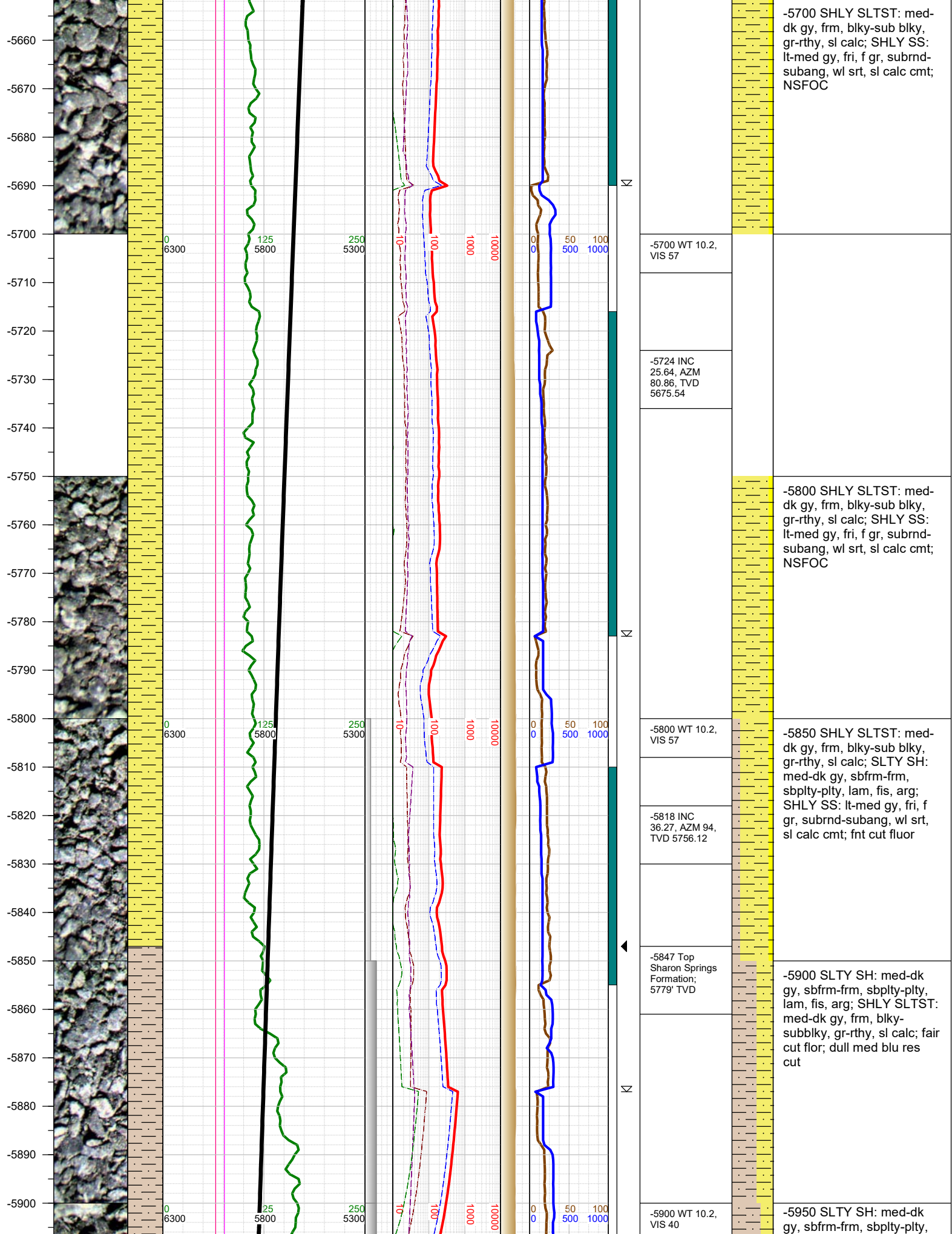











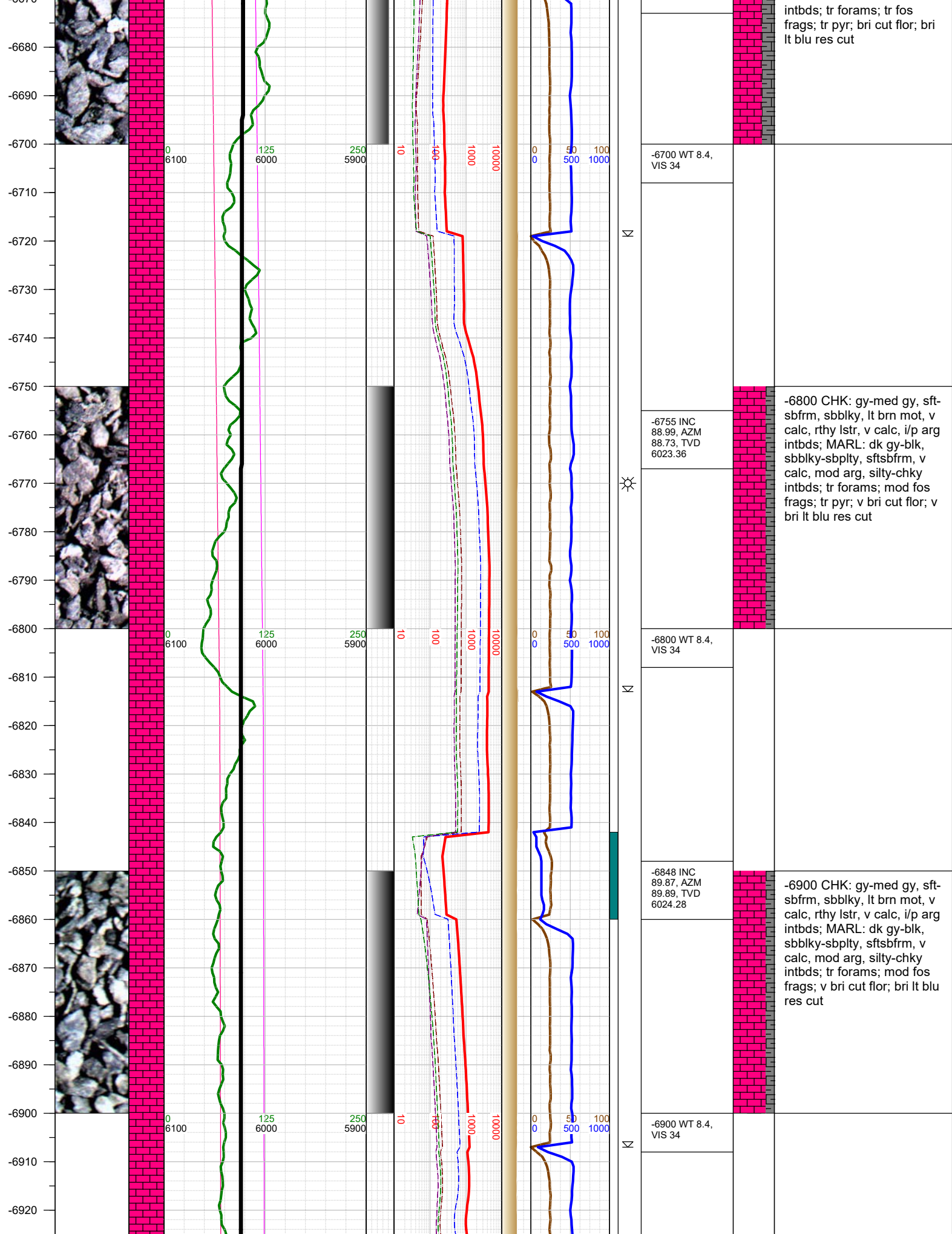











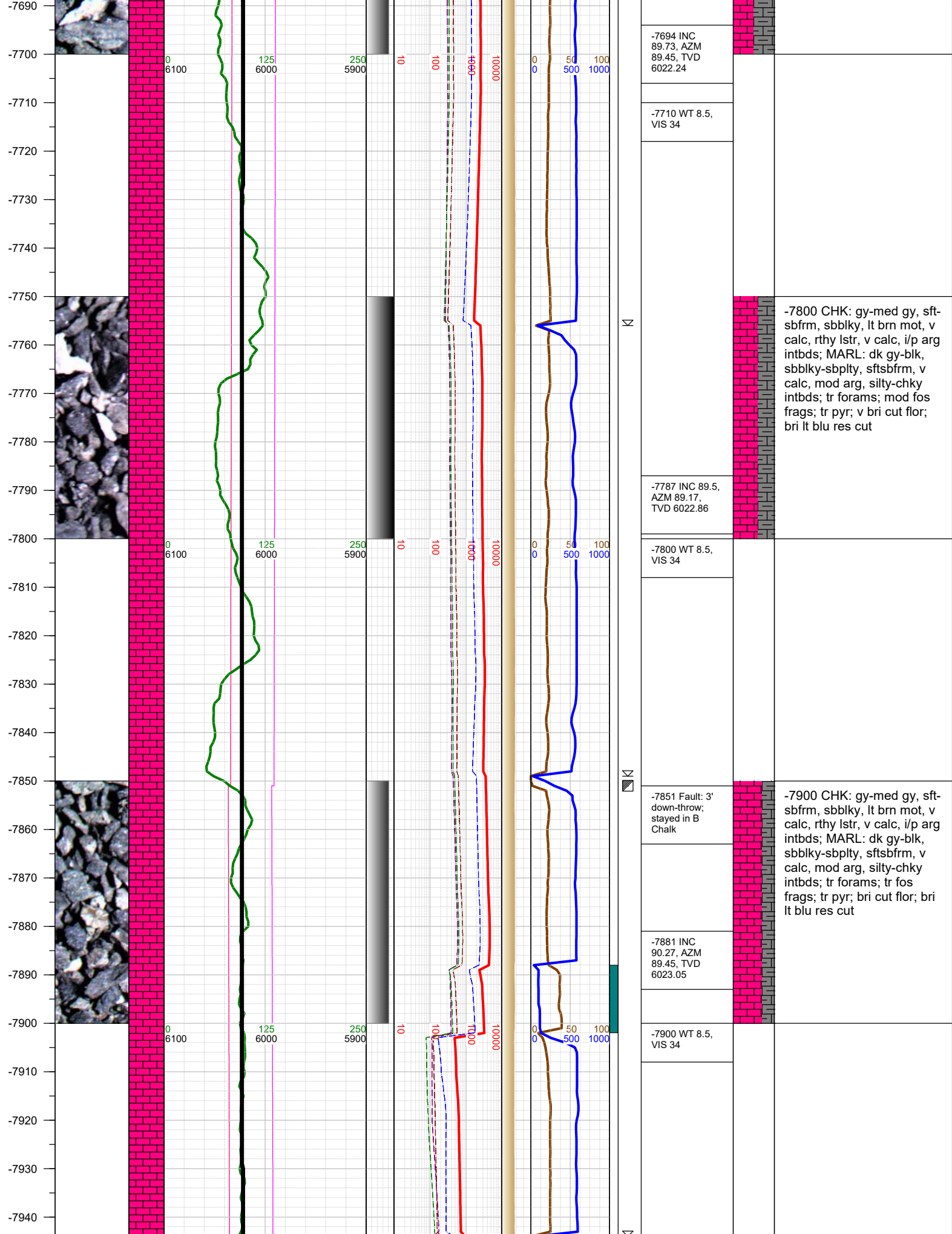





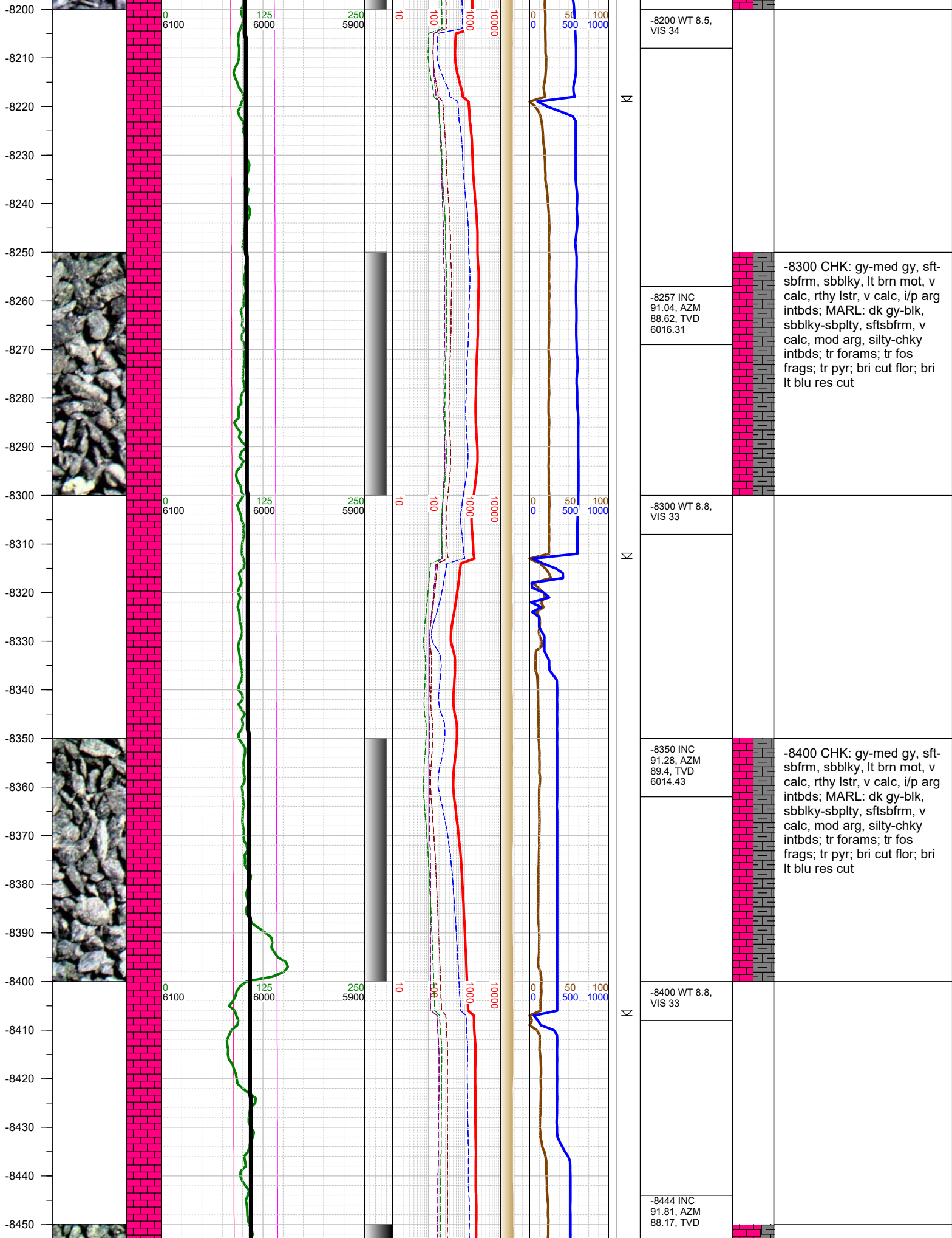


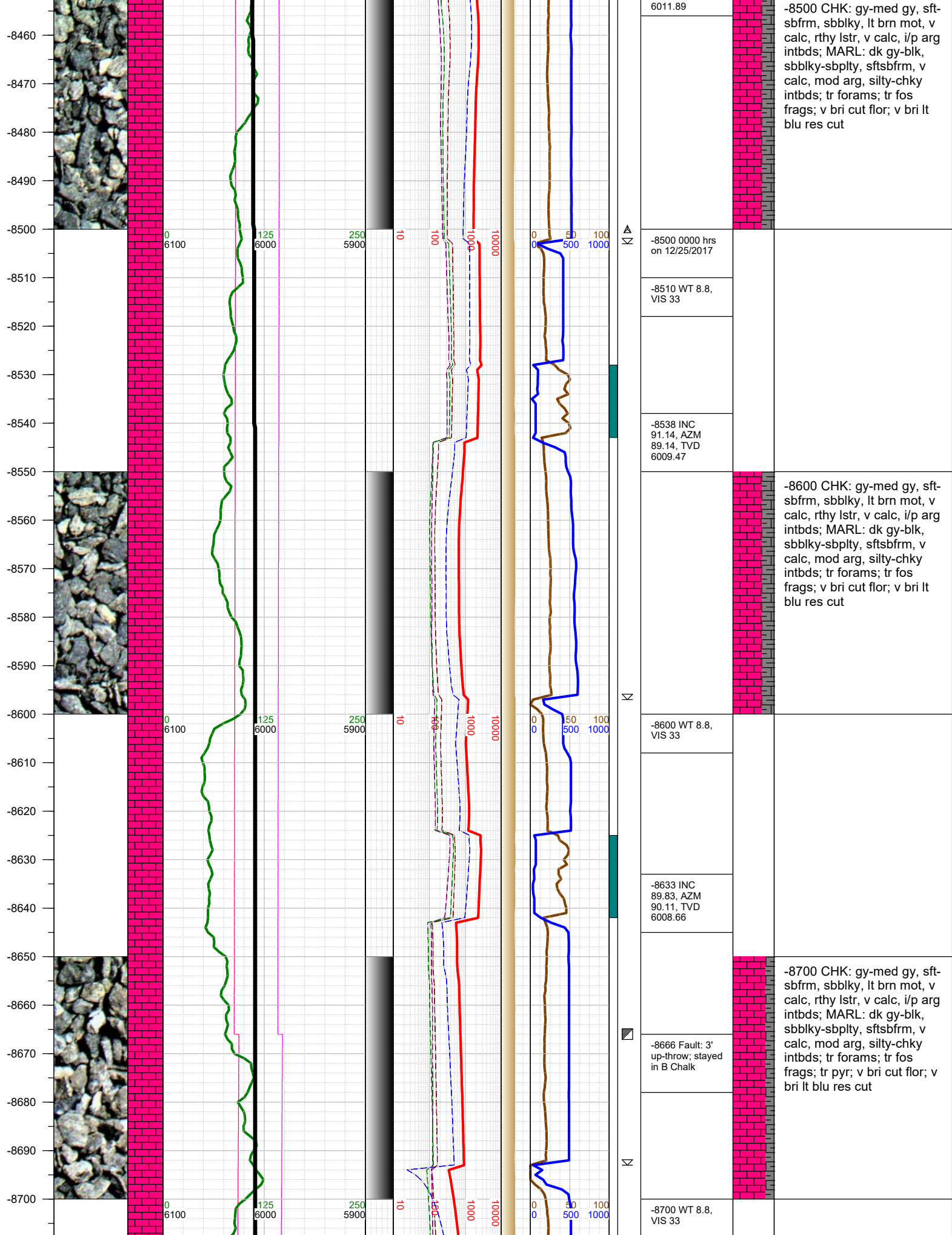


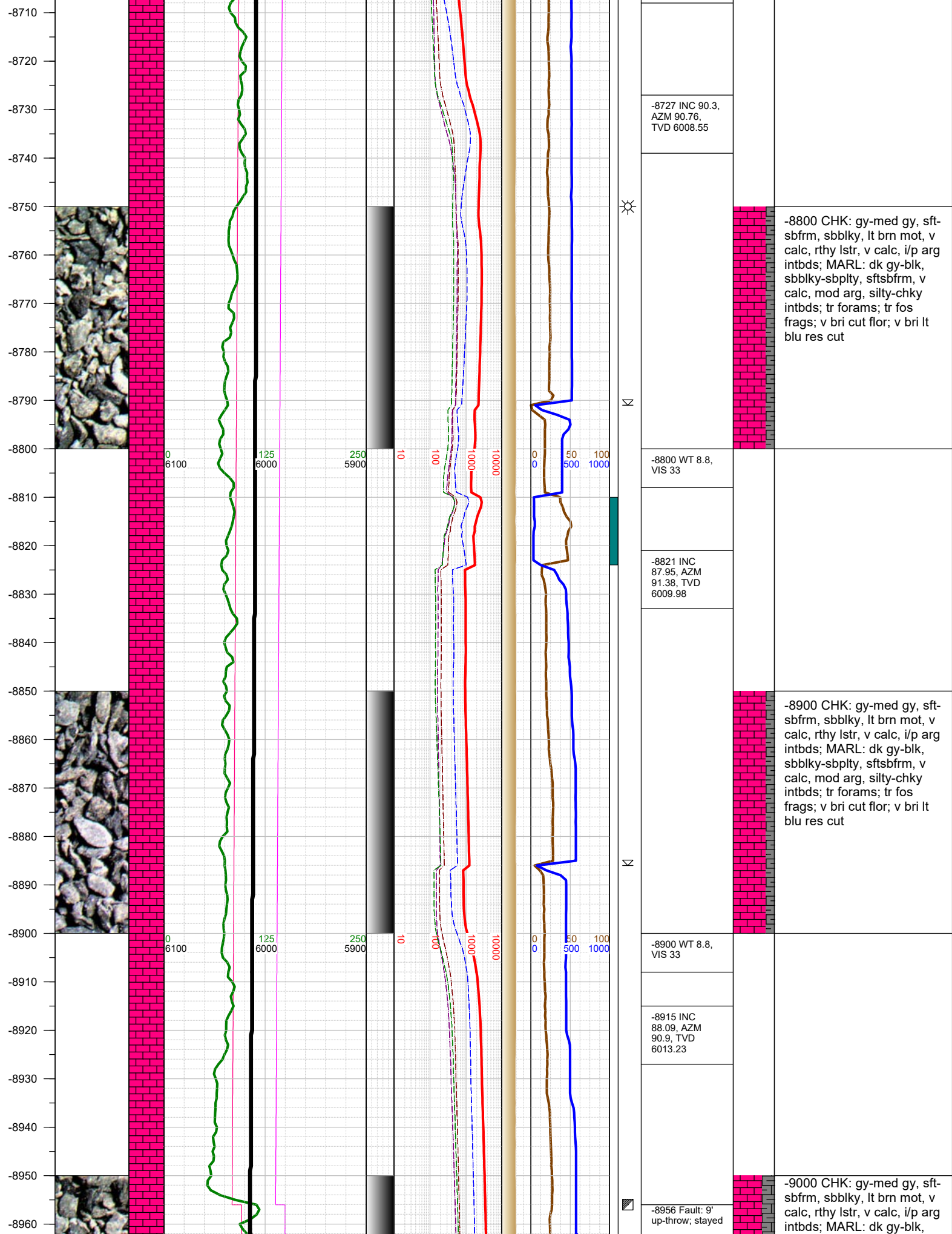


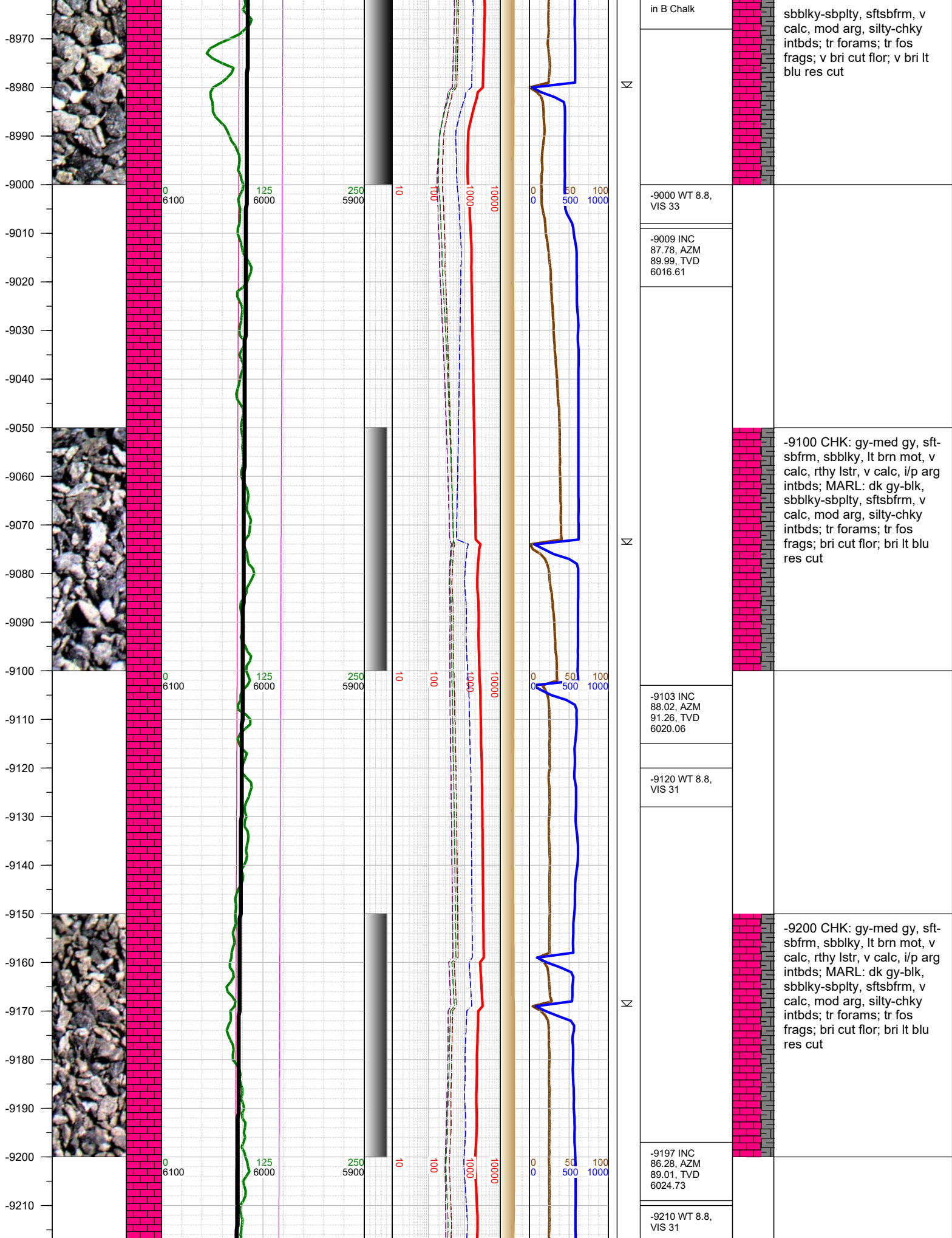












































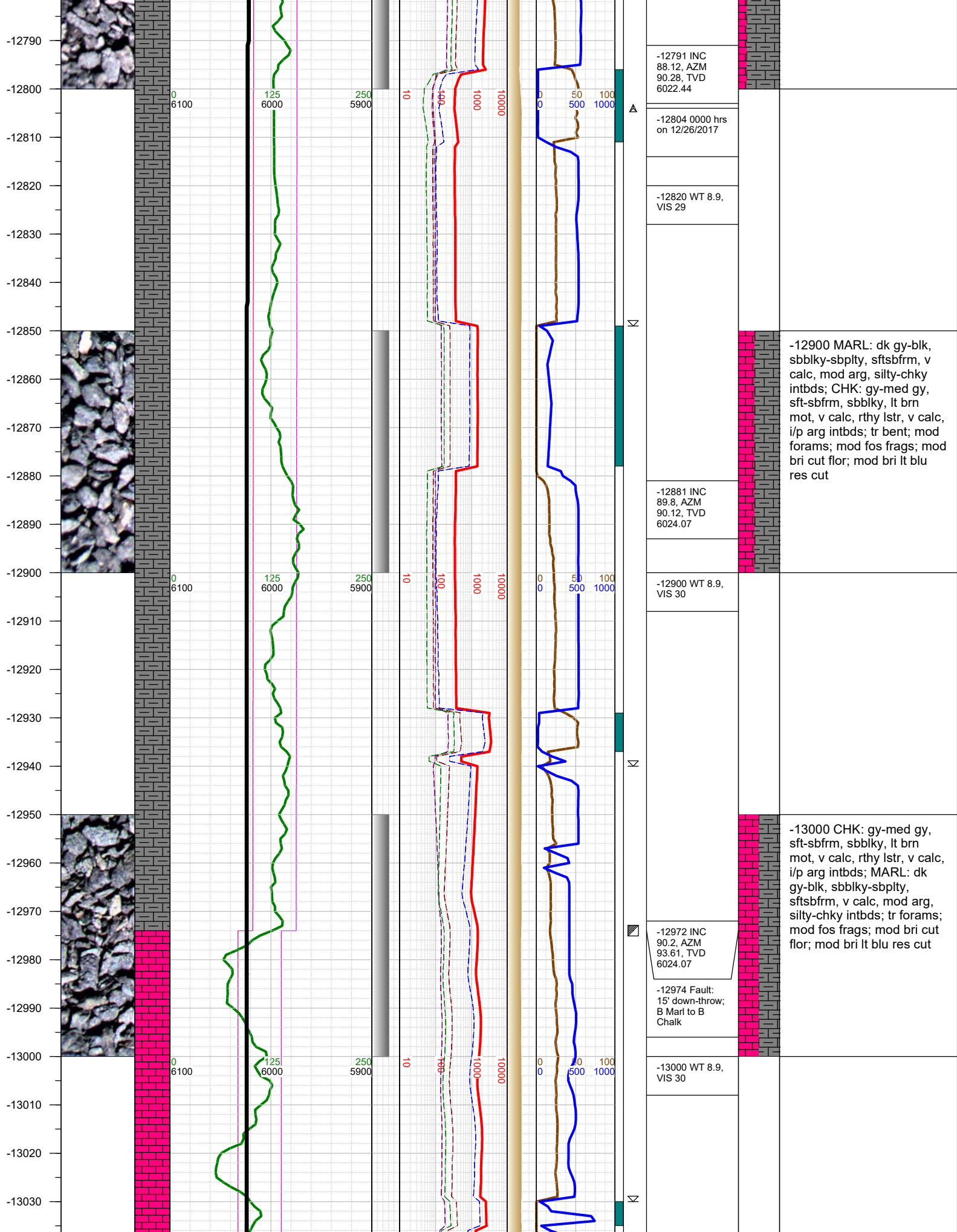


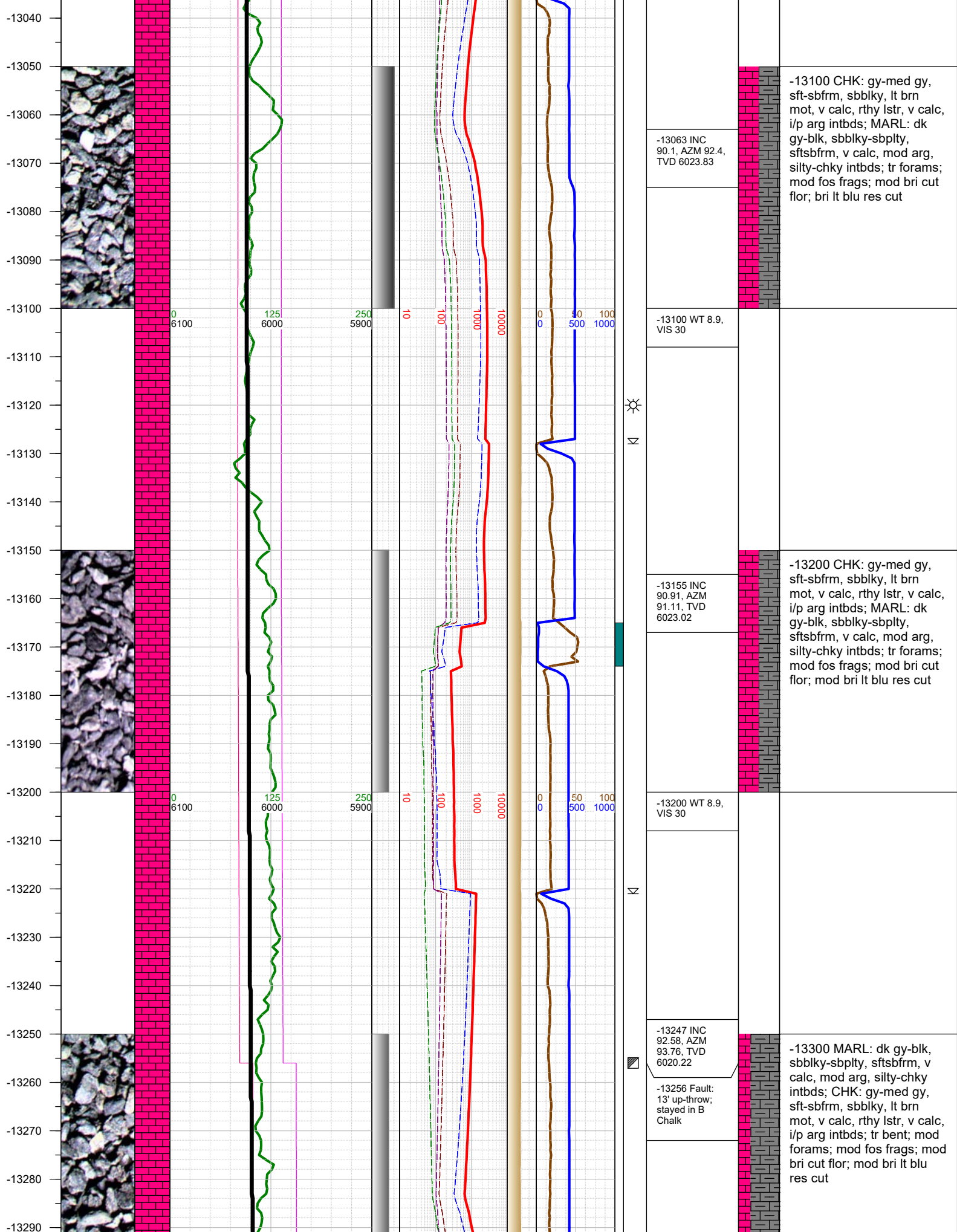





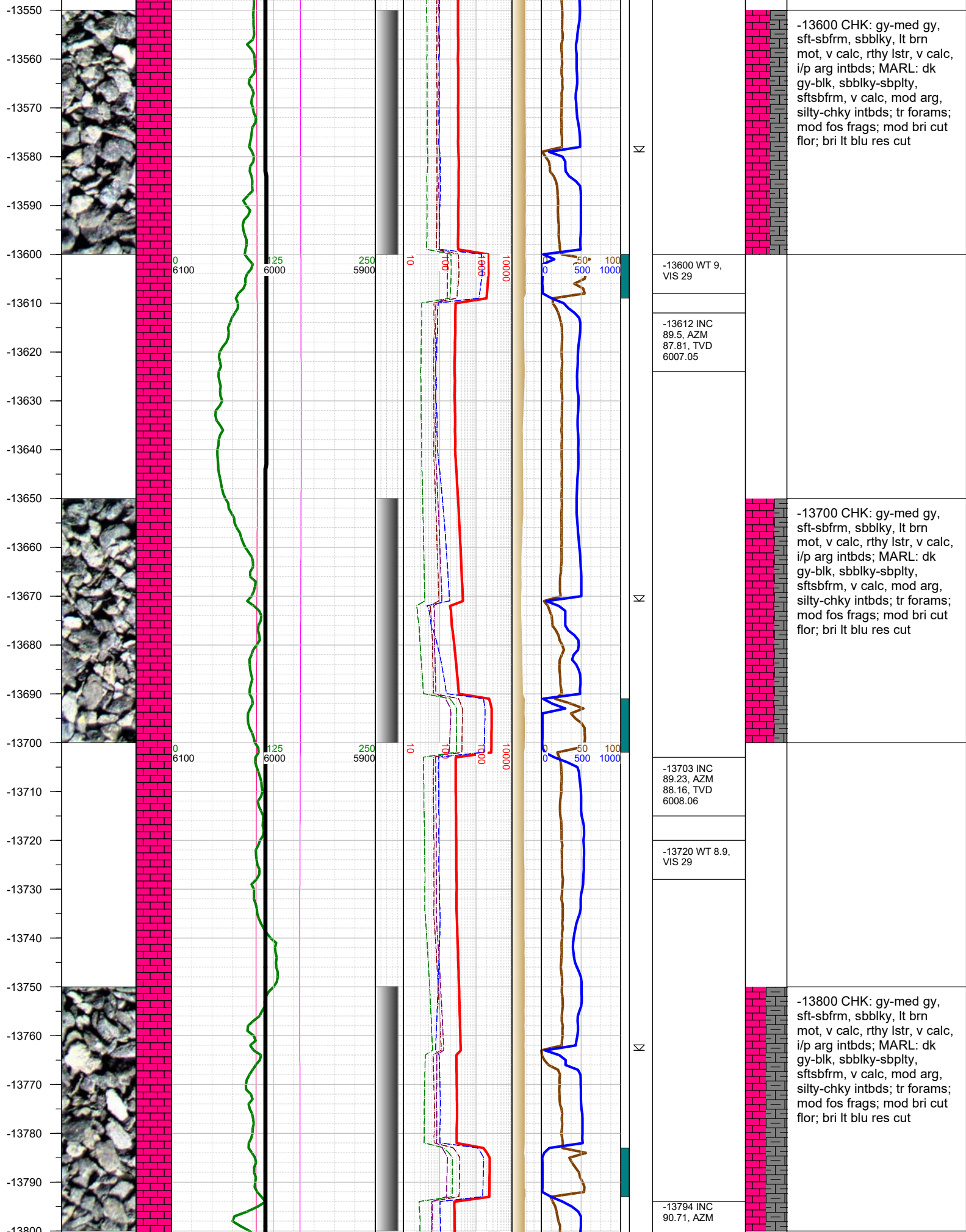


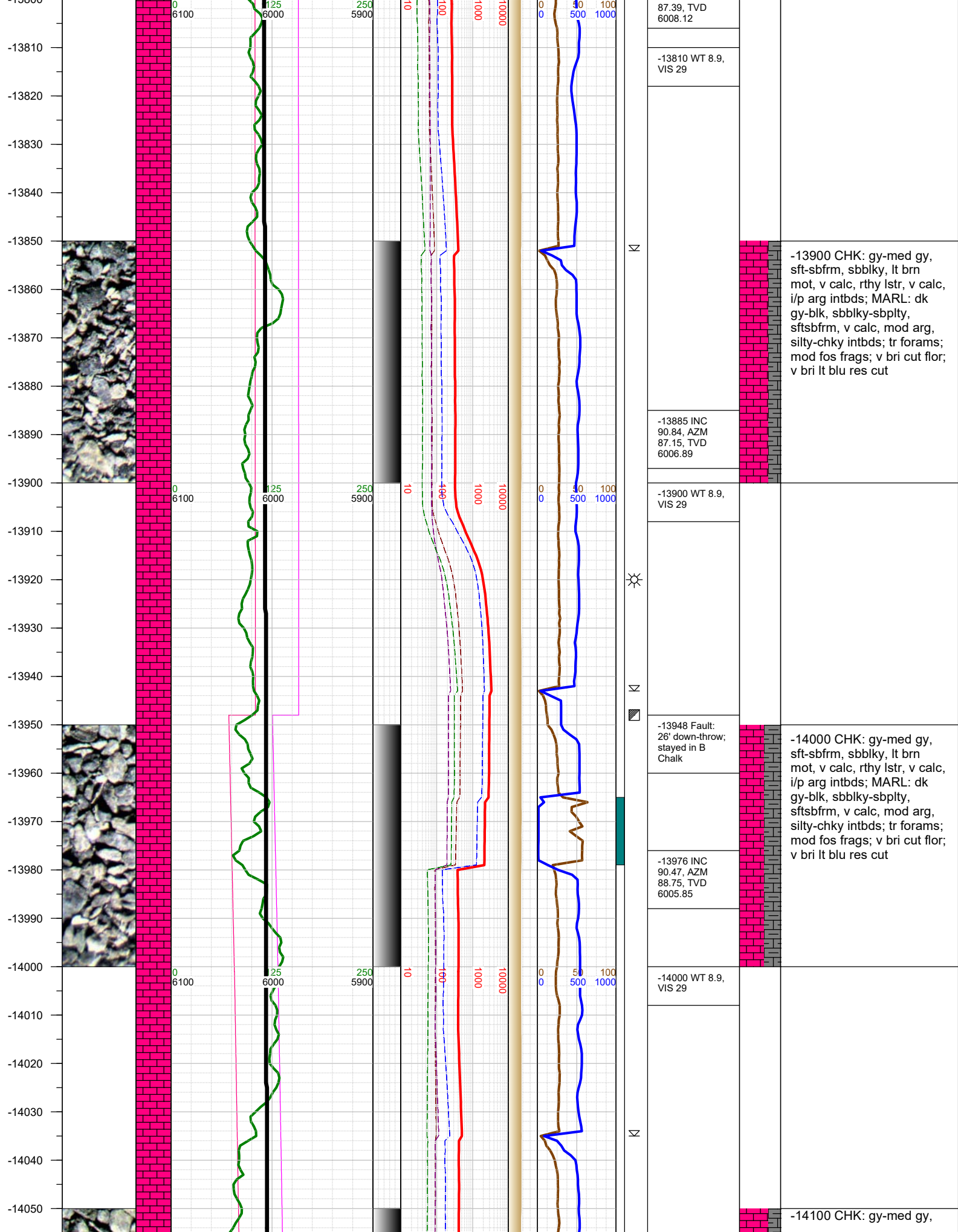


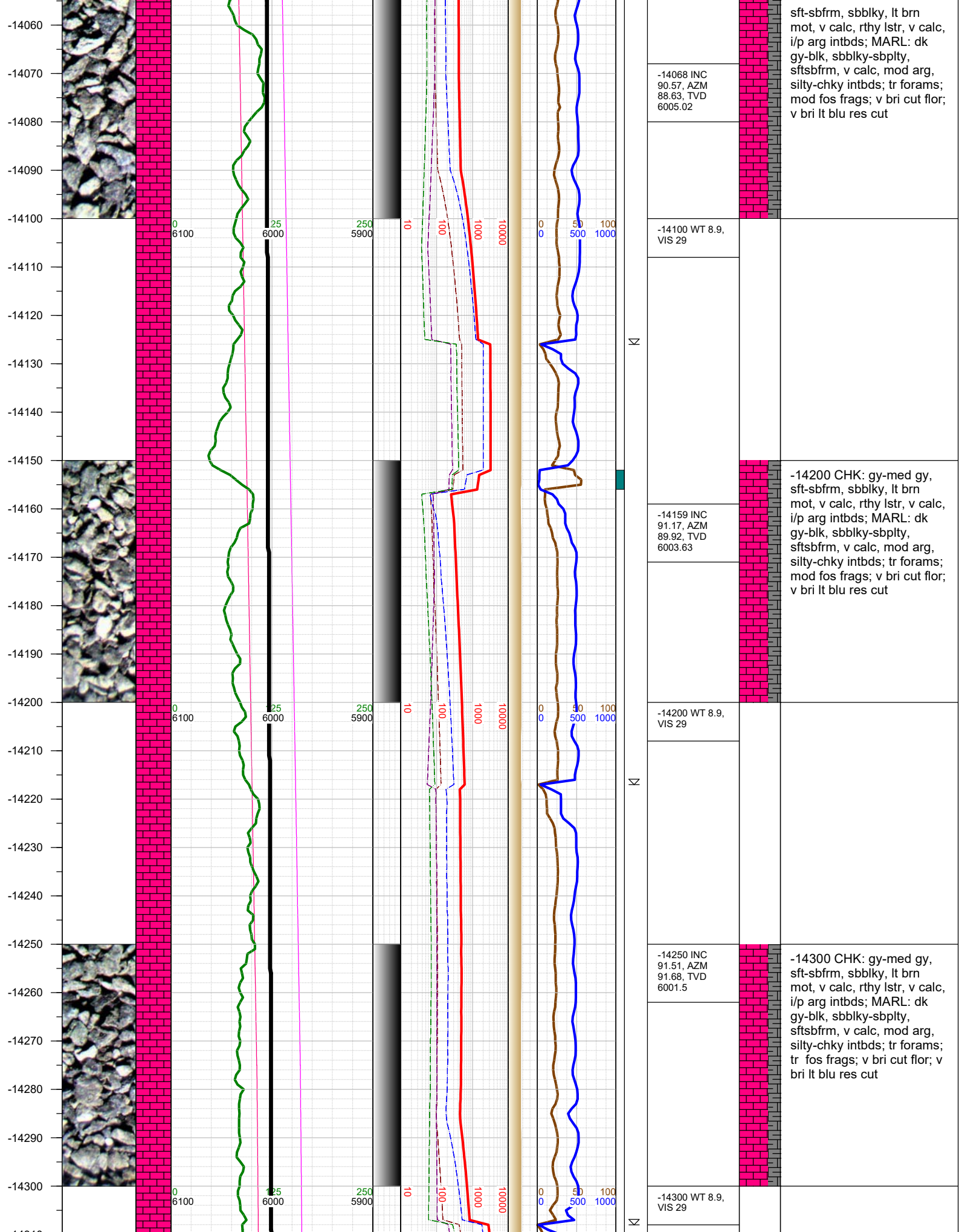





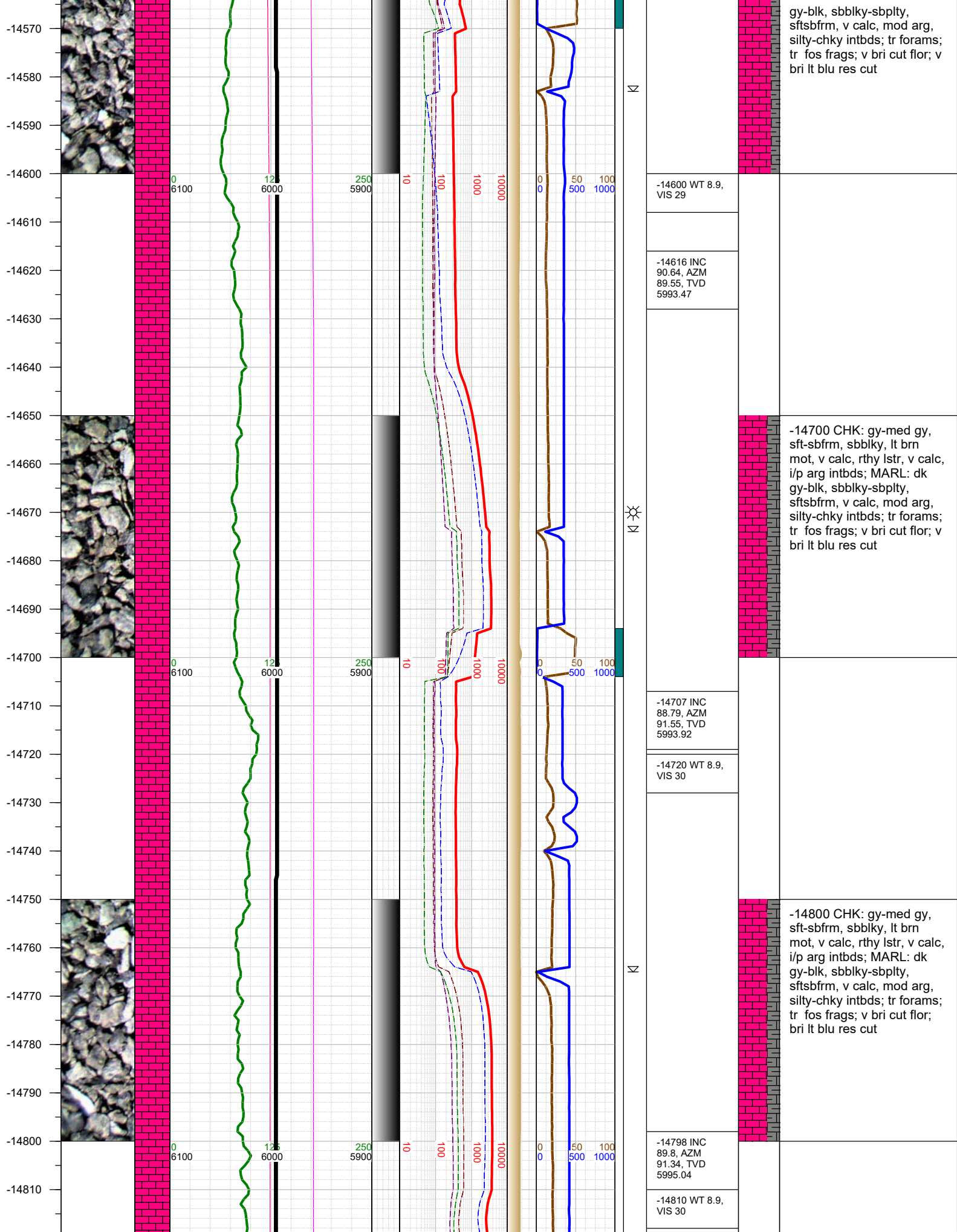


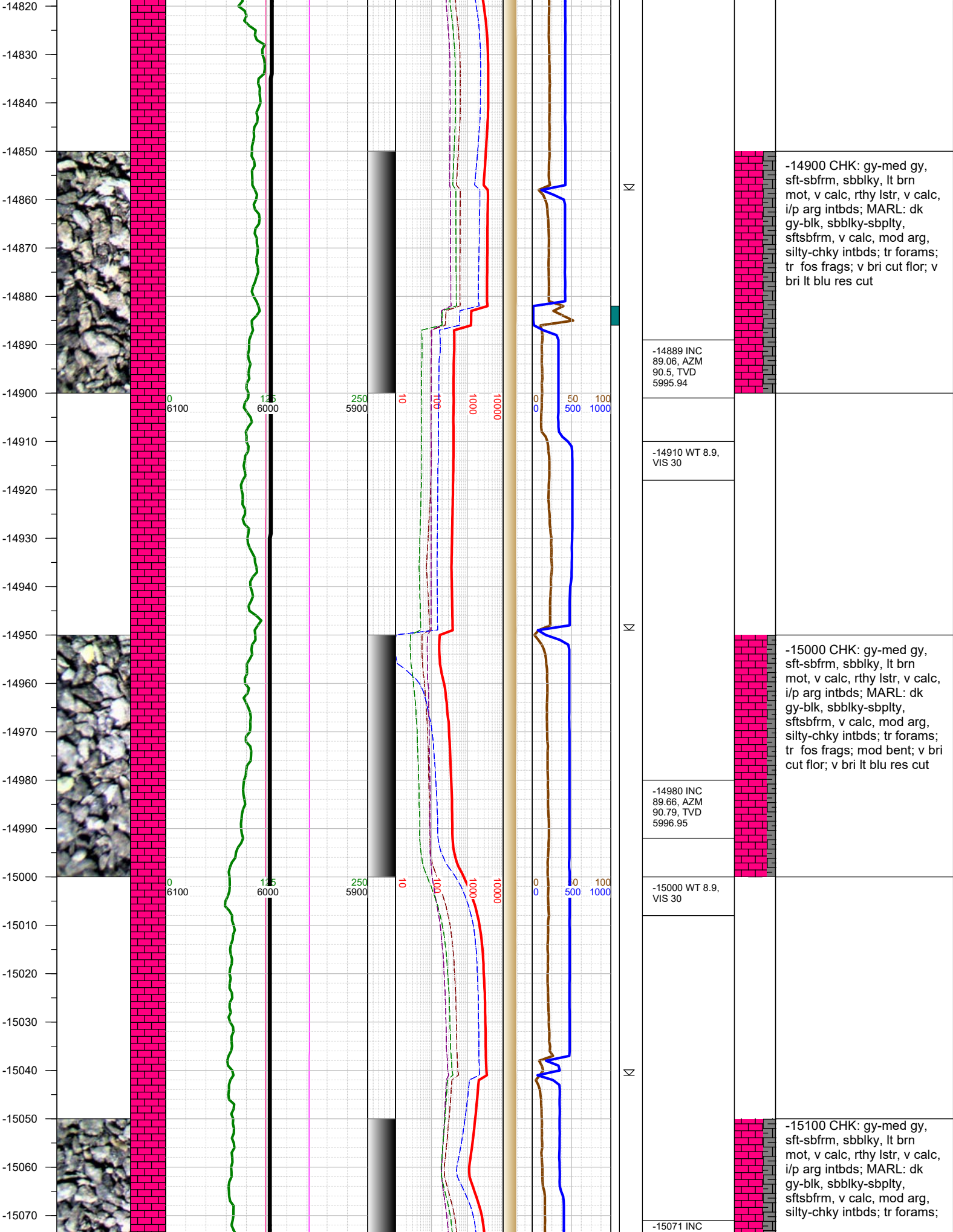


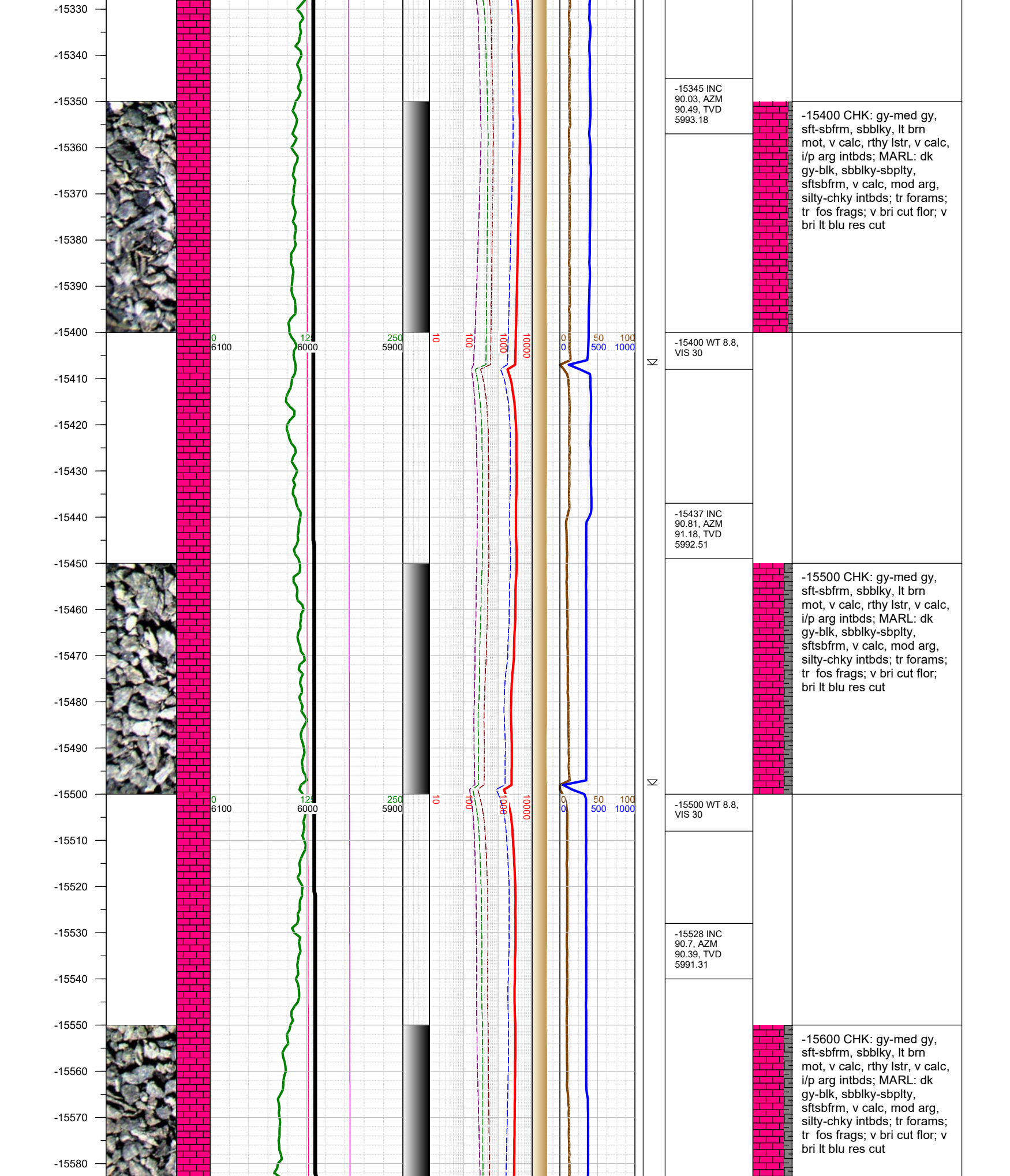


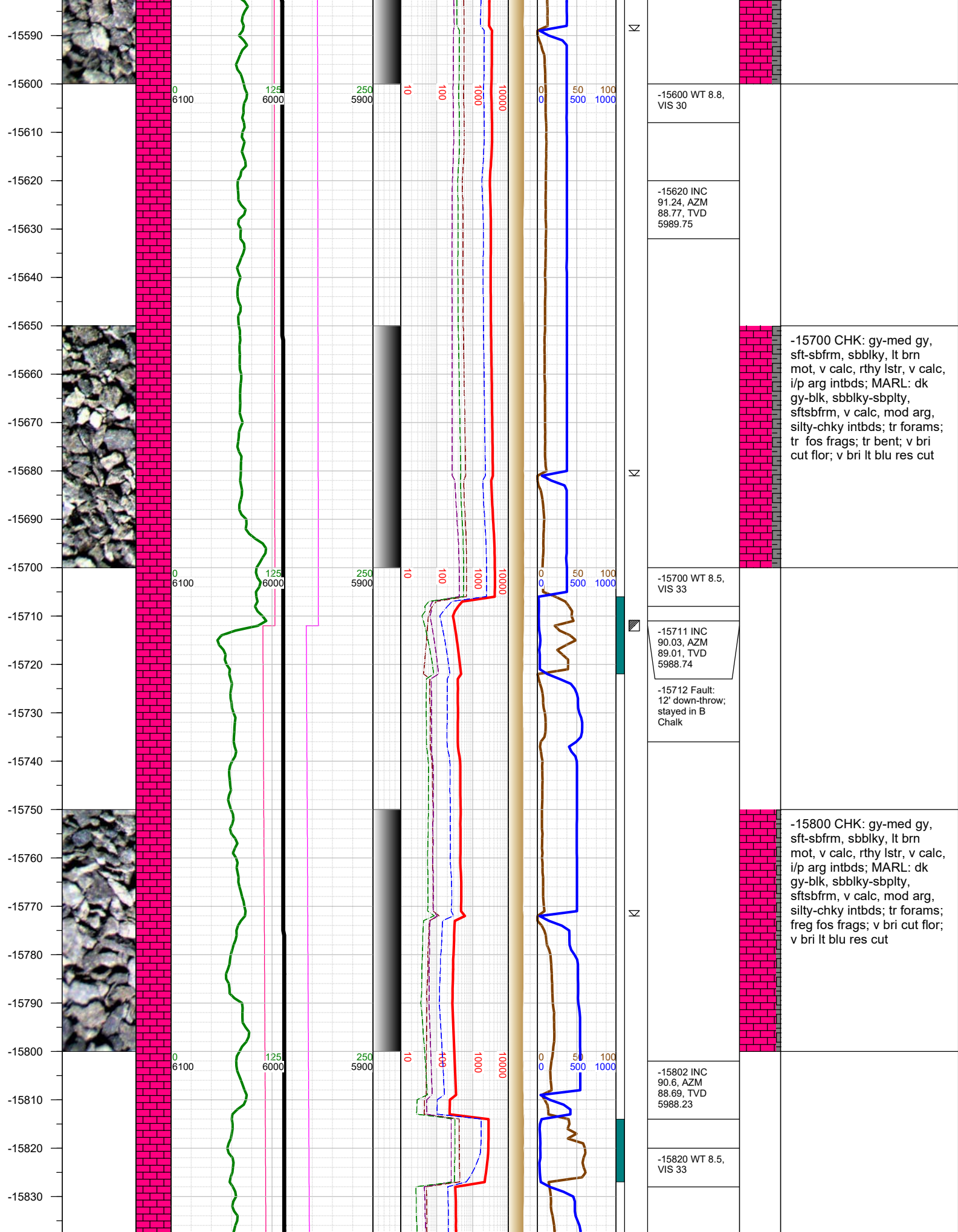


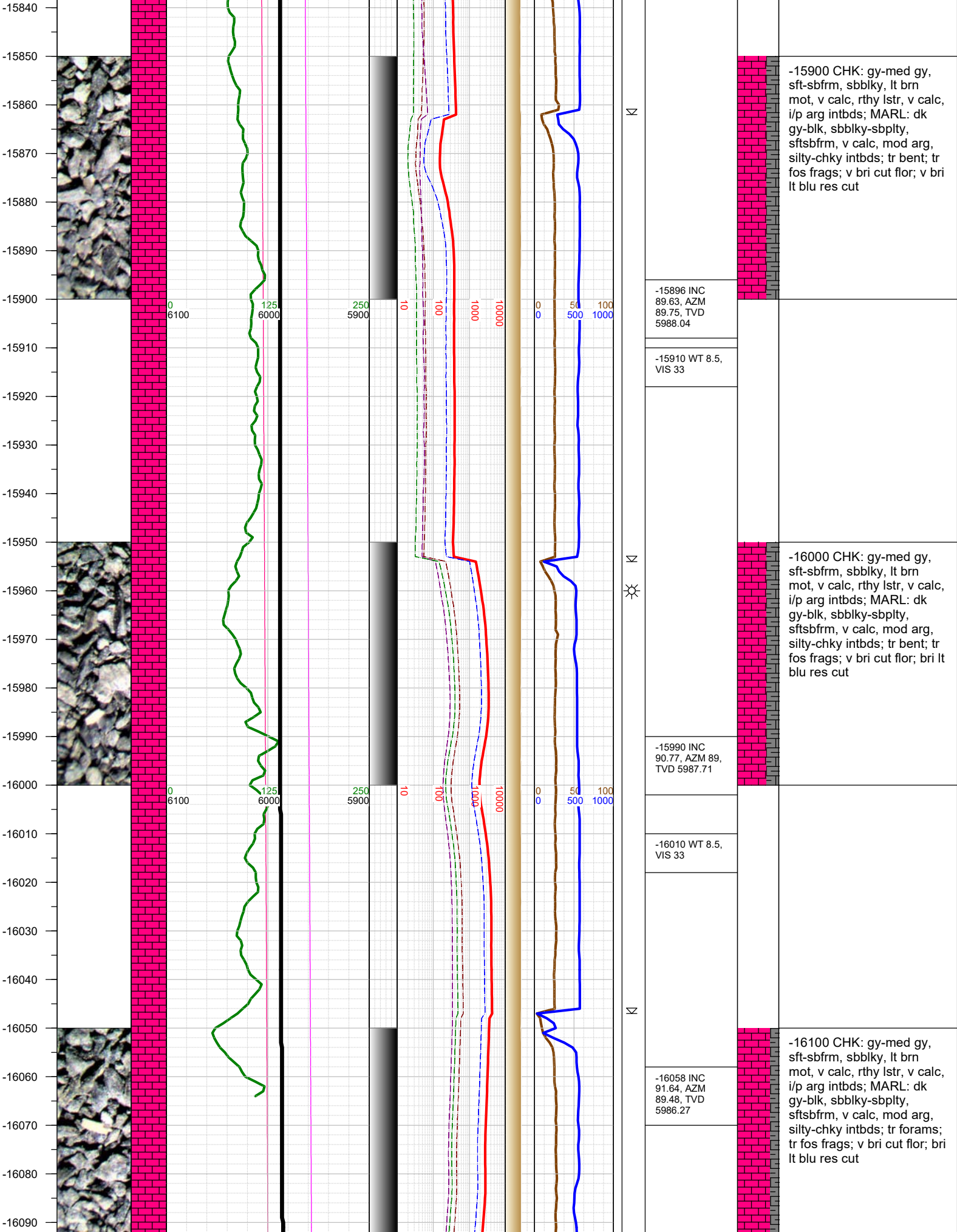















TOTAL DEPTH = 16116'

Thank you for using Earth Science Agency