



August 23, 2021

Mr. Kyle Shefte  
McElvain Energy Inc.  
1600 Stout Street, Suite 500  
Denver, CO 80202

**Subject: Form 4 Sundry Notice – Final Reclamation  
McElvain Energy Inc. (Operator: 55575)  
CRESTONE 6-8, Location ID: 311044  
SENE S06-T2S-R46W  
Yuma County, Colorado**

Dear Mr. Shefte,

WSP USA (WSP) was contracted by McElvain Energy Inc. to complete final reclamation inspections at plugged and abandoned (P&A) well sites located in Yuma County, Colorado. The reclamation inspections were conducted in accordance with Colorado Oil and Gas Conservation Commission (COGCC) Rule 1004.

The former CRESTONE 6-8 well (API: 05-125-11437) was P&A'd on February 26, 2009, as identified in the Form 6 Document Number 01799270. On July 16, 2021, WSP conducted a final reclamation inspection for the former CRESTONE 6-8 well (Location ID: 311044). The reclaimed well pad is now located on an agricultural field for growing crops. WSP personnel located the P&A wellhead location using a handheld Trimble (R1) Global Positioning System (GPS) unit and latitude and longitude coordinates obtained from the COGCC online database. A general site location map is included as Figure 1; and the Site Map displaying the location of the reclaimed site on aerial imagery is included as Figure 2. Photographs of the P&A location were taken facing each cardinal direction from the P&A wellhead location. The photographic log is included as Attachment 1.

Based on the successful reclamation of the CRESTONE 6-8 site, a Form 4 Sundry Notice requesting final reclamation status has been prepared for the submittal to the COGCC. This letter will be included as an attachment to the electronic Form 4 submittal.

If you have any questions or need additional information, please do not hesitate to contact us.

Kind regards,

Tanna Lyon,  
Lead Consultant, Environmental Scientist

Ryan Dial,  
Senior Consultant, Environmental Scientist

Attachments:

Figure 1	Site Location Map
Figure 2	Site Map
Enclosure A	Photographic Log

WSP USA  
4600 WEST 60TH AVENUE  
ARVADA CO 80003

Tel.: 303-433-9788  
wsp.com

## FIGURES

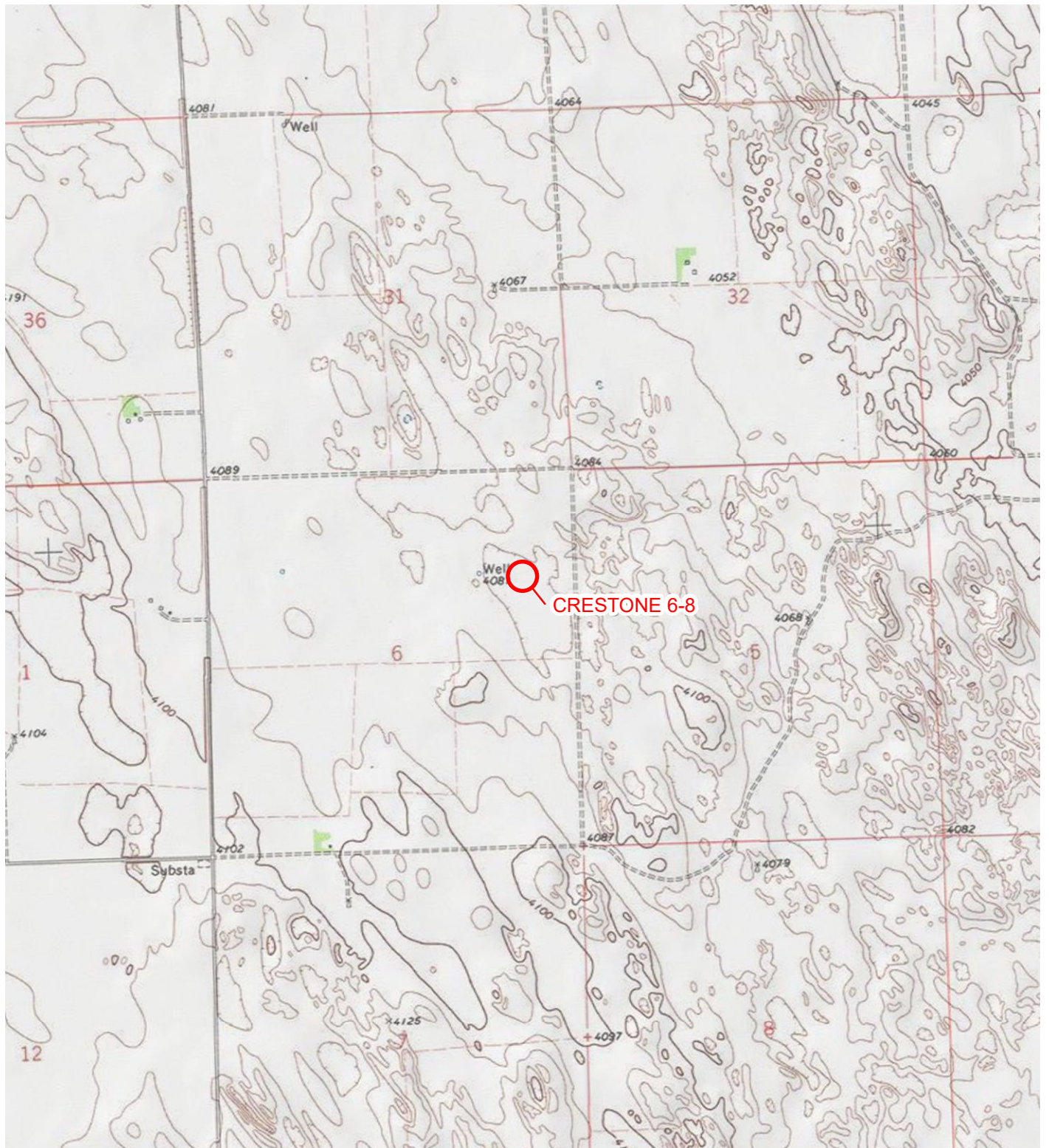


IMAGE COURTESY OF ESRI/USGS

# LEGEND

 SITE LOCATION

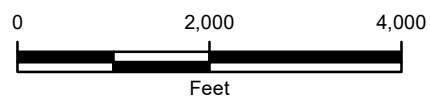


FIGURE 1  
 SITE LOCATION MAP  
 CRESTONE 6-8  
 SENE 6-2S-46W  
 YUMA COUNTY, COLORADO  
 MCELVIN ENERGY, INC.







**LEGEND**

● WELLHEAD

IMAGE COURTESY OF ESRI

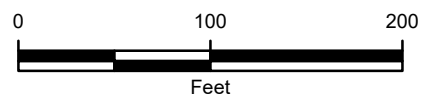


FIGURE 2  
SITE MAP  
CRESTONE 6-8  
SENE 6-2S-46W  
YUMA COUNTY, COLORADO  
**MCELVAIN ENERGY, INC.**



## ENCLOSURE A – PHOTOGRAPHIC LOG



## PHOTOGRAPHIC LOG




**Photograph 1:** View facing north as required in Colorado Oil and Gas Conservation Commission (COGCC) Rule 1004.



**Photograph 2:** View facing east as required in COGCC Rule 1004.



## PHOTOGRAPHIC LOG



**Photograph 3:** View facing south as required in COGCC Rule 1004.



**Photograph 4:** View facing west as required in COGCC Rule 1004.

## PHOTOGRAPHIC LOG



**Photograph 5:** Overall site view per COGCC Rule 1004.