

Inspection Photos
Location Name: Saskatchewan Pad
Location ID: 453481



Colorado Oil & Gas Conservation Commission
40.61158, -104.75844, 1511.4m, 18°
Aug 12, 2021 12:37:19 PM

Photo 1: Location Sign



Colorado Oil & Gas Conservation Commission
40.61283, -104.75756, 1503.7m, 93°
Aug 12, 2021 11:09:48 AM

Photo 2: Tank Battery



Inspection Photos
Location Name: Saskatchewan Pad
Location ID: 453481



Photo 3: North wellhead does not display signage




Photo 4: Unused/disconnected equipment

Inspection Photos
Location Name: Saskatchewan Pad
Location ID: 453481




Photo 5: Wellhead does not display signage



Photo 6: Wellhead does not display signage



Inspection Photos
Location Name: Saskatchewan Pad
Location ID: 453481



Photo 7: Unused/disconnected equipment




Photo 8: Unused/disconnected equipment

Inspection Photos
Location Name: Saskatchewan Pad
Location ID: 453481



Photo 9: Unused equipment



Photo 10: Unused equipment

Inspection Photos
Location Name: Saskatchewan Pad
Location ID: 453481



Colorado Oil & Gas Conservation Commission
40.61287, -104.75787, 1508.3m, 152°
Aug 12, 2021 10:47:09 AM

Photo 11: Unused equipment



Colorado Oil & Gas Conservation Commission
40.61293, -104.75832, 1509.2m, 125°
Aug 12, 2021 10:46:23 AM

Photo 12: Unused equipment

