

Crestone Peak Resources Operating LLC, Watkins 30-5
005-07189, 07191, 07192, 07194
Inspection #688310585

6/1/2021

Accident Inspection



COLORADO

**Oil & Gas Conservation
Commission**

Department of Natural Resources



Crestone
location sign at
gate.

Colorado Oil and Gas Conservation Commission
39.67377, -104.60319, 5718.5ft, 144°
06/01/2021 06:05:15 AM




Stop sign
at
location
entrance
and
Watkins
Road
was run
over.
Truck
was
headed
north on
Watkins
Road.

Colorado Oil and Gas Conservation Commission


39.67377, -104.60325, 5692.3ft, 306°

06/01/2021 06:05:00 AM




Tire marks from truck going off Watkins Road and down hill to location.

Colorado Oil and Gas Conservation Commission
39.67477, -104.60304, 5705.4ft, 224°
06/01/2021 06:10:04 AM



Colorado Oil and Gas Conservation Commission
39.67489, -104.60309, 5708.7ft, 194°
06/01/2021 06:09:40 AM



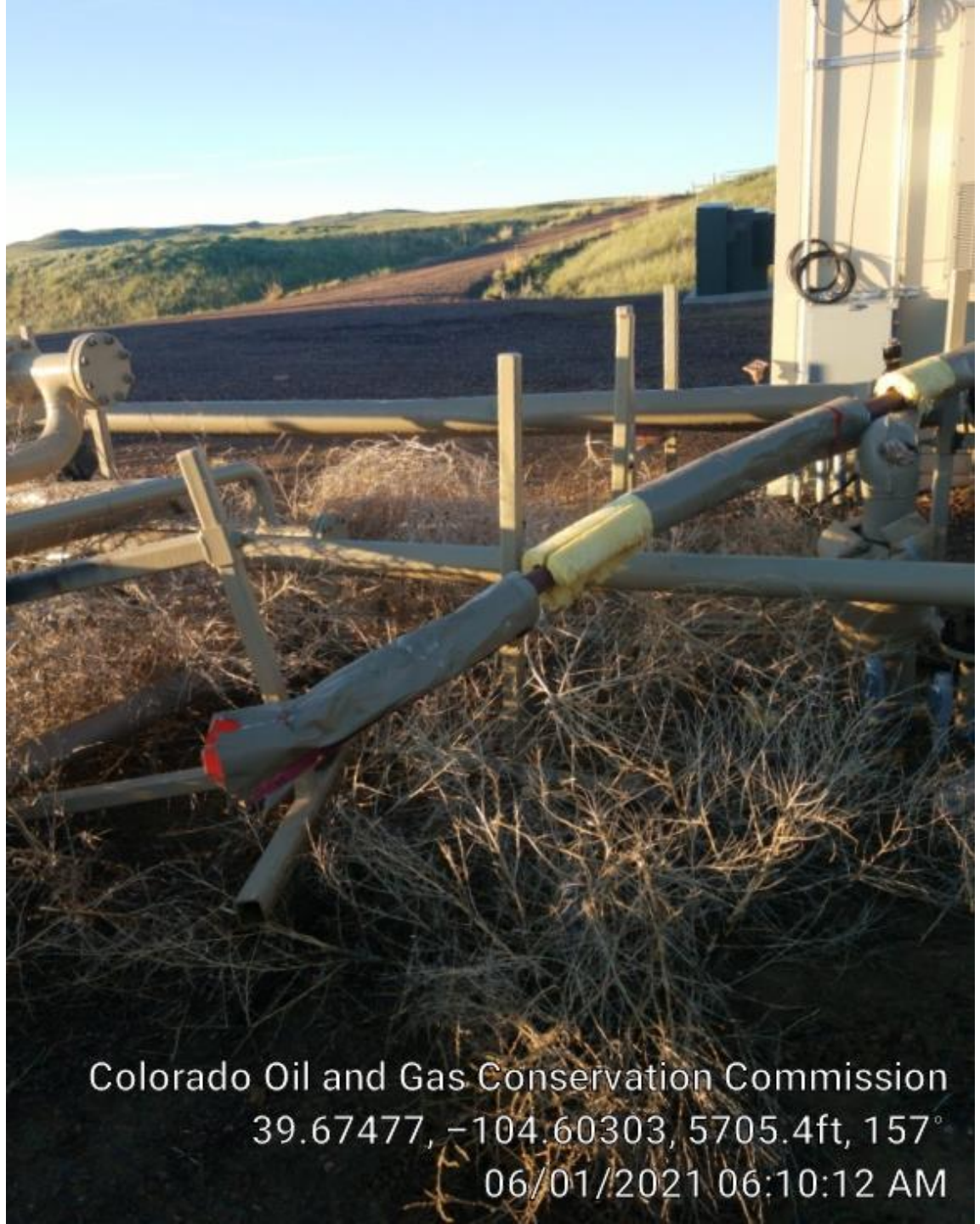
Colorado Oil and Gas Conservation Commission
39.67492, -104.60299, 5708.7ft, 194°
06/01/2021 06:09:31 AM



Colorado Oil and Gas Conservation Commission
39.67481, -104.60304, 5708.7ft, 158°
06/01/2021 06:09:54 AM



Colorado Oil and Gas Conservation Commission
39.67482, -104.60306, 5708.7ft, 141°
06/01/2021 06:09:50 AM



Colorado Oil and Gas Conservation Commission
39.67477, -104.60303, 5705.4ft, 157°
06/01/2021 06:10:12 AM



Colorado Oil and Gas Conservation Commission
39.67475, -104.60298, 5705.4ft, 314°
06/01/2021 06:11:07 AM



Colorado Oil and Gas Conservation Commission
39.67485, -104.60303, 5702.1ft, 24°
06/01/2021 06:10:37 AM



Garage door left
on location from
accident truck.

Colorado Oil and Gas Conservation Commission
39.67522, -104.60236, 5721.8ft, 159°
06/01/2021 06:12:37 AM

Emergency flare.




Colorado Oil and Gas Conservation Commission
39.67523, -104.60234, 5725.1ft, 254°
06/01/2021 06:12:45 AM



Looking from
wells across
location and back
to Watkins Road.

Colorado Oil and Gas Conservation Commission
39.67523, -104.60235, 5721.8ft, 232°
06/01/2021 06:12:41 AM



Looking from Watkins
Road down to location.

Colorado Oil and Gas Conservation Commission
39.6746, -104.60324, 5715.2ft, 26°
06/01/2021 02:17:34 PM