

## Kelly Paluch





**From:** Max Trehus  
**Sent:** Tuesday, April 13, 2021 11:27 AM  
**To:** Kelly Paluch  
**Subject:** FW: [EXTERNAL] Re: Inspection Notice - Marsha 1 API 123-10839

---

**From:** Curtis Haverkamp <curtis.haverkamp@state.co.us>  
**Sent:** Thursday, February 18, 2021 5:02 PM  
**To:** Max Trehus <mtrehus@gwp.com>  
**Cc:** Medina - DNR, Justin <justin.medina@state.co.us>; Ty Woodworth <twoodworth@gwp.com>  
**Subject:** Re: [EXTERNAL] Re: Inspection Notice - Marsha 1 API 123-10839

Justin,

Was this missed because it was a "light: upload instead of a full Form 17? History is best accessed through the scout card link:

| Scout Card  |   |  <a href="#">Related</a>  <a href="#">Insp</a>  <a href="#">MIT</a>  <a href="#">G</a> |
|---|---|--|
| <b>Surface Location Data for API # 05-123-10839</b>                                       |   |  |
| <u>Well Name/No:</u>  | <u>MARSHA #1</u> (click well name For production) | <a href="#">Click Here for Transporter Gatherer Info</a>   |
| <u>Operator:</u>  | GREAT WESTERN OPERATING COMPANY LLC - 10110       | Federal Or State Lease #:  |
| Facility Status:  | PR  | Status Date  |
| FacilityID:   | 243048  | LocationID:  |
| County:   | WELD #123   | Location:  |
| Field:  | ROGGEN - #74310                                   | Elevation:   |
| Planned Location:   | 667FSL 655 FWL                                    | Lat/Long: 40.060590 / -104.411948  |
| As Drilled Location:  | Footages Not Available                            | Lat/Long: 40.060640 / -104.411890  |
| <b>Wellbore and Formation Details -- select either a wellbore or formation to expand.</b> |   |  |
| <b>Wellbore #00</b>   | <b>Status: PR - 4/1/2020</b>                      | <b>Measured TD: 7350 ft.</b>   |
| <b>Formation JSND</b>   | <b>Status: PR - 4/1/2020</b>                      | <b>Log Top: 7205 ft. Interval Bottom: 7210 ft.</b>   |

Max,  
Could you submit Form17s instead of bulk upload for wells with exposed aquifers? DWR determination tool places Fox at ~790'.

<https://dwr.state.co.us/Tools/DenverLocation>

Location: SW 1/4 of SW 1/4 of Sec. 11, T.1N, R.63W. (685 SSL, 659 WSL)

Evaluated By:

Basin Designation: Location is within the LOST CREEK Designated Groundwater Basin

Ground Surface Elevation: 4865

Number of Acres: 160

| Aquifer           | Elevation (ft) |      | Net Sand | Depth (ft) |     | Annual Approp. |
|-------------------|----------------|------|----------|------------|-----|----------------|
|                   | Bottom         | Top  |          | Bottom     | Top |                |
| Upper Dawson      | ---            | ---  | ---      | ---        | --- |                |
| Lower Dawson      | ---            | ---  | ---      | ---        | --- |                |
| Denver            | ---            | ---  | ---      | ---        | --- |                |
| Upper Arapahoe    | 4677           | 4894 | 103.1    | 188        | -29 |                |
| Lower Arapahoe    | ---            | ---  | ---      | ---        | --- |                |
| Laramie-Fox Hills | 4075           | 4347 | 128.6    | 790        | 518 |                |

Thanks,

**Curtis Haverkamp**  
Area Engineer



**COLORADO**  
Oil & Gas Conservation  
Commission  
Department of Natural Resources

1120 Lincoln Street, Suite 801

Denver, CO 80203

Phone: 303.894.2100 ext 5165

[curtis.haverkamp@state.co.us](mailto:curtis.haverkamp@state.co.us)

On Thu, Feb 18, 2021 at 4:37 PM Max Trehus <[mtrehus@gwp.com](mailto:mtrehus@gwp.com)> wrote:

Okay sounds good, Thanks Justin!



**Max Trehus**

Field Production Engineering Tech

Great Western Operating Company, LLC

4093 Specialty Place, Unit B

Longmont, Colorado 80504

Direct: 970-364-2823

Mobile: 303-809-0679

*Privileged / Confidential information may be contained in this message. This information is intended solely for use by the individual entity named as the recipient. If you are not the intended recipient, be aware that any disclosure, copying, distribution, or use of the contents of this communication is prohibited. In such case, you should destroy this communication and notify the sender by reply email.*

---

**From:** Medina - DNR, Justin <[justin.medina@state.co.us](mailto:justin.medina@state.co.us)>

**Sent:** Thursday, February 18, 2021 4:21 PM

**To:** Max Trehus <[mtrehus@gwp.com](mailto:mtrehus@gwp.com)>

**Cc:** Curtis Haverkamp <[curtis.haverkamp@state.co.us](mailto:curtis.haverkamp@state.co.us)>; Ty Woodworth <[twoodworth@gwp.com](mailto:twoodworth@gwp.com)>

**Subject:** [EXTERNAL] Re: Inspection Notice - Marsha 1 API 123-10839

Hi max,

We have been having a lot of issues like this with Braden heads lately. I will clear it out for you when I am in that area again.

Thanks!

Justin

On Thu, Feb 18, 2021 at 4:18 PM Max Trehus <[mtrehus@gwp.com](mailto:mtrehus@gwp.com)> wrote:

Good afternoon Curtis,

I just received the attached inspection notice stating we are possibly not in compliance for annual BH testing for the Marsha 1 API 05-123-10839 and to contact the COGCC engineer. The inspection shows the last BH test dated 9/3/2019 however, we did complete a test on 9/21/2020 which was submitted via the bulk upload and can be found using the new bradenhead search tool. Below is the link to the "light" test on the Marsha 1 completed 9/21/2020.

[https://cogcc.state.co.us/cogisdb/Incidents/cogaFullDetails?record\\_id=RQZI476B-OCNH-HZBA-9I1T-Q78Y2VPLFLV3&api=12310839&testdate=9%2f21%2f2020](https://cogcc.state.co.us/cogisdb/Incidents/cogaFullDetails?record_id=RQZI476B-OCNH-HZBA-9I1T-Q78Y2VPLFLV3&api=12310839&testdate=9%2f21%2f2020)

I believe this test makes us compliant with order 1-232 for annual BH testing and the corrective action required on the inspection notice is complete. However if you'd like us still test this well by 2/26/2021 we can definitely make that happen, just let me know.

Thank you,



**Max Trehus**

Field Production Engineering Tech

Great Western Operating Company, LLC

[4093 Specialty Place, Unit B](#)

[Longmont, Colorado 80504](#)

Direct: 970-364-2823

Mobile: 303-809-0679

*Privileged / Confidential information may be contained in this message. This information is intended solely for use by the individual entity named as the recipient. If you are not the intended recipient, be aware that any disclosure, copying, distribution, or use of the contents of this communication is prohibited. In such case, you should destroy this communication and notify the sender by reply email.*

--

Regards,

Justin William Medina

MBA-Master of Energy Business

[Justin.Medina@state.co.us](mailto:Justin.Medina@state.co.us)

Field Inspector-COGCC

