



LEGEND






-  PROPOSED GEOPROBE BORING LOCATION
-  ABOVE GROUND STORAGE TANK
-  FORMER FACILITY
-  CONTAINMENT BERM
-  CONTAINMENT WALL

Figure 2
PROPOSED GEOPROBE SOIL BORING MAP

Great Western Operating Company
Champlin 67F
 NWNW Sec. 21, T2S, R63W 6th PM
 Adams County, Colorado

Project No. C021-028	API # 05-001-07202	Facility # 319893
Date 3/23/21	Remediation # 9466	Filename 21028QQ

