

WESCO Operating INC, Rudnik 43B-27  
121-09933

Inspection #688309697

2/9/2021

Follow Up Spill Inspection



Colorado Oil and Gas Conservation Commission  
39.76284, -103.06743, 4514.4ft, 269°  
02/09/2021 01:05:27 PM



Colorado Oil and Gas Conservation Commission  
39.76251, -103.06823, 4566.9ft, 244°  
02/09/2021 01:07:19 PM





Colorado Oil and Gas Conservation Commission  
39.76251, -103.06828, 4566.9ft, 245°  
02/09/2021 01:06:52 PM



Colorado Oil and Gas Conservation Commission  
39.76251, -103.06815, 4566.9ft, 40°  
02/09/2021 01:07:27 PM






Colorado Oil and Gas Conservation Commission  
39.76253, -103.06811, 4563.6ft, 359°  
02/09/2021 01:07:30 PM



Colorado Oil and Gas Conservation Commission  
39.76255, -103.06789, 4576.8ft, 120°  
02/09/2021 01:07:46 PM






Colorado Oil and Gas Conservation Commission  
39.76254, -103.06782, 4576.8ft, 136°  
02/09/2021 01:07:55 PM





Colorado Oil and Gas Conservation Commission  
39.76254, -103.06778, 4573.5ft, 160°  
02/09/2021 01:08:05 PM



Colorado Oil and Gas Conservation Commission  
39.76254, -103.06773, 4566.9ft, 299°  
02/09/2021 01:08:18 PM



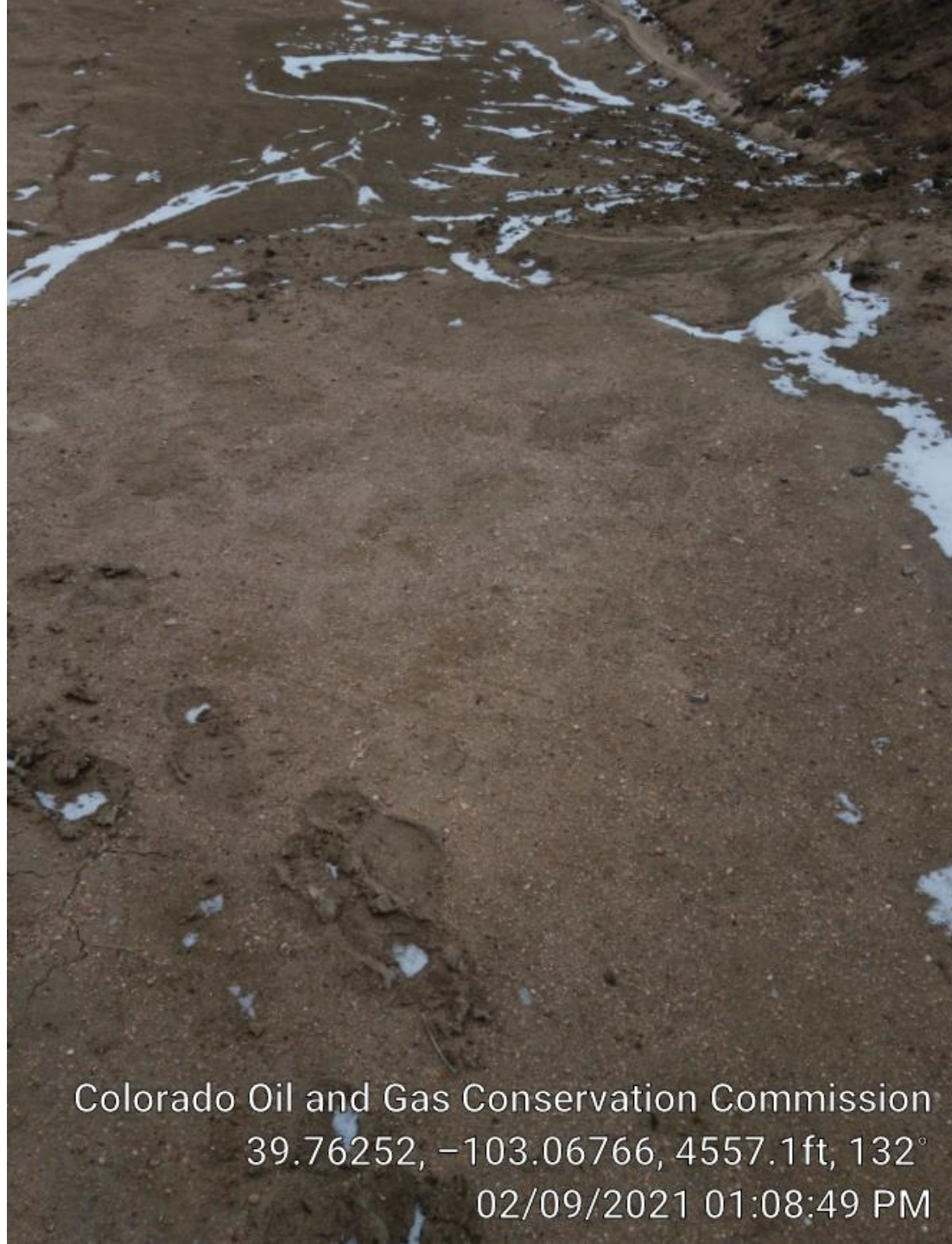


Colorado Oil and Gas Conservation Commission  
39.76253, -103.06773, 4566.9ft, 278°  
02/09/2021 01:08:36 PM




Colorado Oil and Gas Conservation Commission  
39.76253, -103.06768, 4566.9ft, 179°  
02/09/2021 01:08:44 PM






Colorado Oil and Gas Conservation Commission  
39.76252, -103.06766, 4557.1ft, 132°  
02/09/2021 01:08:49 PM





Colorado Oil and Gas Conservation Commission  
39.76249, -103.06759, 4570.2ft, 160°  
02/09/2021 01:08:55 PM





Colorado Oil and Gas Conservation Commission  
39.76266, -103.06764, 4576.8ft, 71°  
02/09/2021 01:11:48 PM