

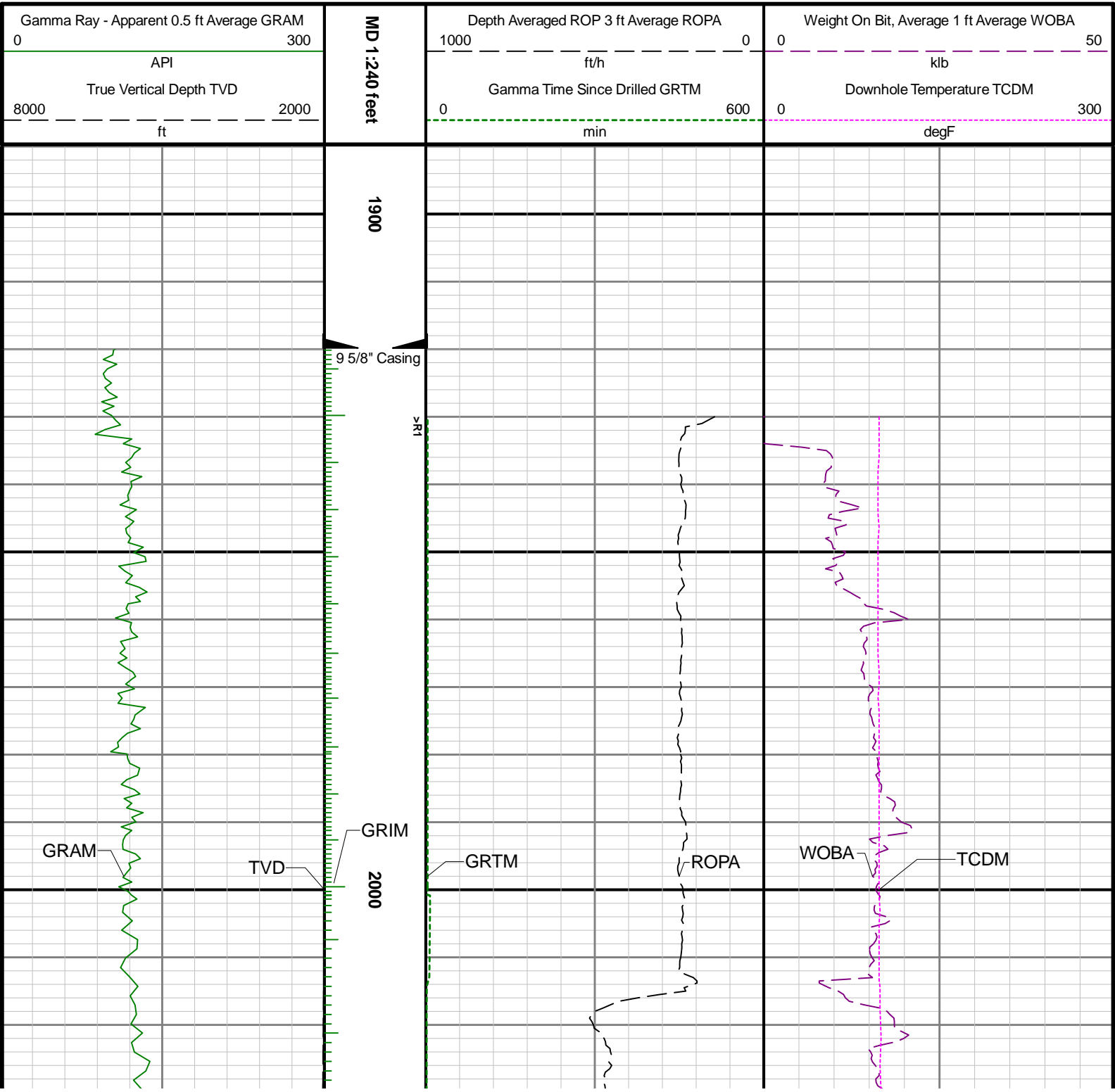


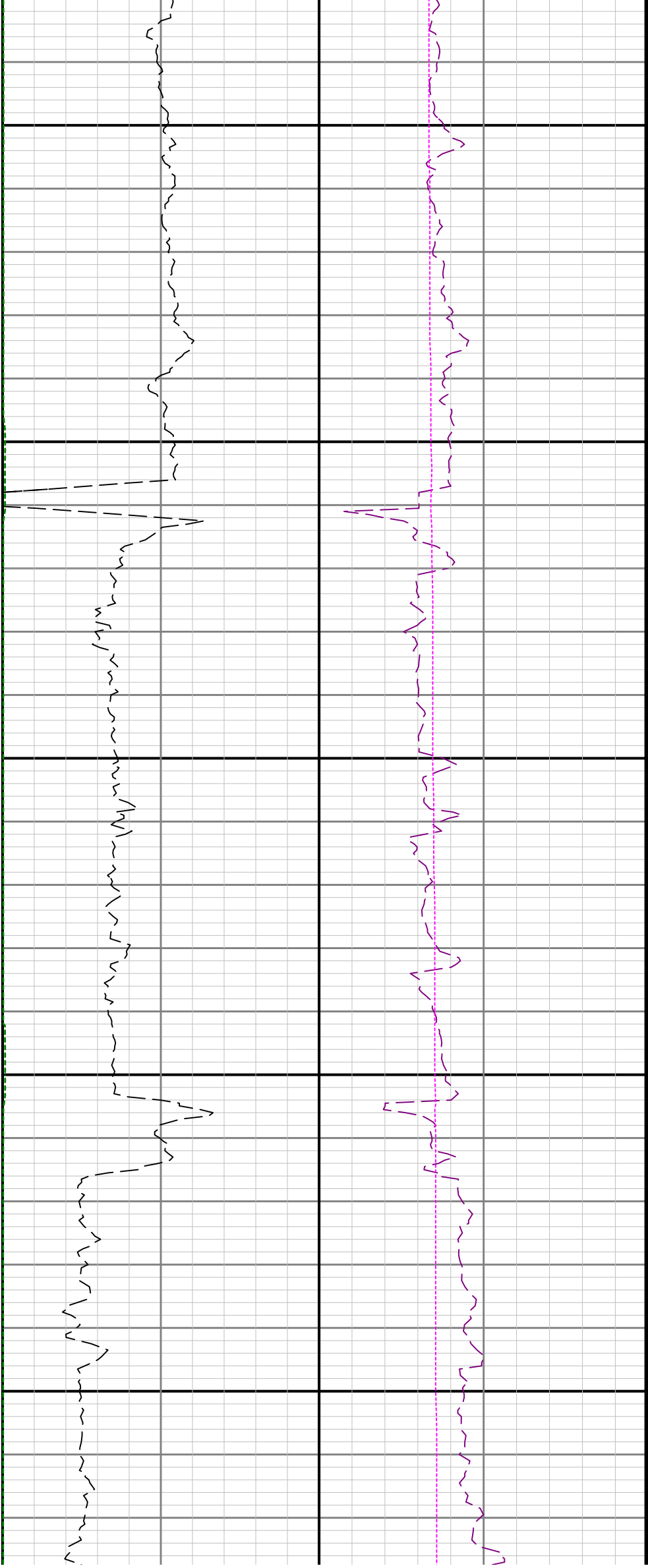
Mnemonic	Name	Description
ATC SU	AutoTrak Curve SU	Auto Trak Curve Steering Unit
ATC MWD	AutoTrak Curve MWD	Auto Trak Curve MWD
ATC LCPM	AutoTrak Curve LCPM	Auto Trak Curve LCPM

Comments		
1	Depth measurements were obtained from a depth control system not supplied or operated by Baker Hughes. Due to lack of control by Baker Hughes logging engineers, depth calibrations and measurements could not be independently verified.	
2	Baker Hughes LWD Run 1 utilized 6 ¾ inch NaviGamma service (Gamma Ray and Directional) behind a 8 1/2 inch bit and rotary steerable assembly from 1930 to 17334 feet MD (1930 to 6744 feet TVD).	
3	The Gamma Ray Apparent (GRAM) data is presented 0 to 300 API, per the customer's request.	

Remarks				
Number	Depth (ft)	Hole Section (in)	Run No.	Remark
1	17321.00	8.500	1	The interval from 17321 to 17334 feet MD (6744 feet TVD) was not logged due to sensor to bit offset at well TD.

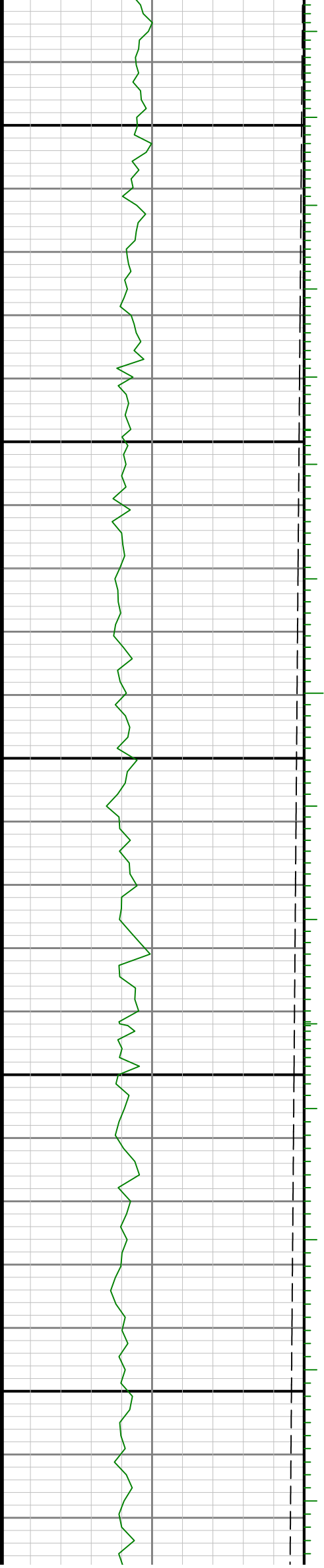
Curve Mnemonics		
Presented Curves	Description	Units
ROPA	Depth Averaged ROP 3 ft Average	ft/h
TVD	TVD	ft
WOBA	Weight On Bit 1 ft Average	klb
GRAM	Gamma Ray - Apparent - Memory 0.5 ft Average	API
GRIM	Gamma Ray - Data Point Indicator - Memory	unitless
GRTM	Gamma Ray - Time Since Drilled - Memory	min
TCDM	Directional Real-Time Survey Temperature	degF

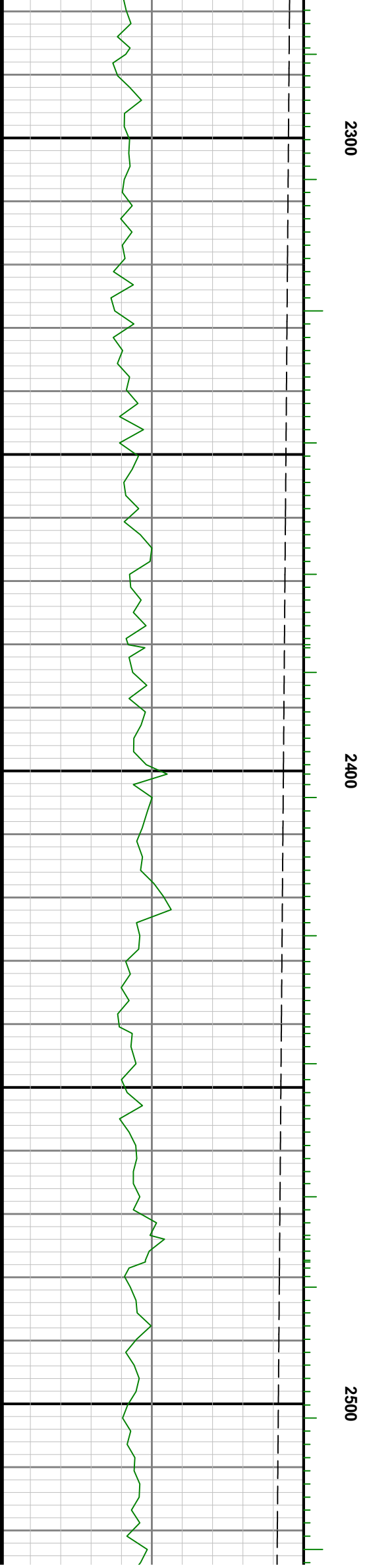
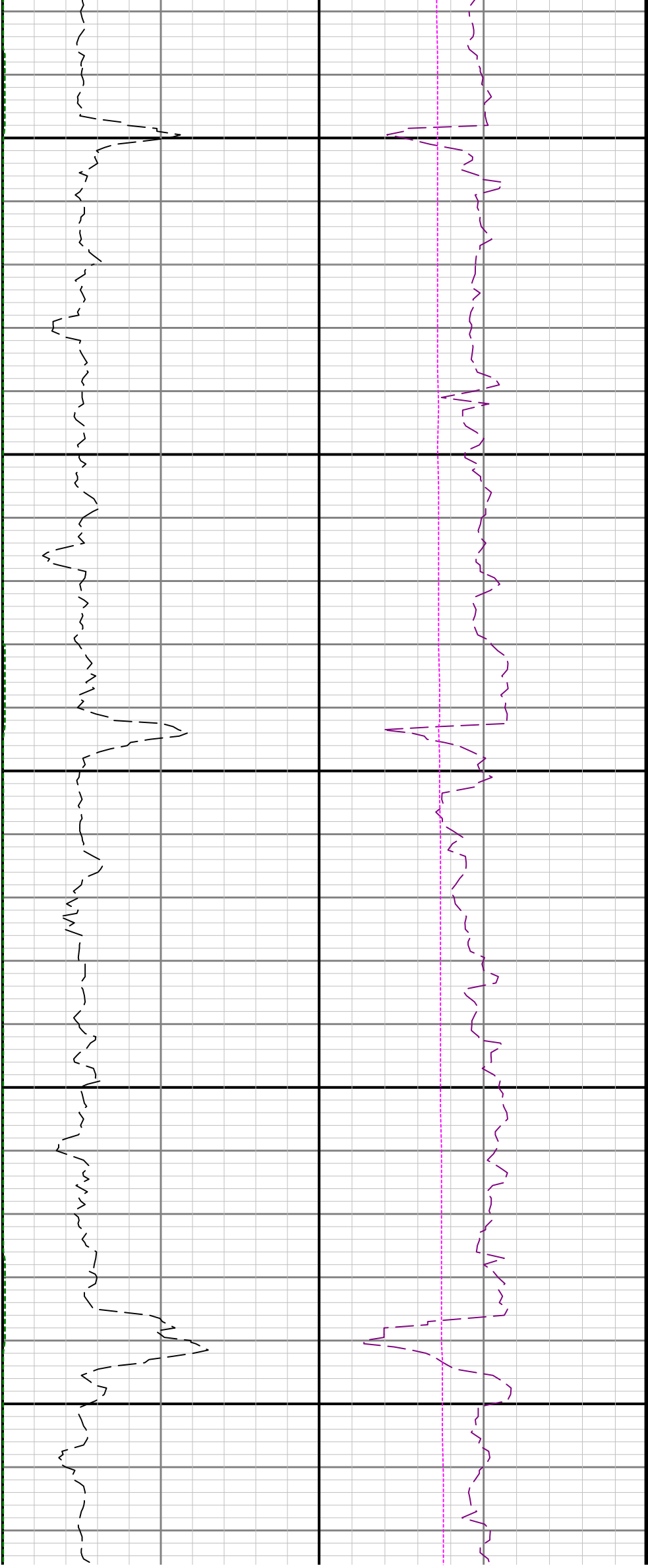


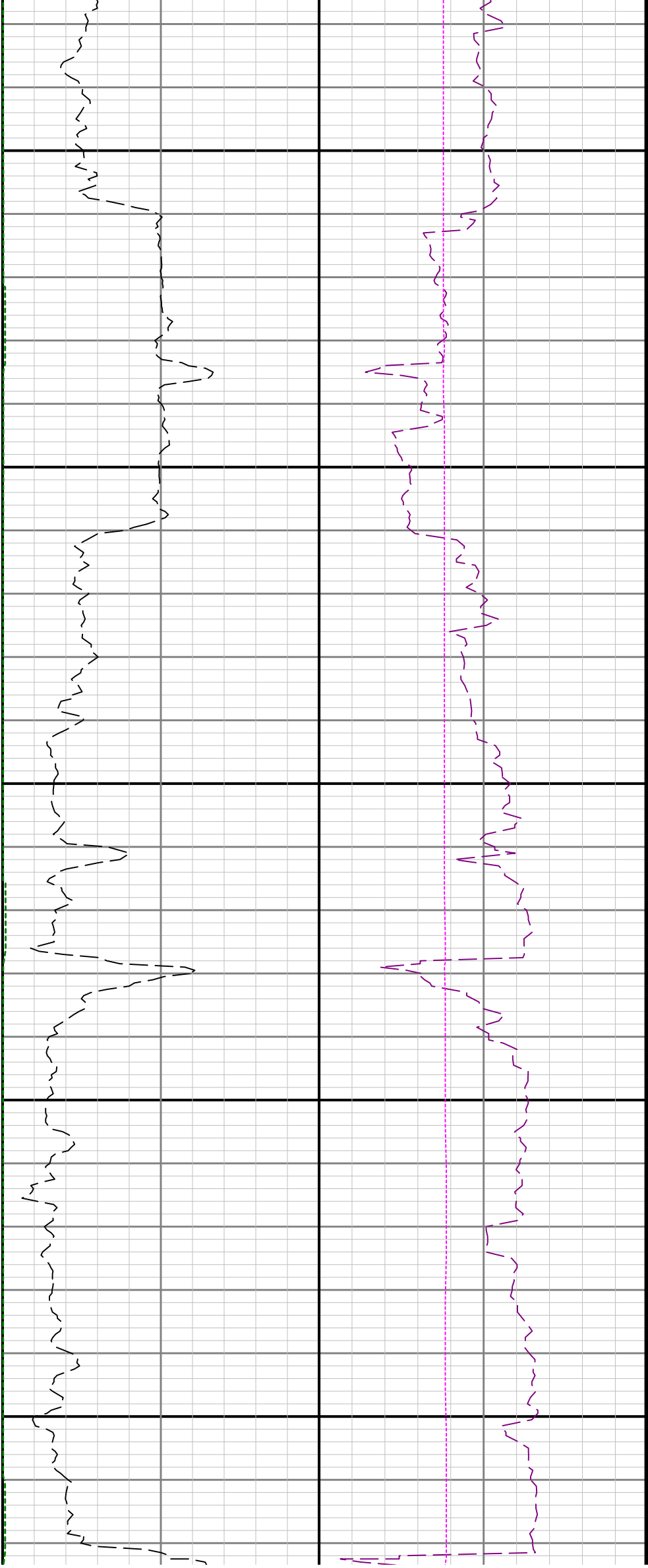


2100

2200

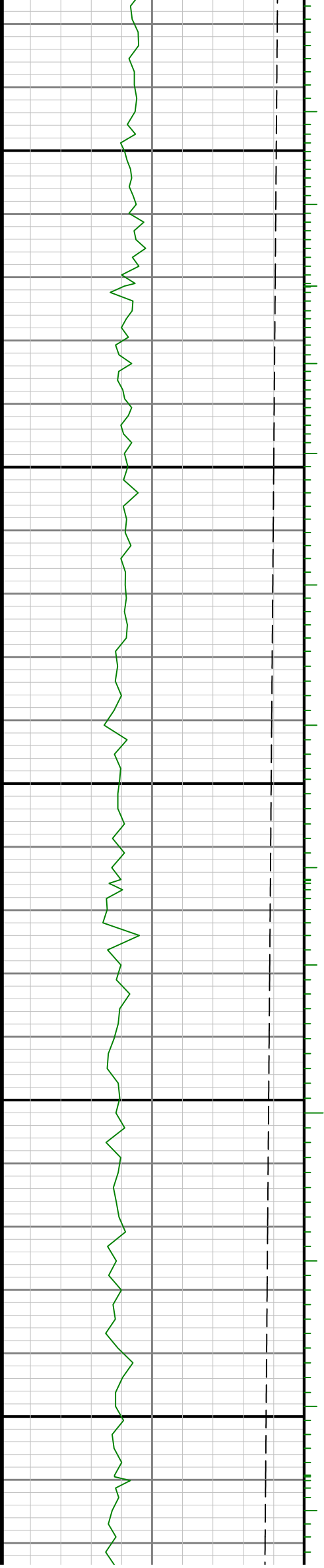


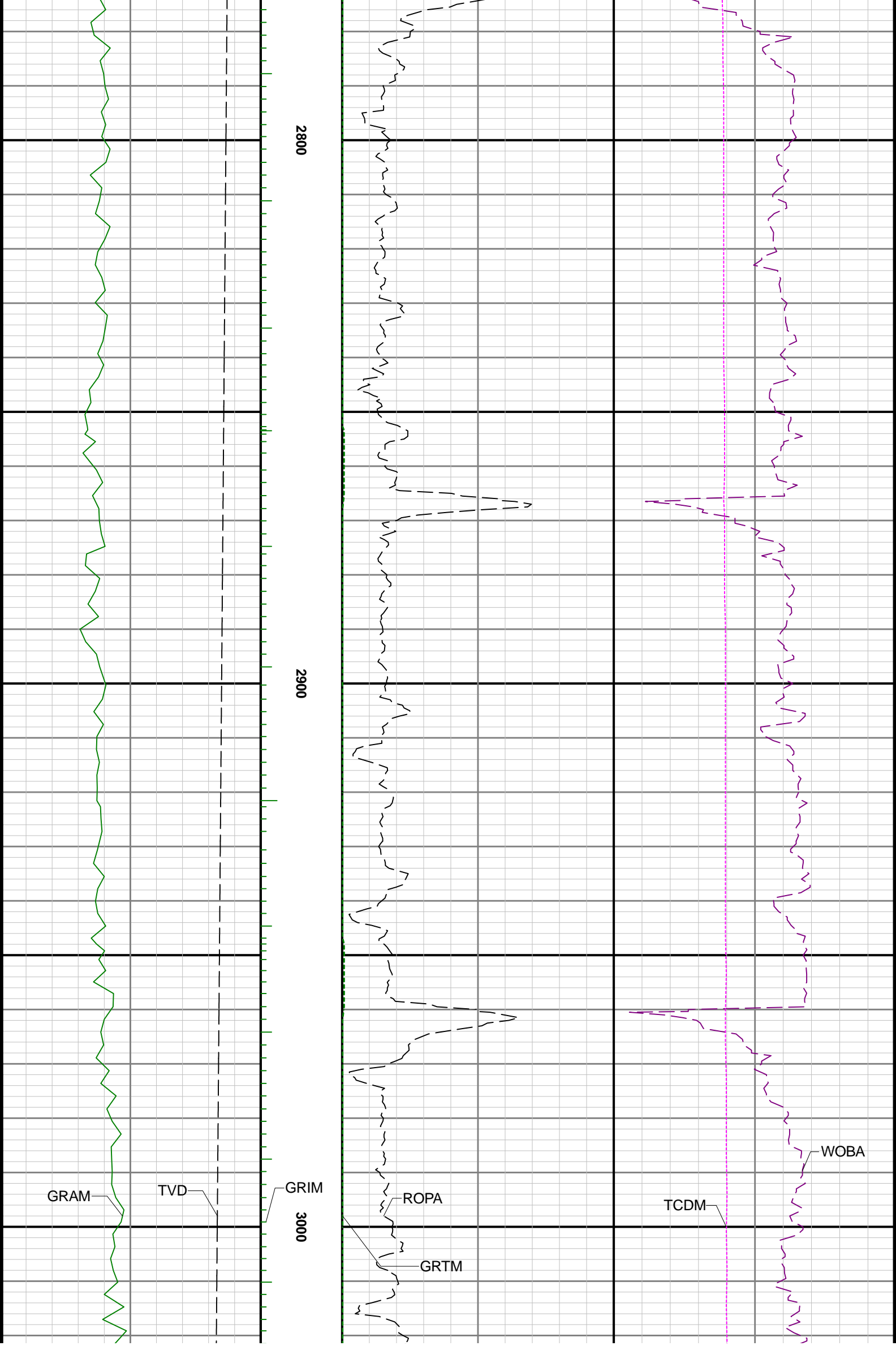


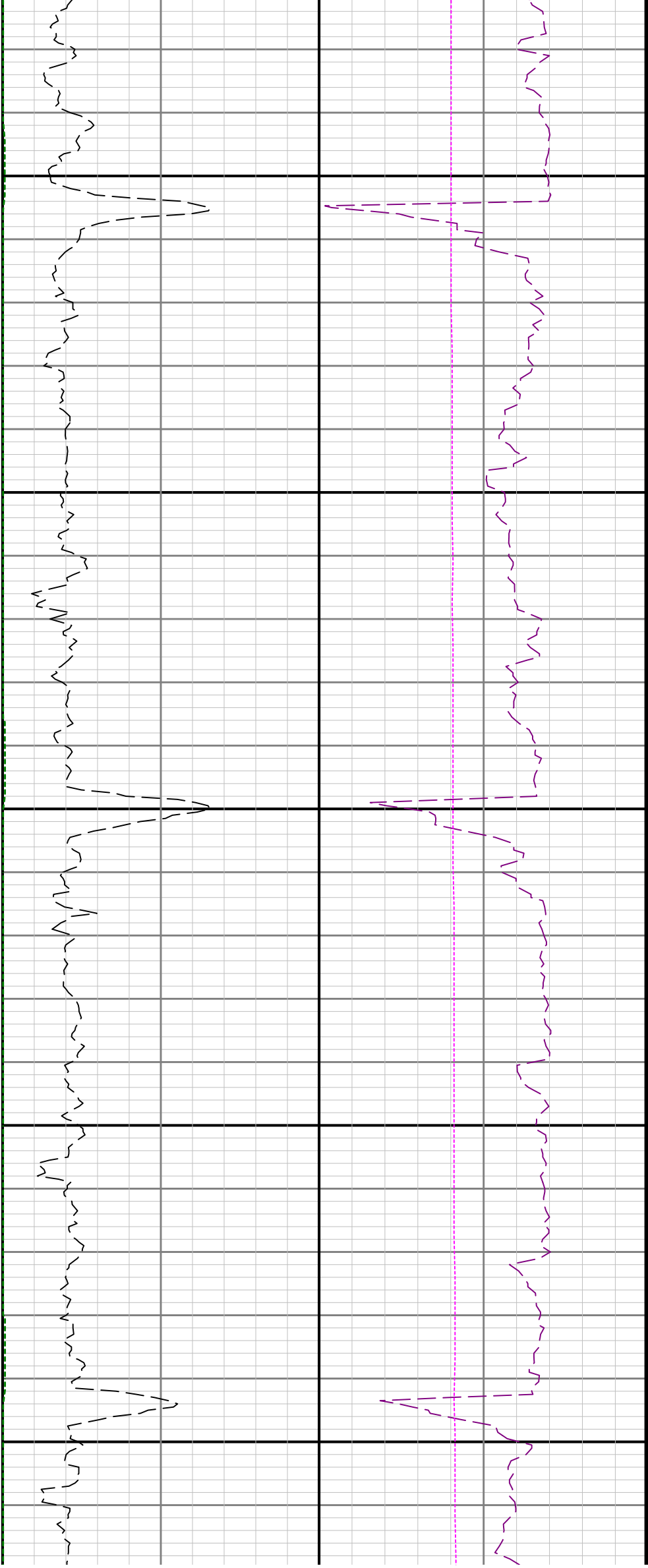


2600

2700

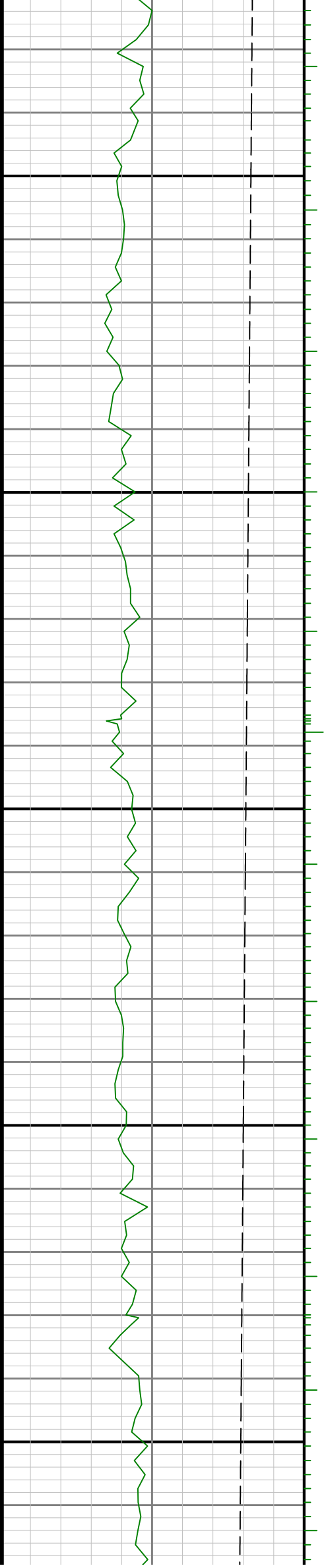


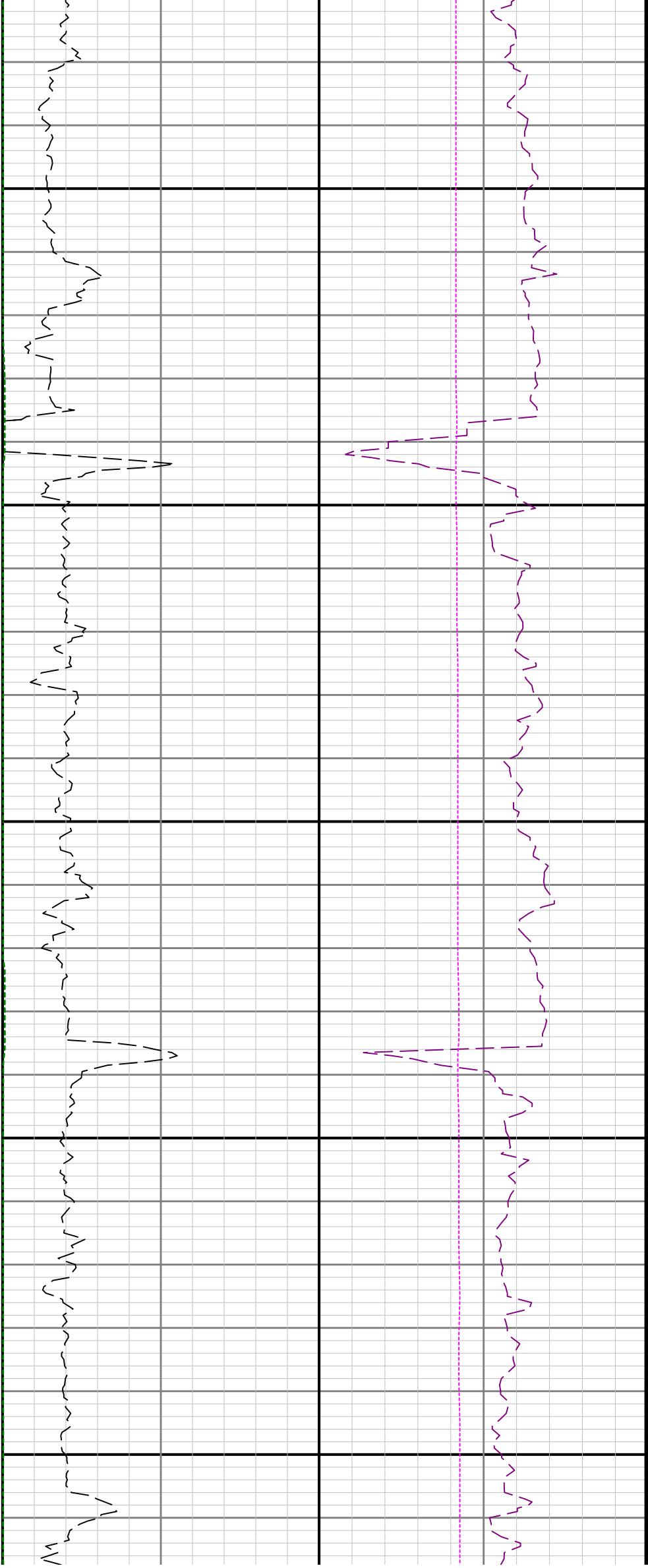




3100

3200

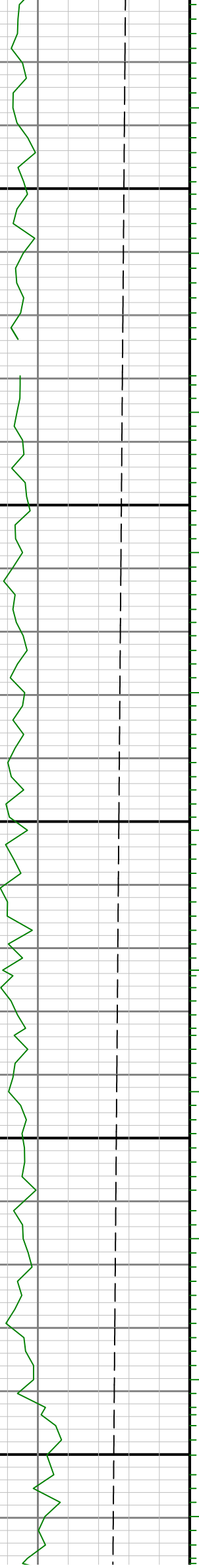




3300

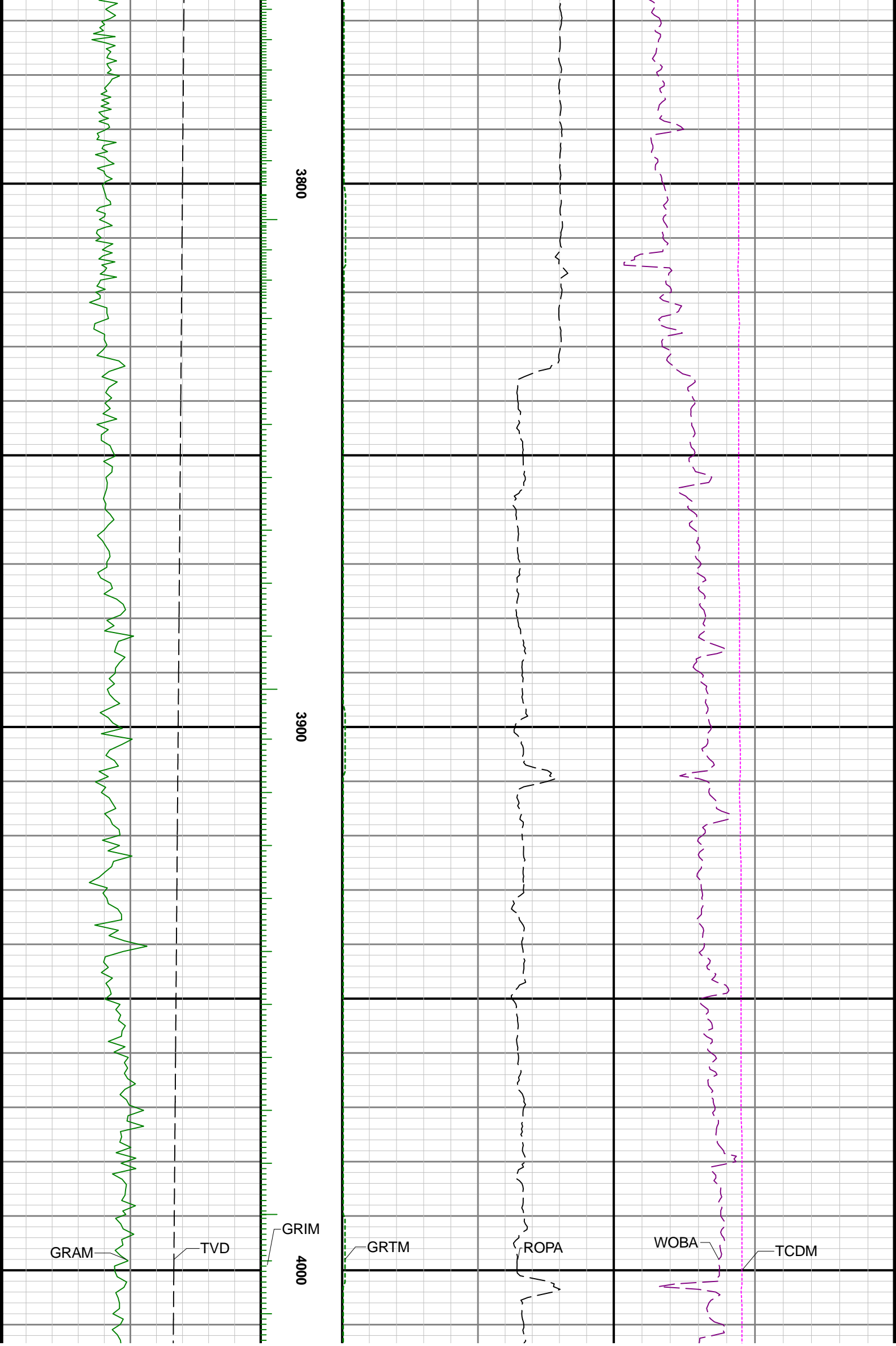
3400

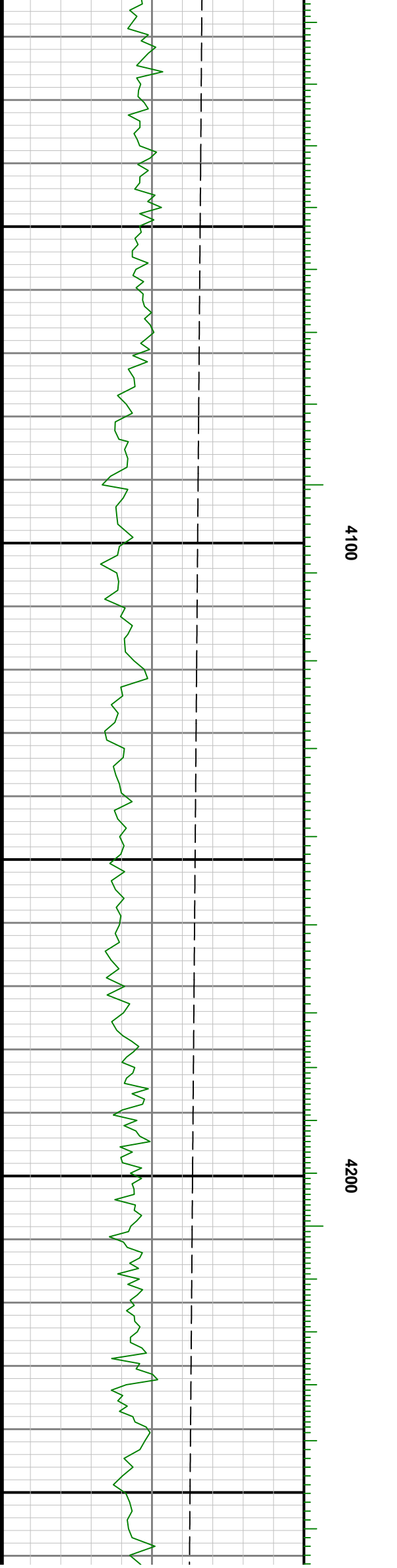
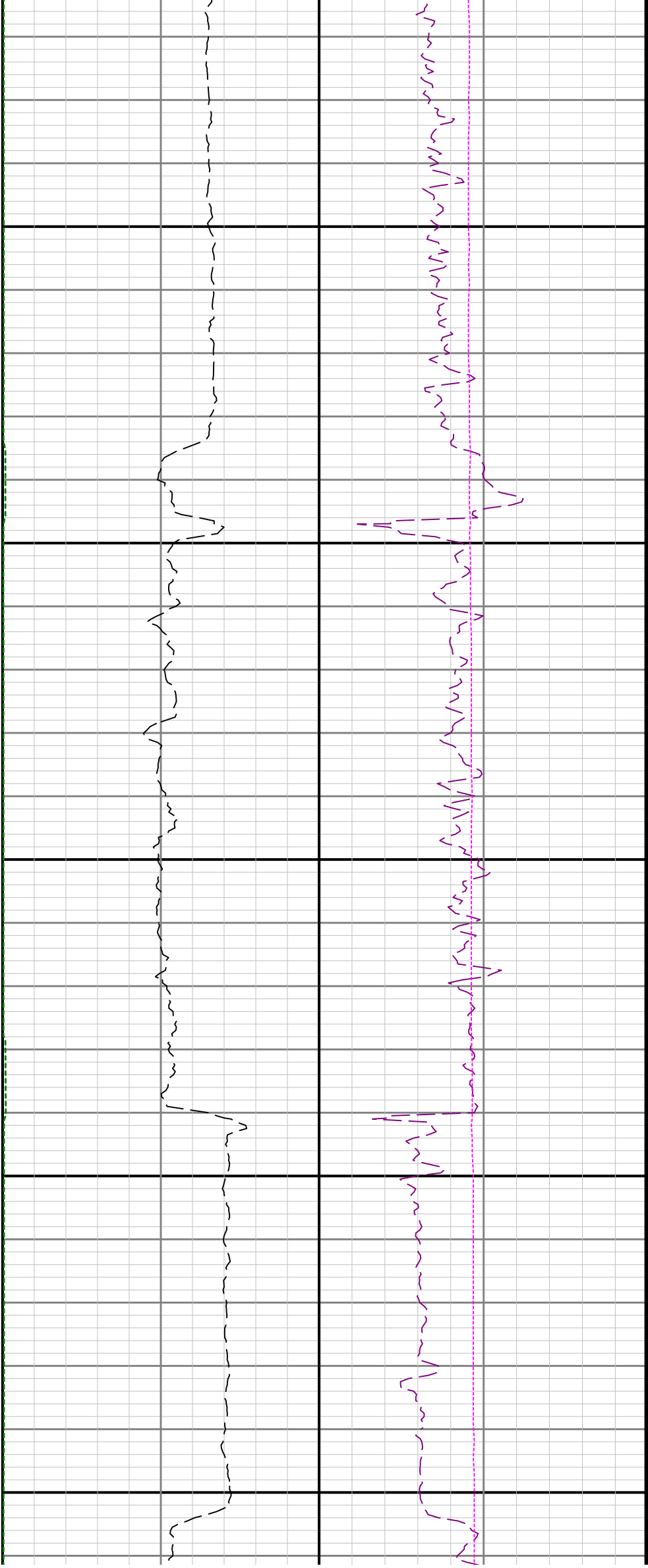
3500

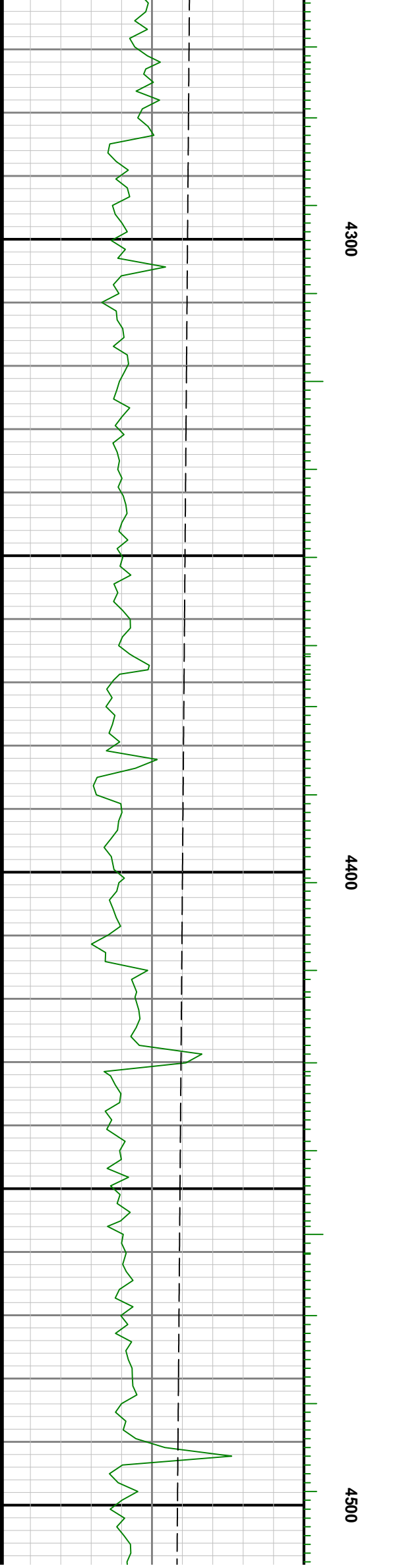
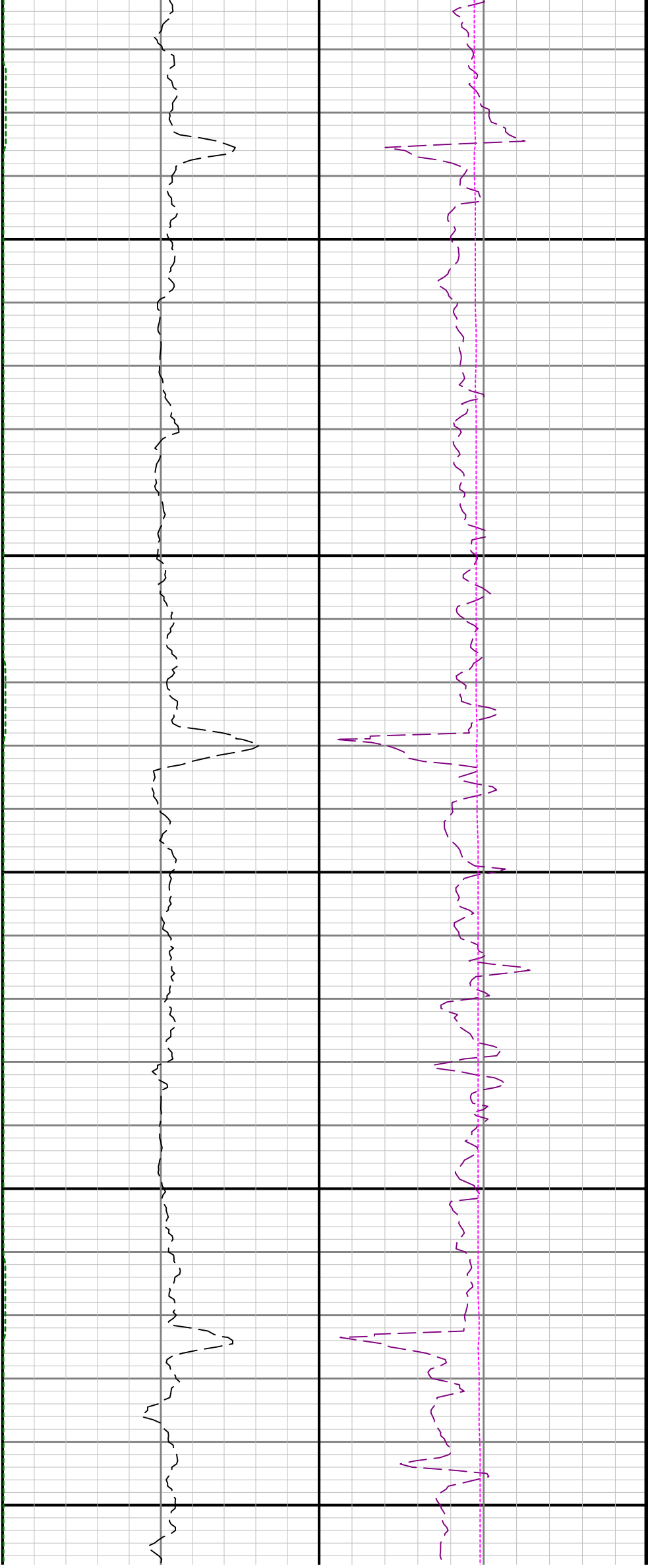


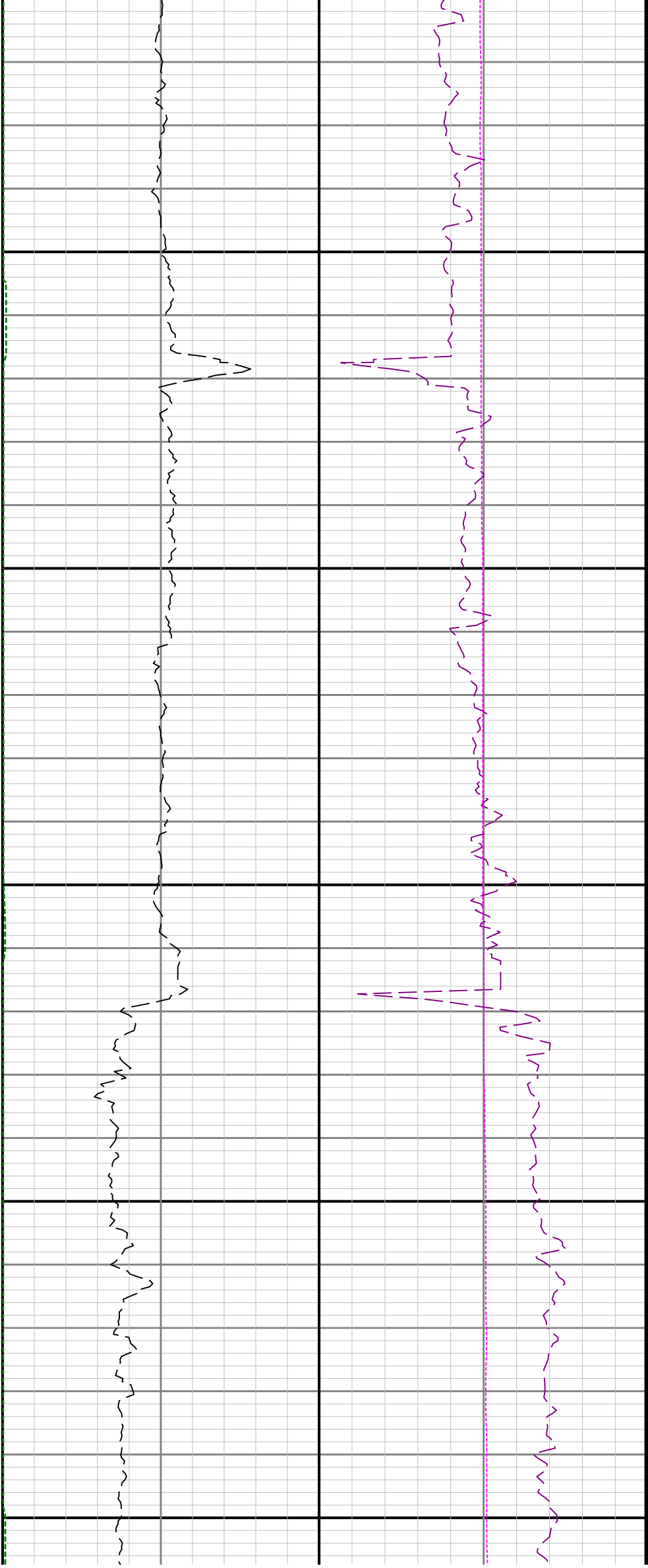






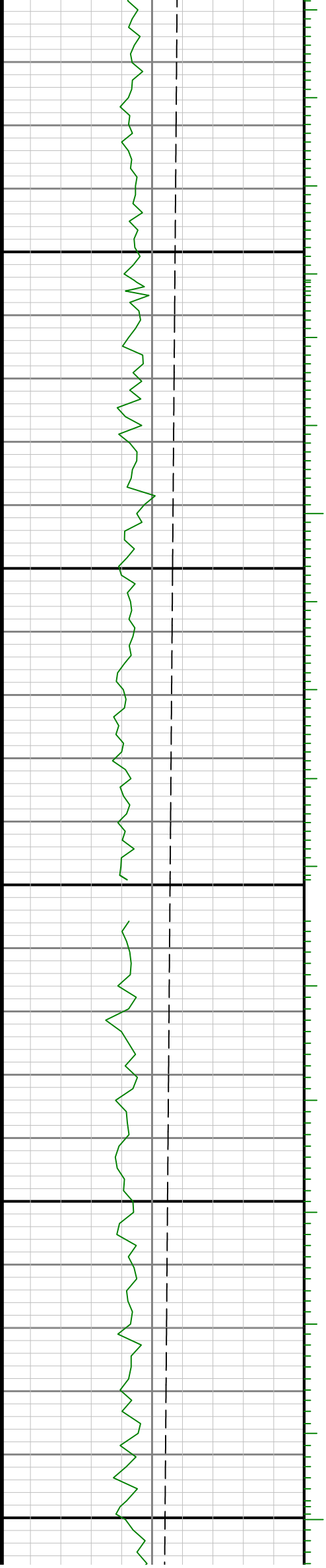


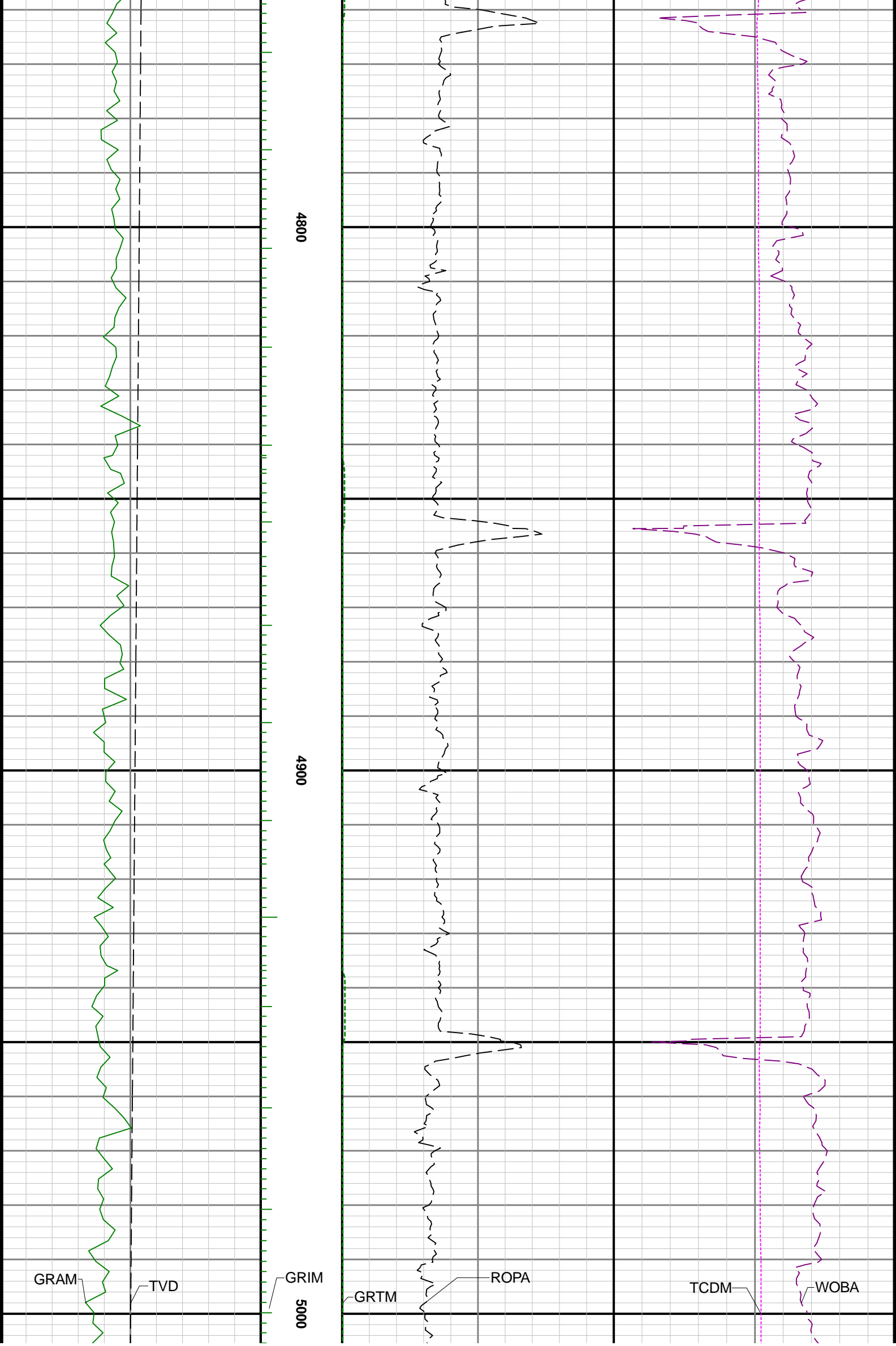


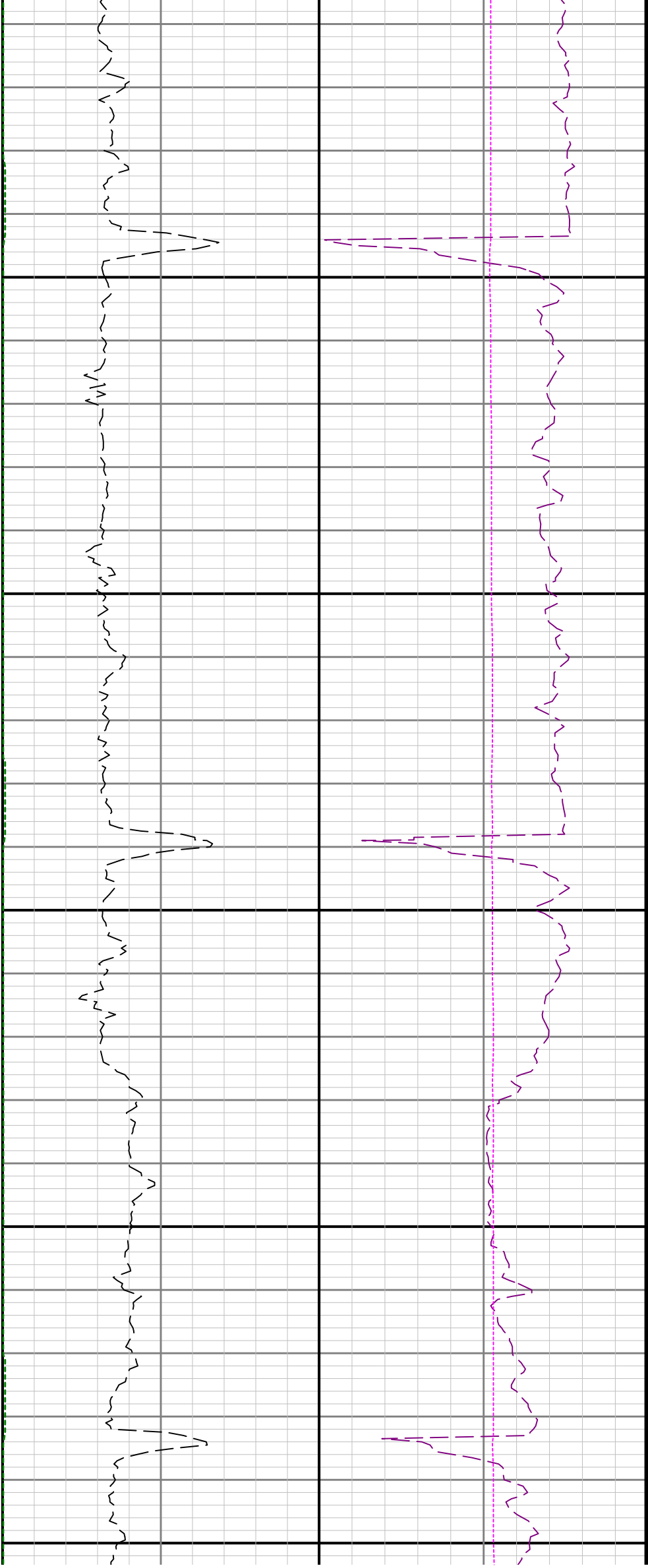


4600

4700

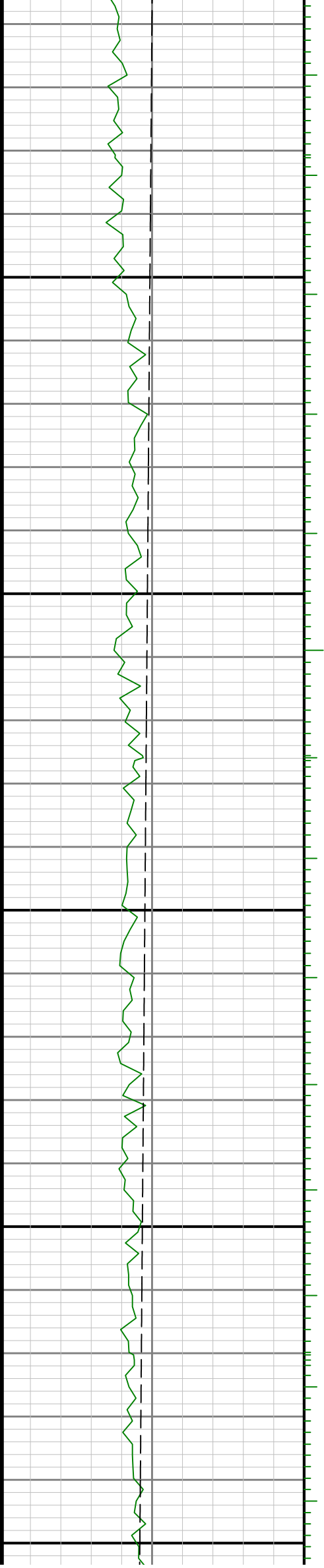


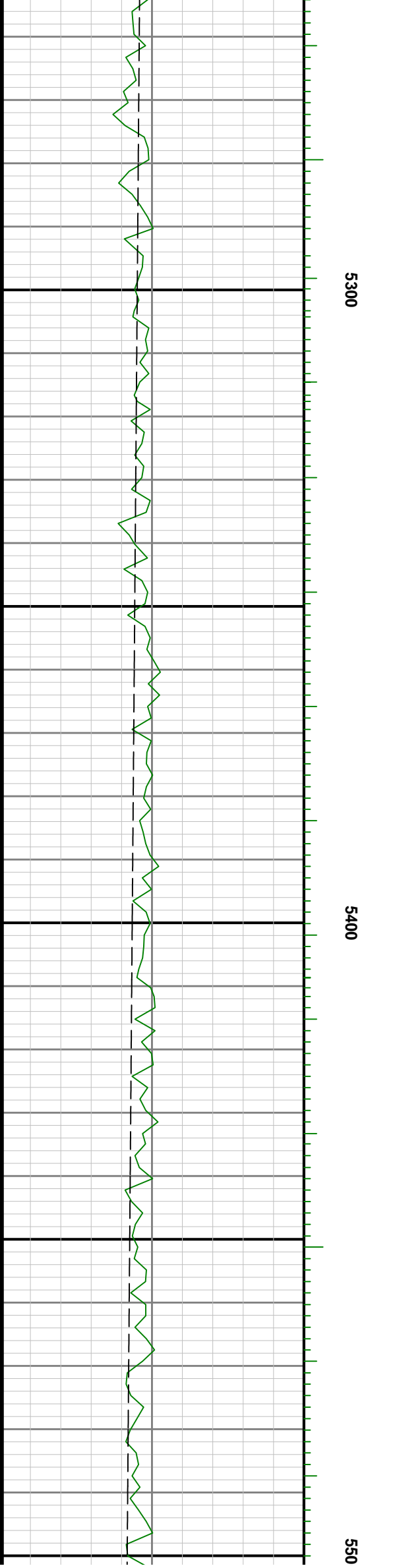
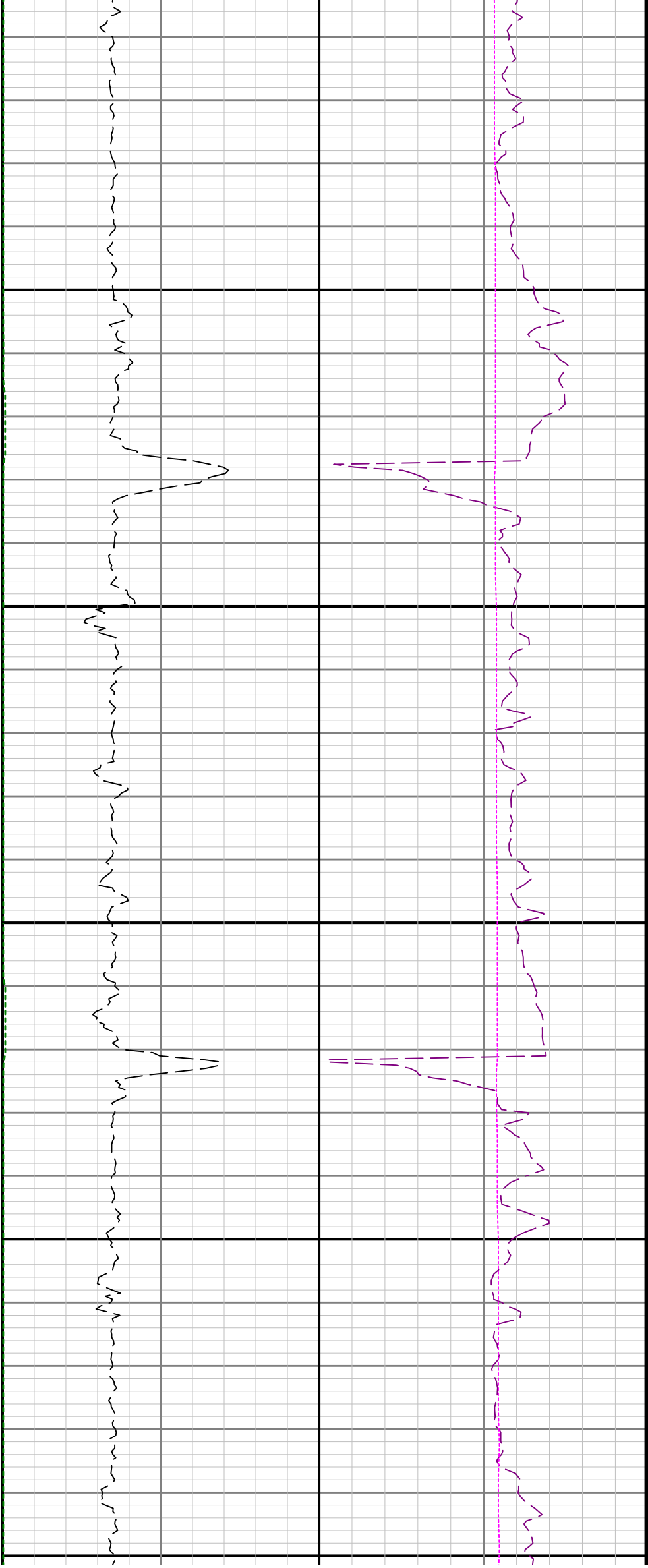




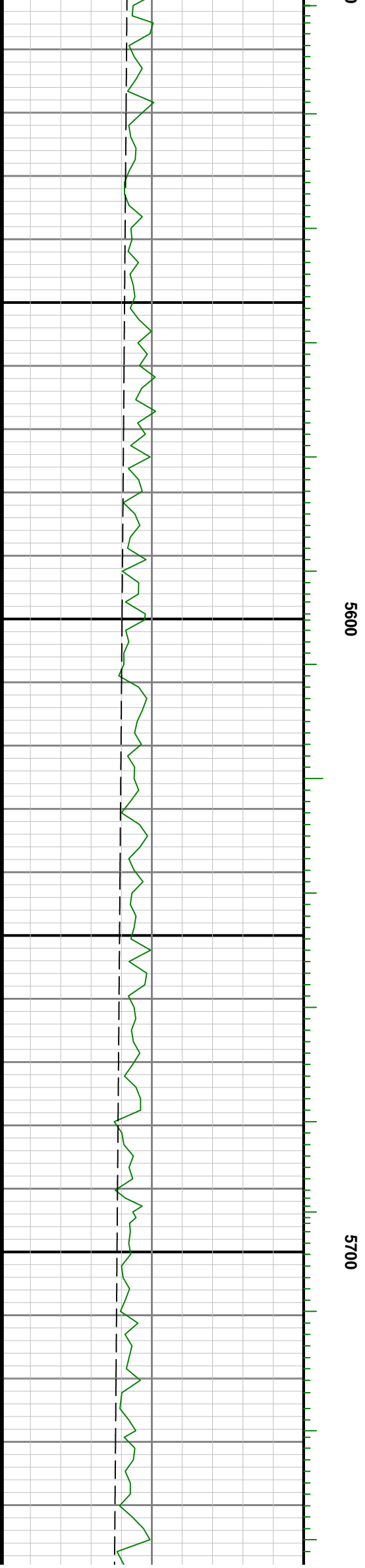
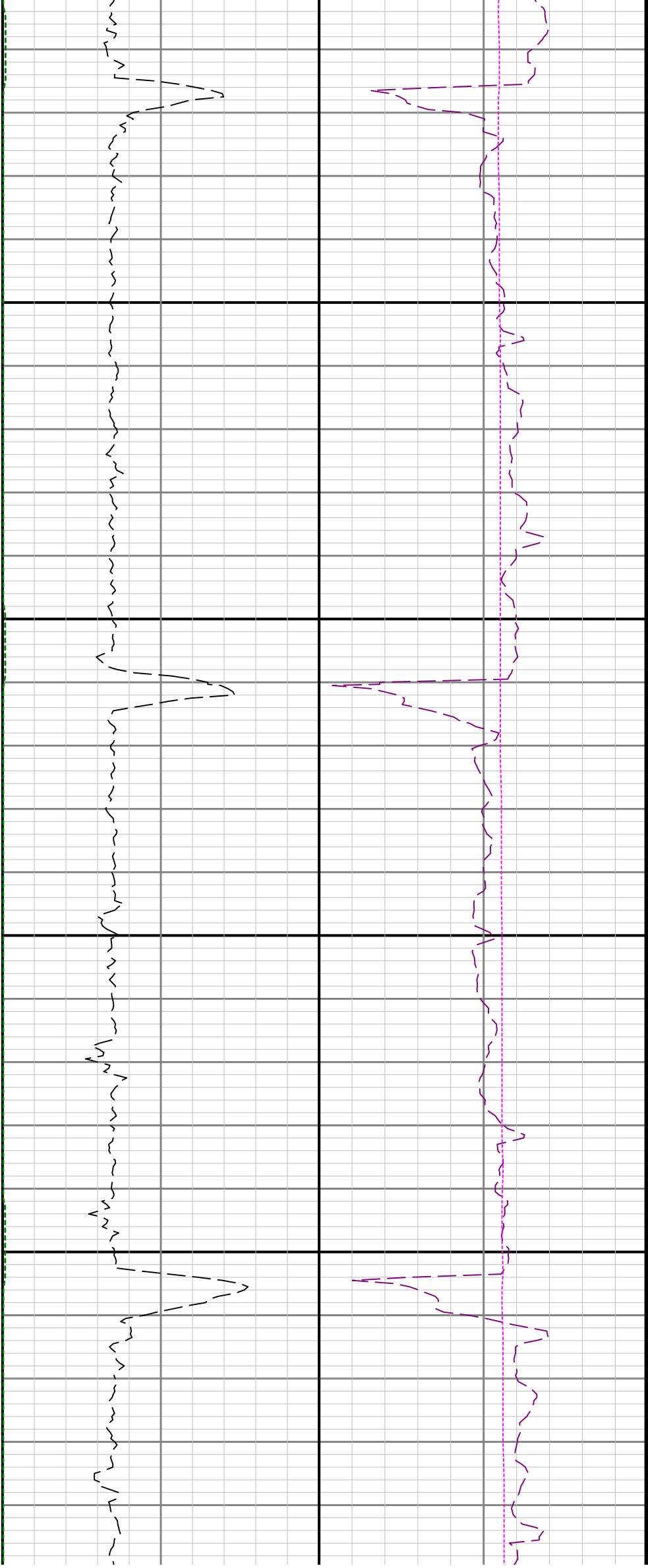
5100

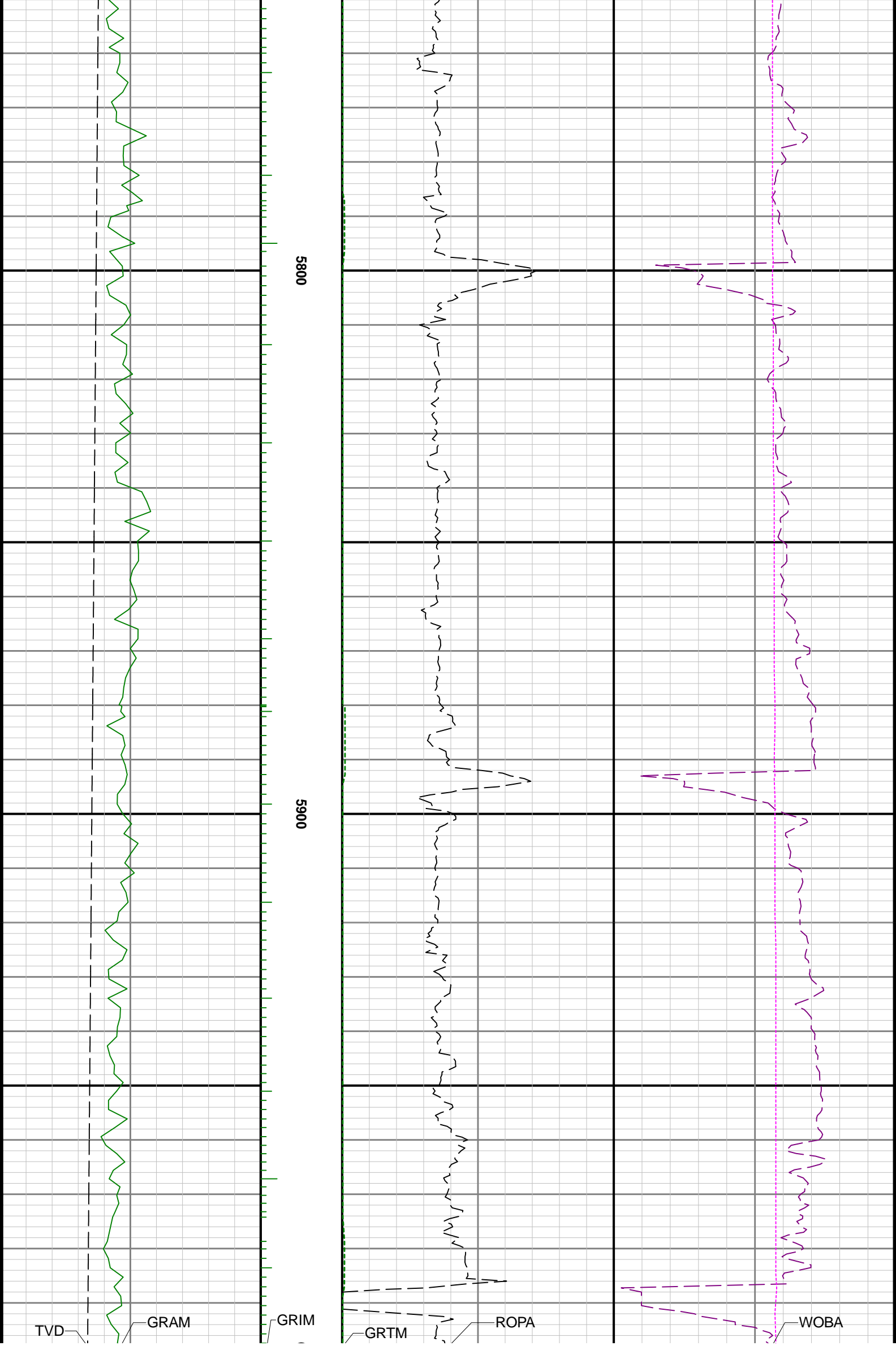
5200

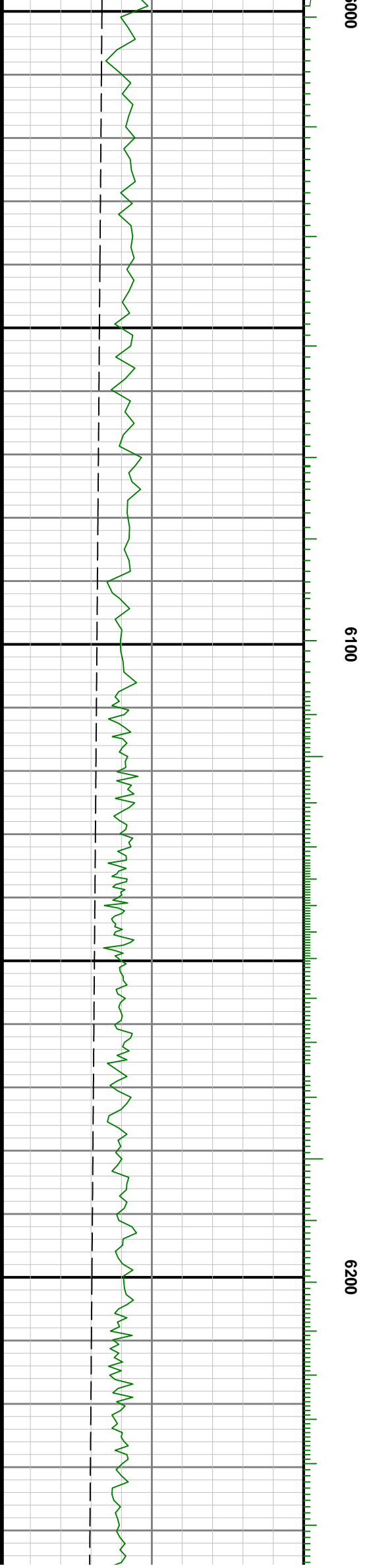
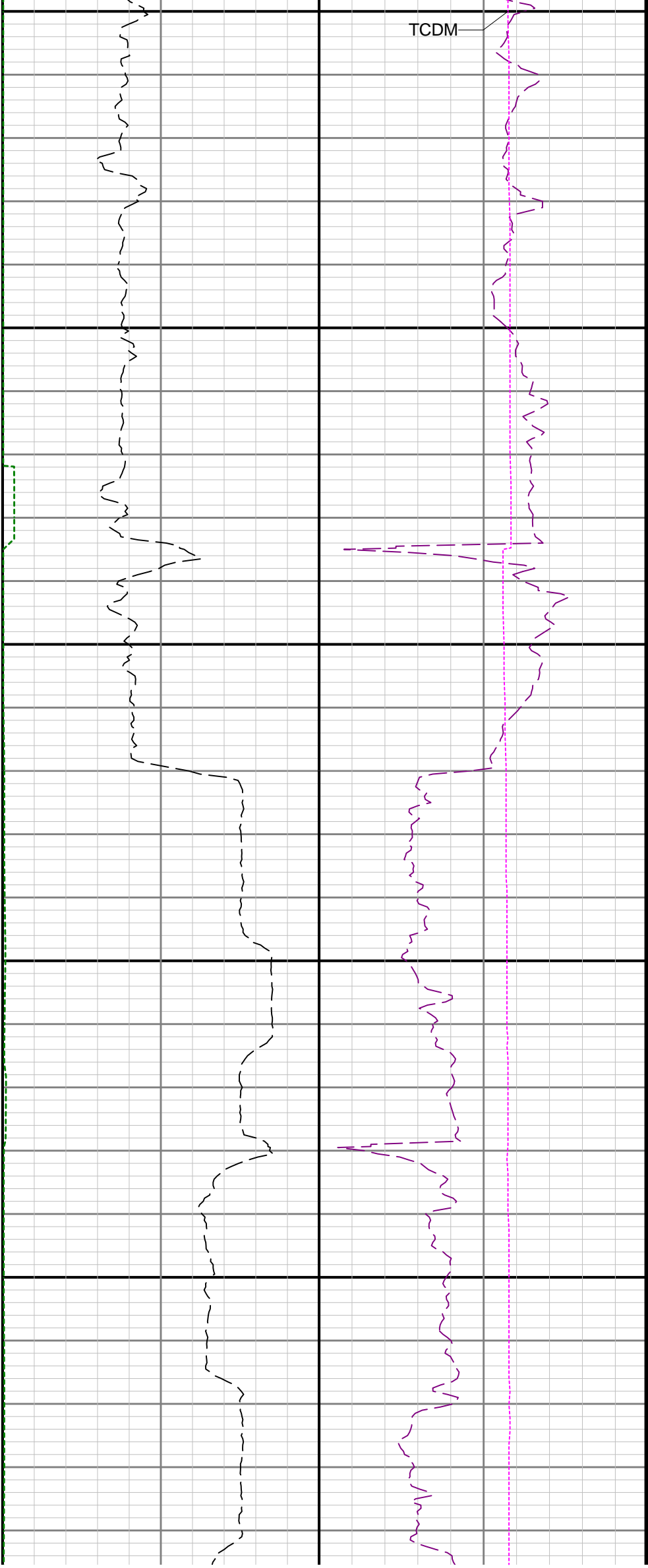


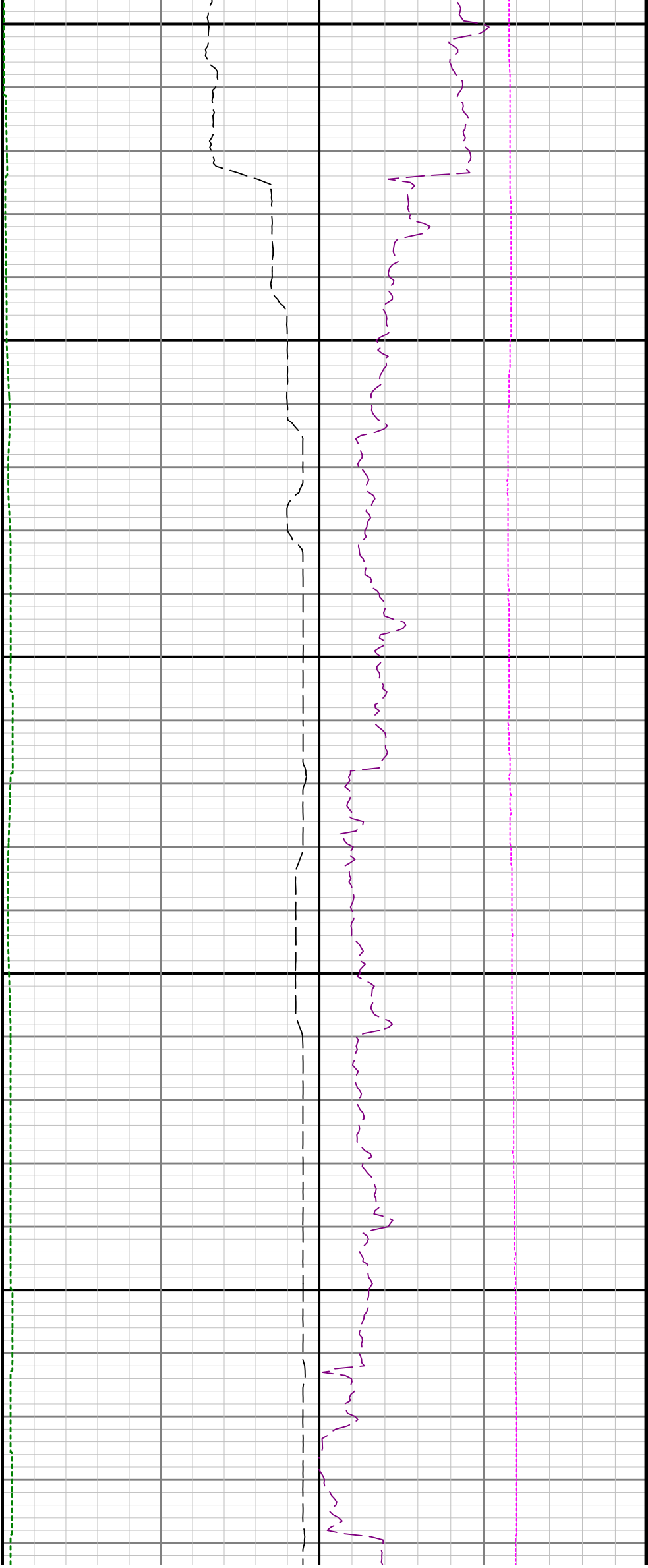






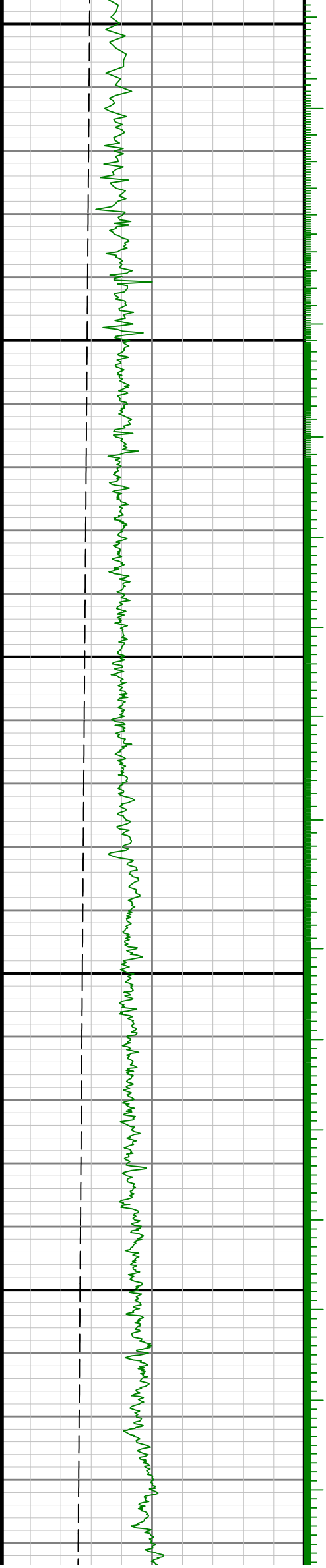


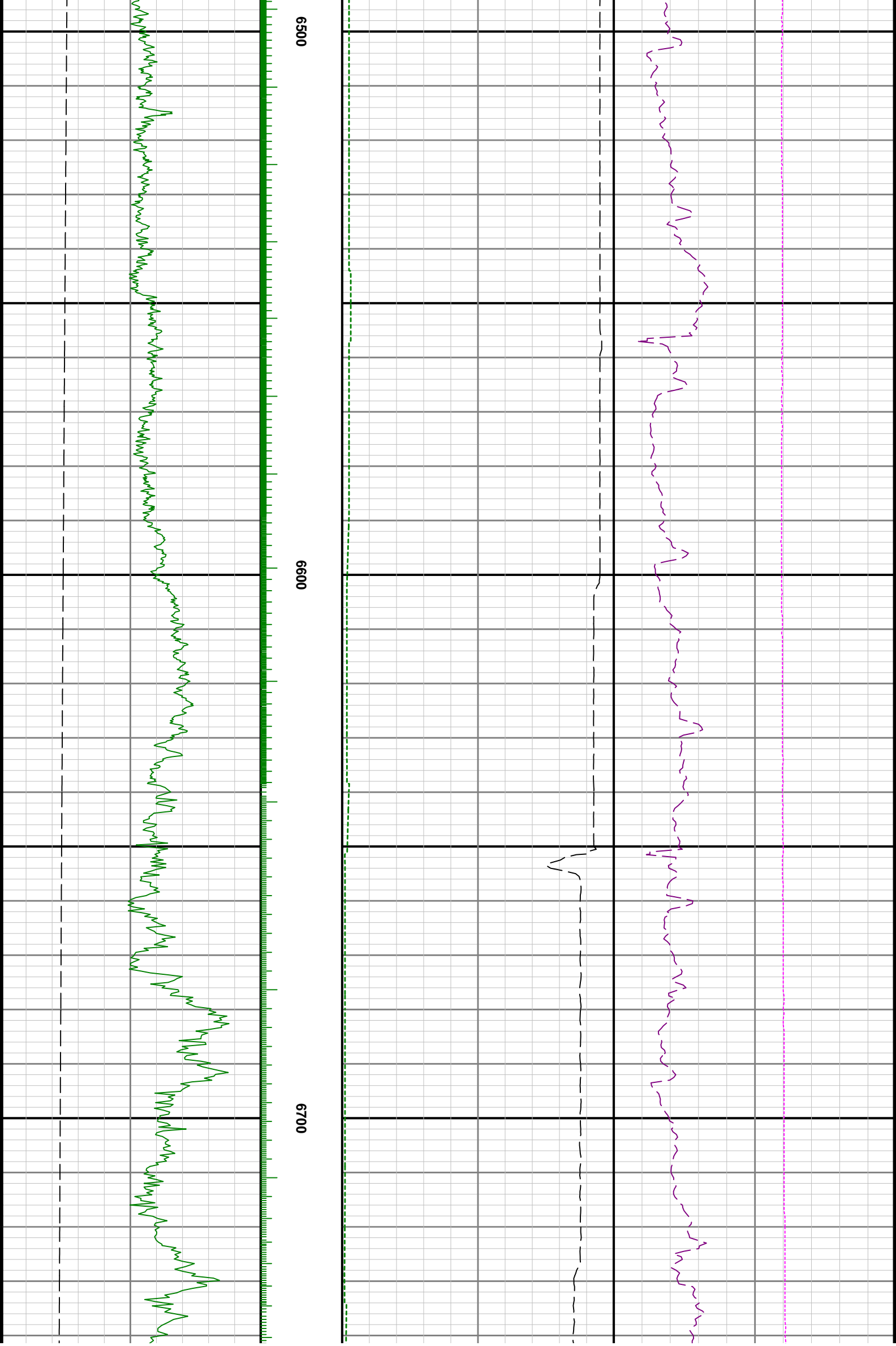


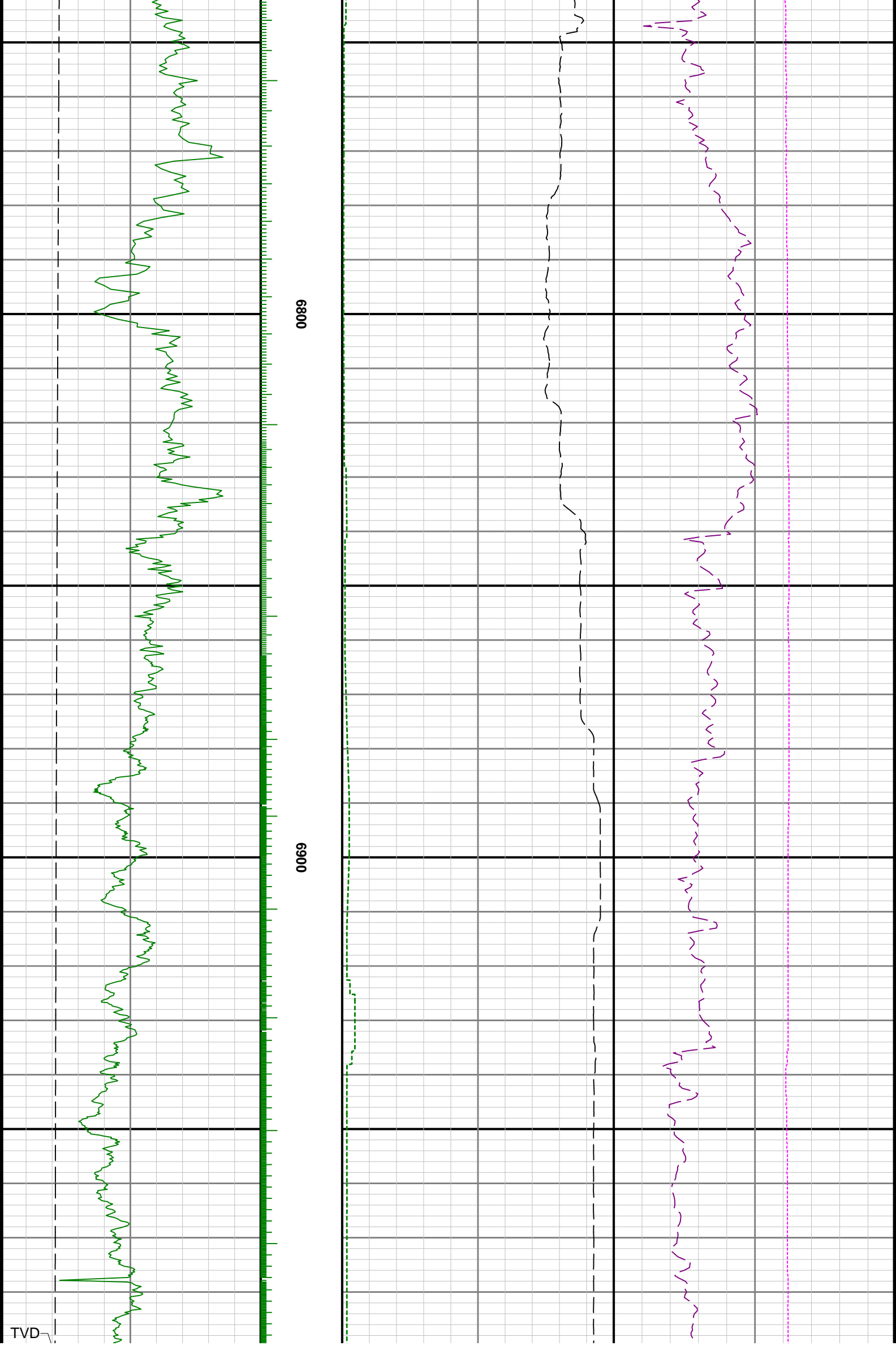


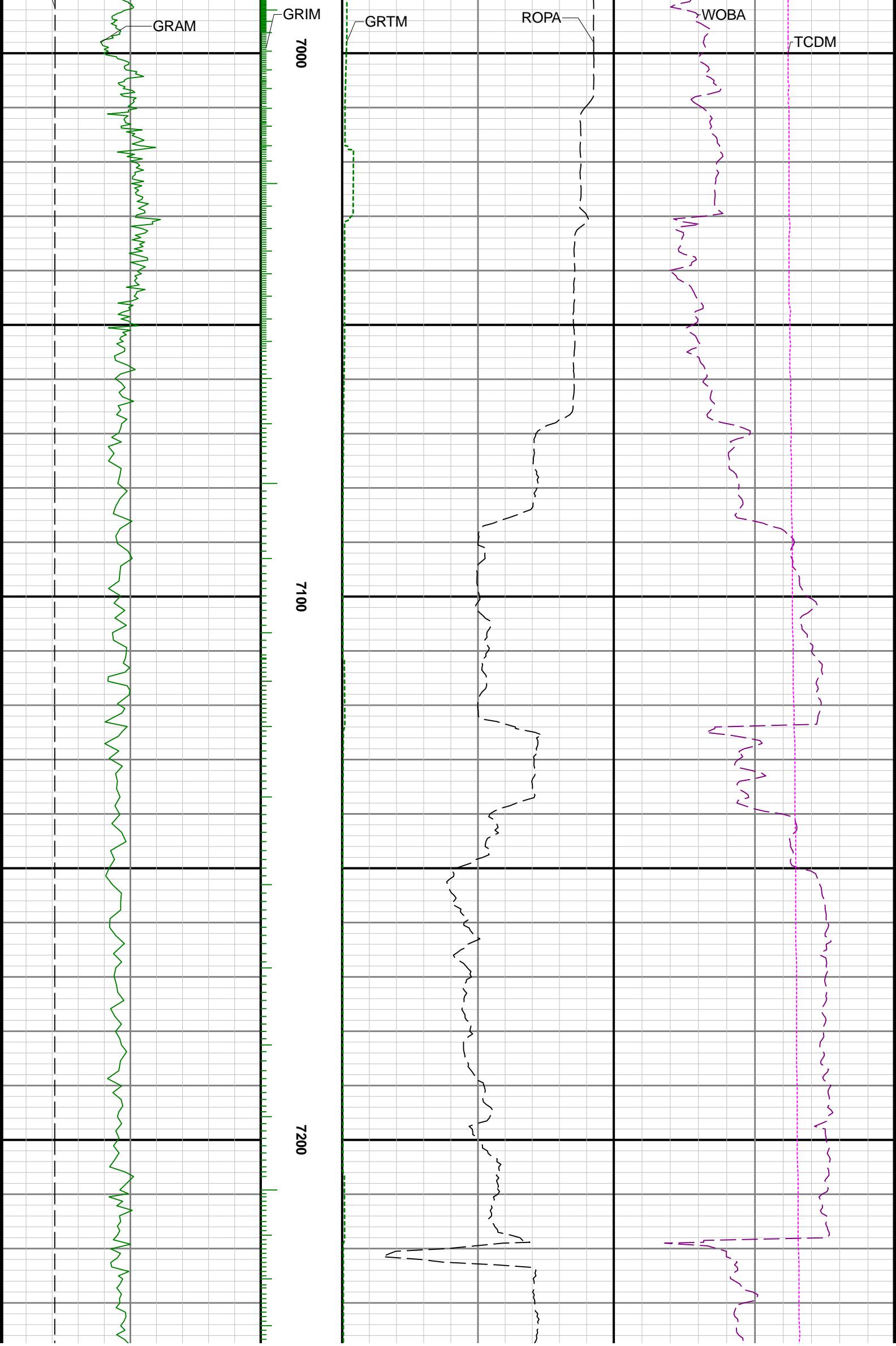
6300

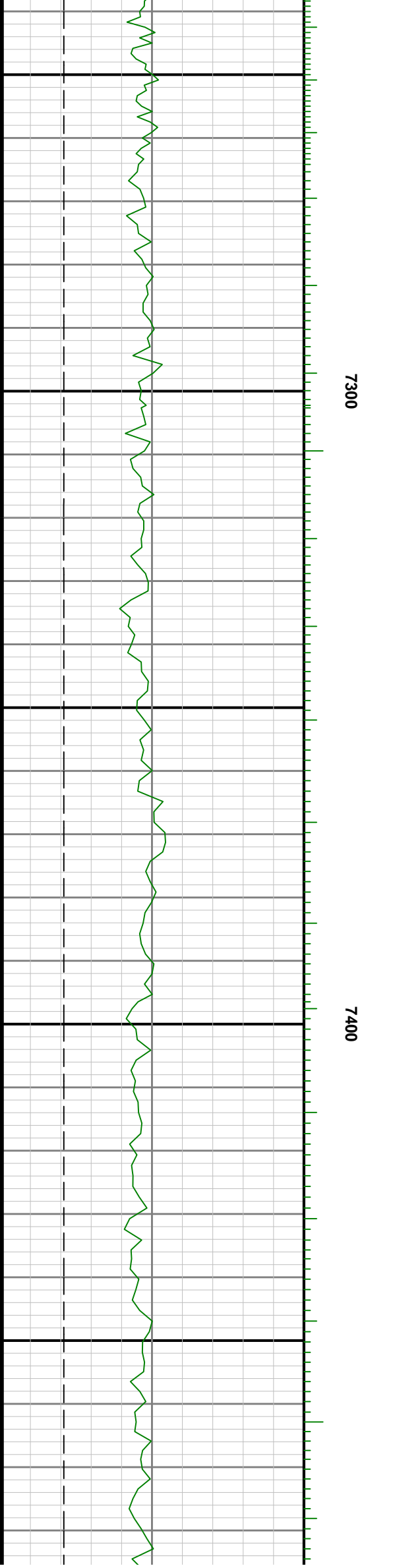
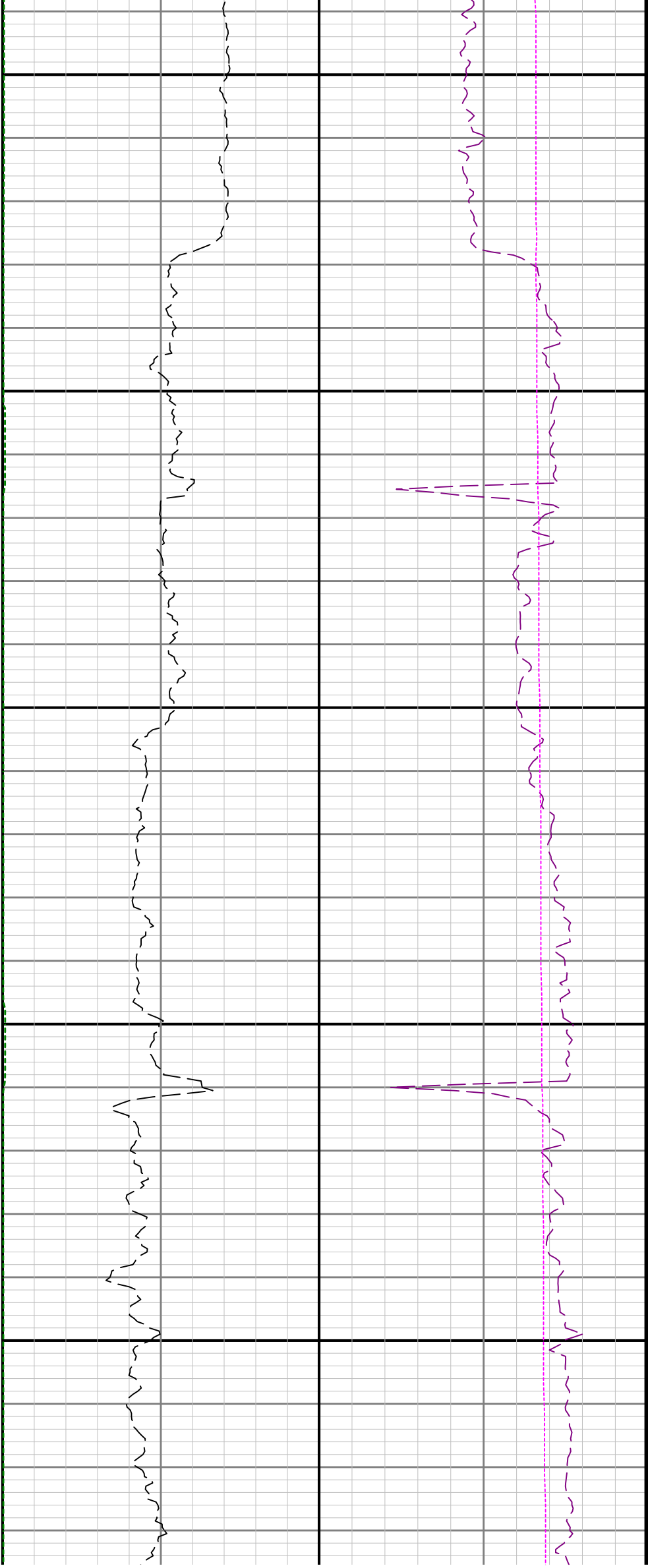
6400



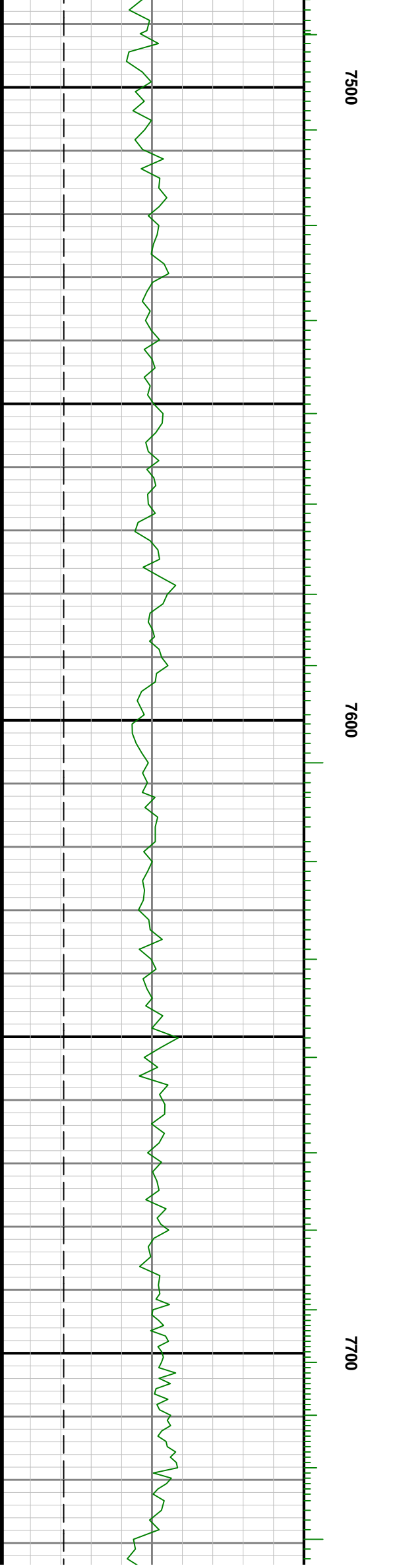


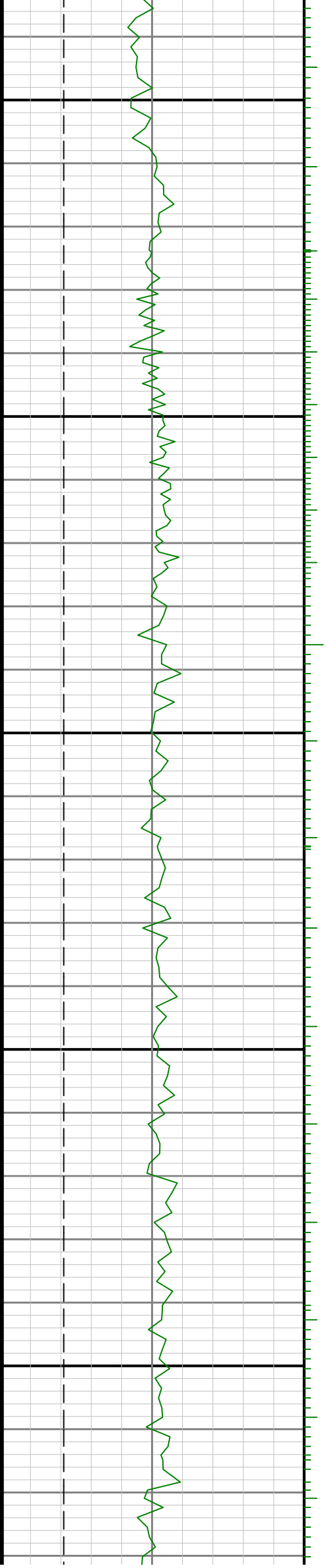






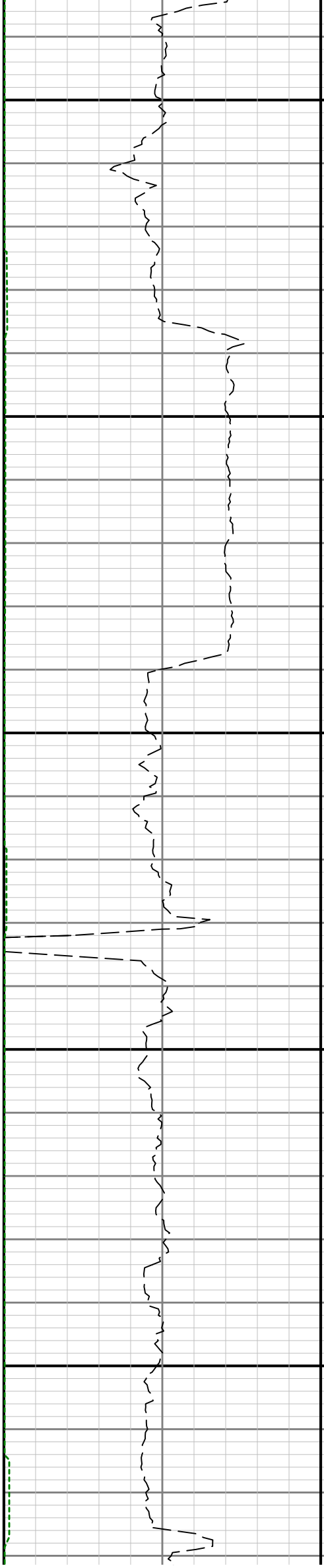


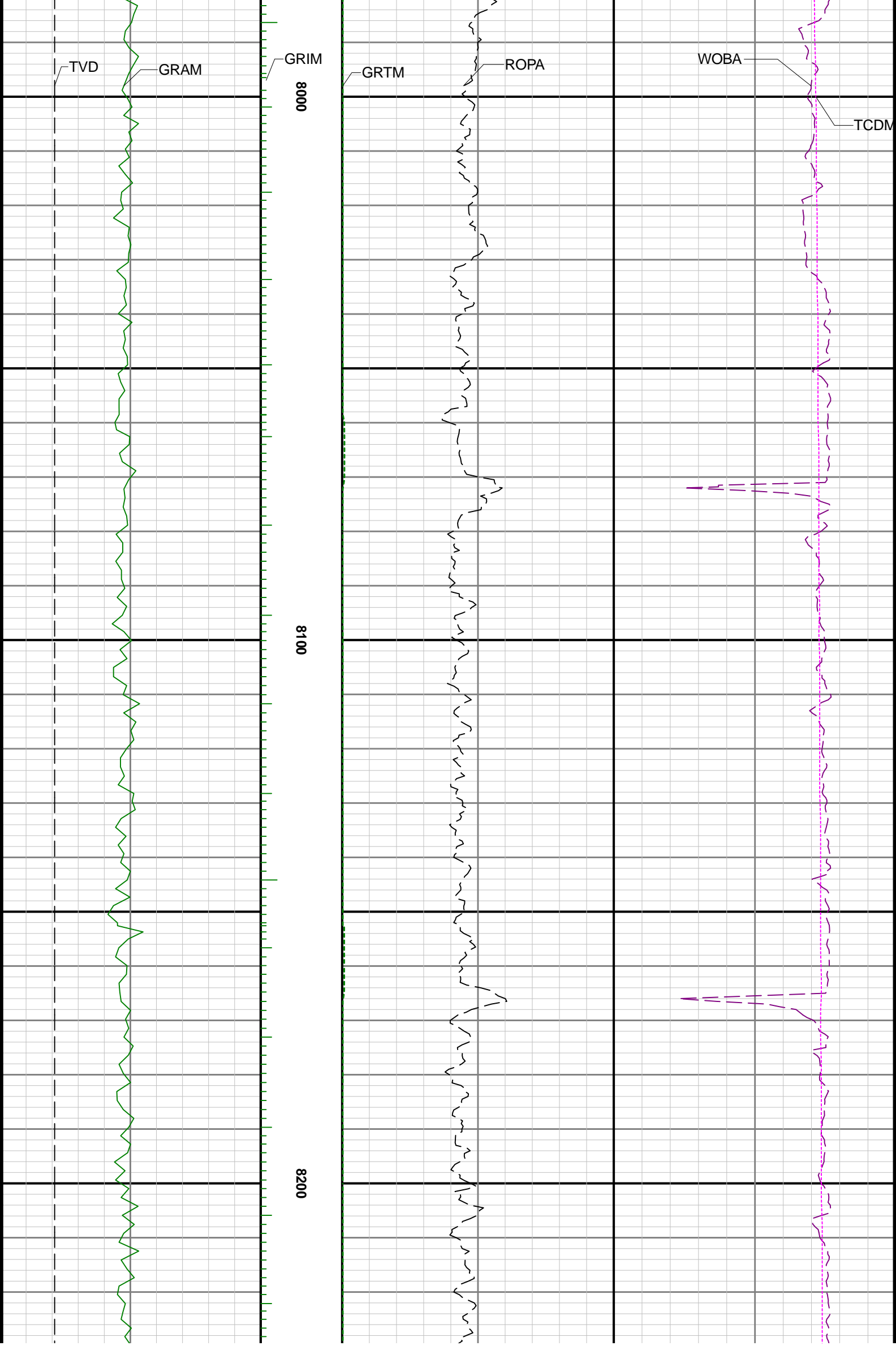


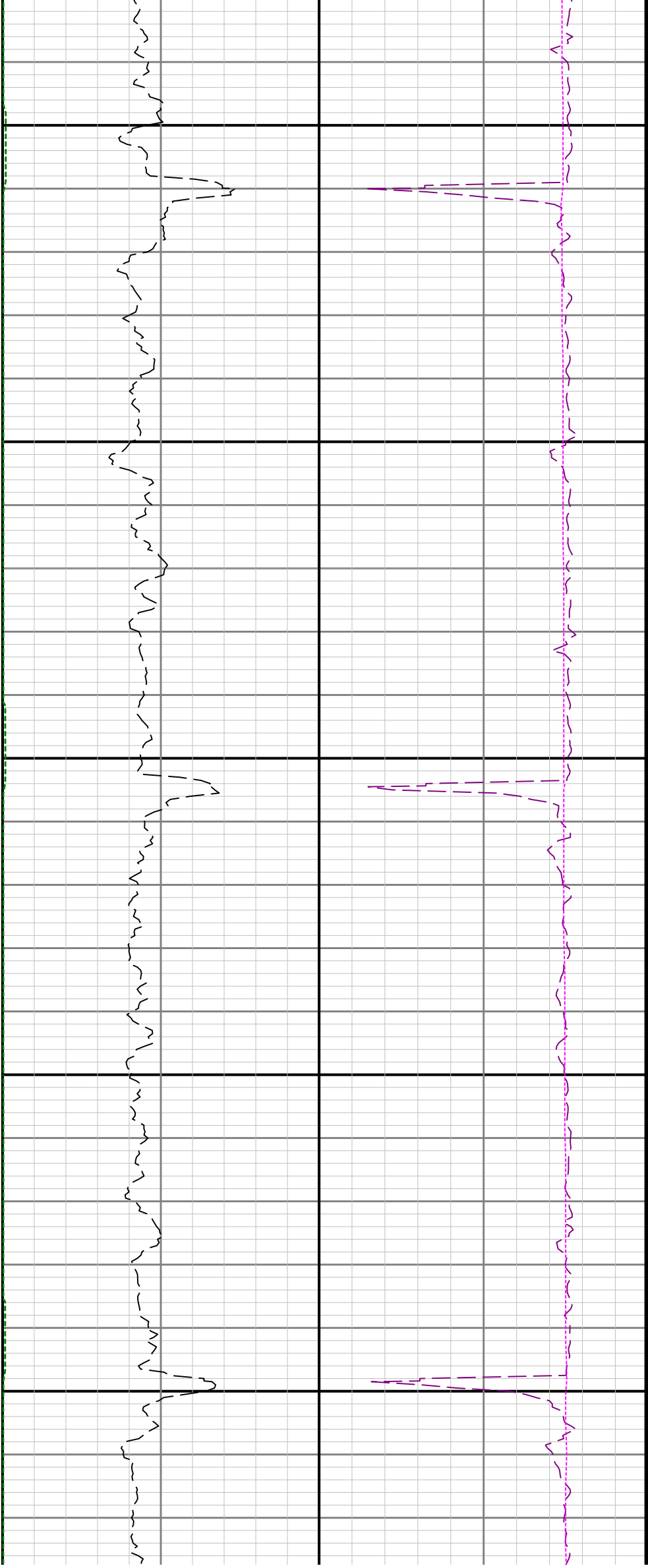


7800

7900

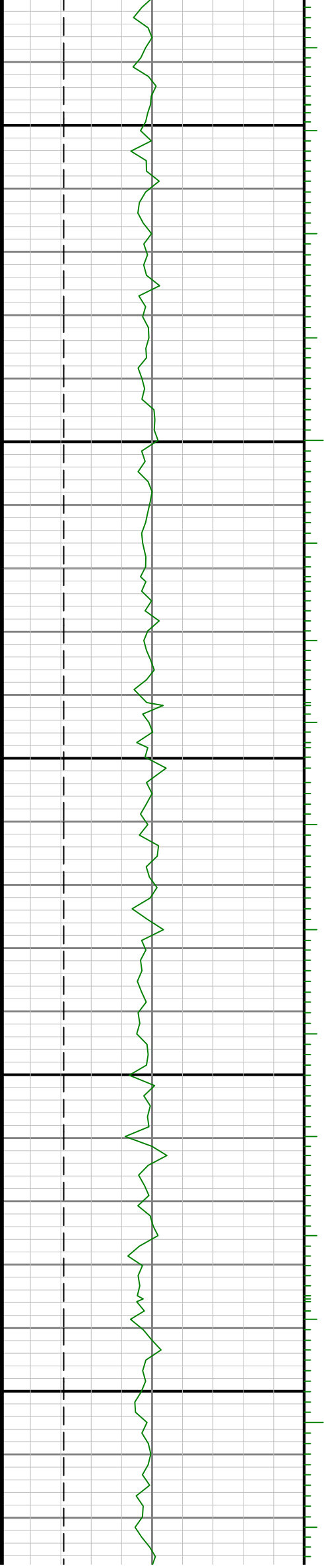


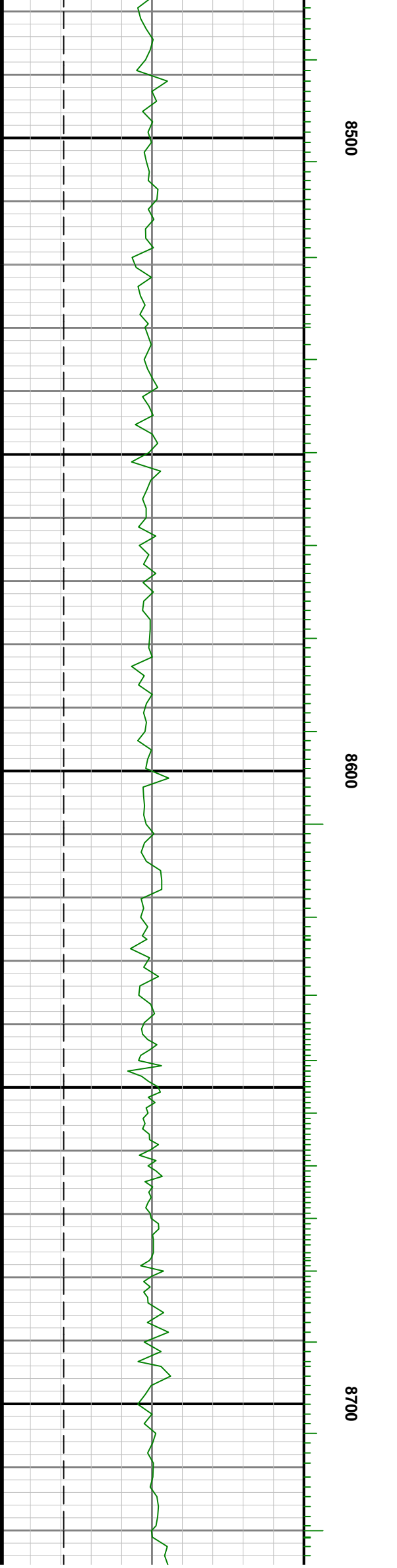
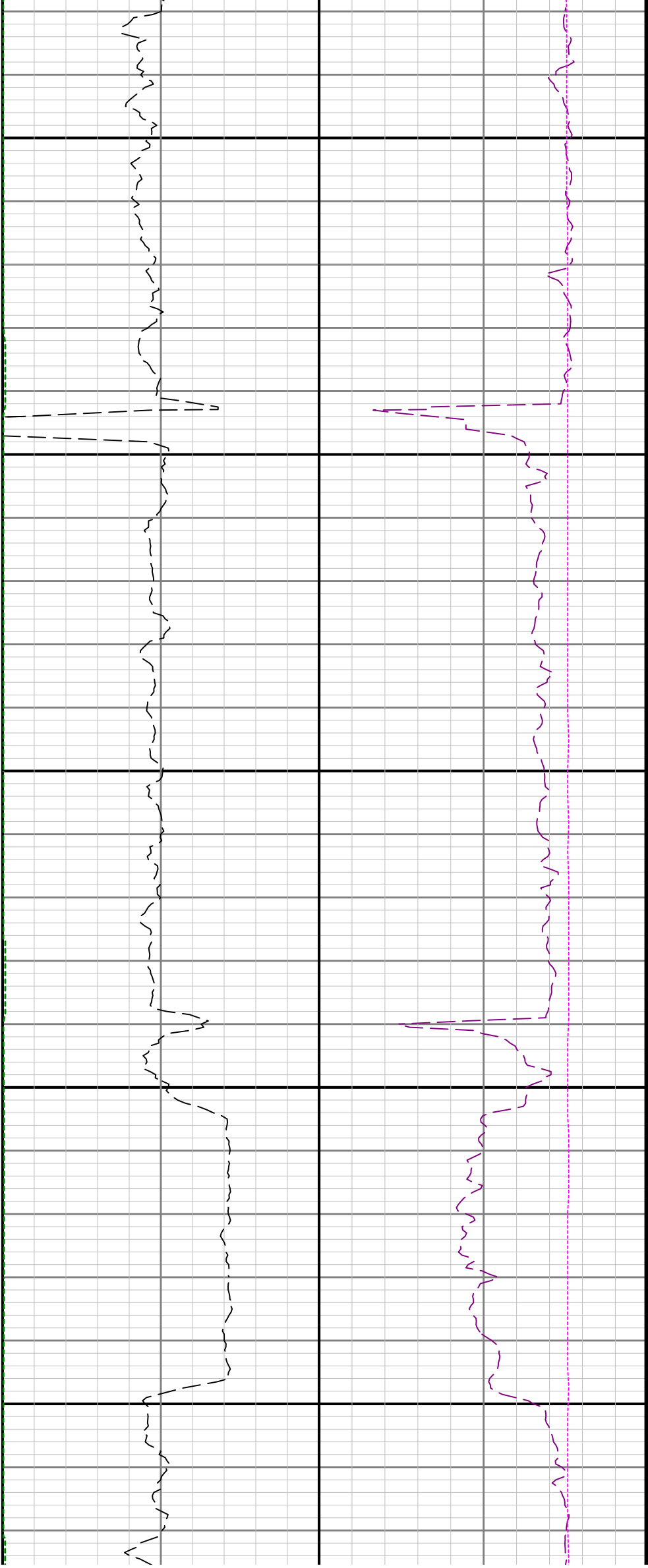


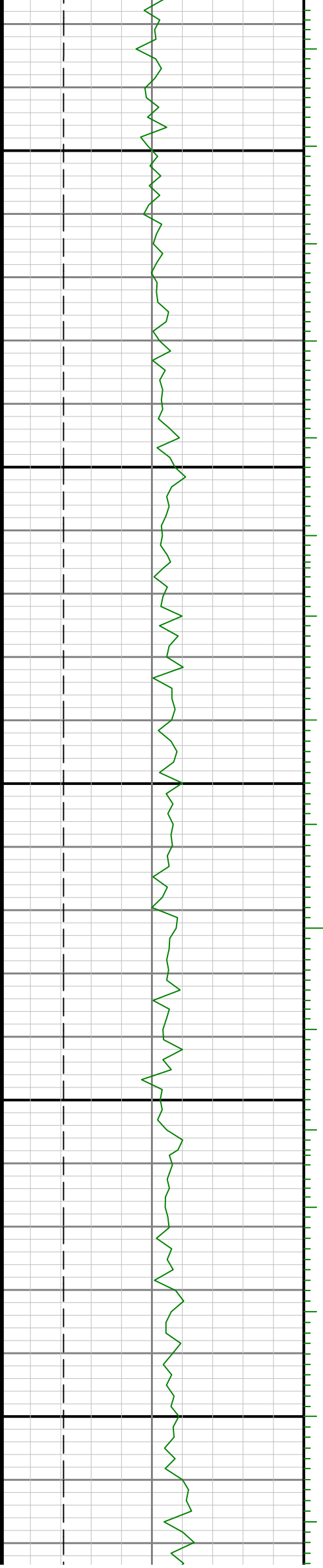


8300

8400

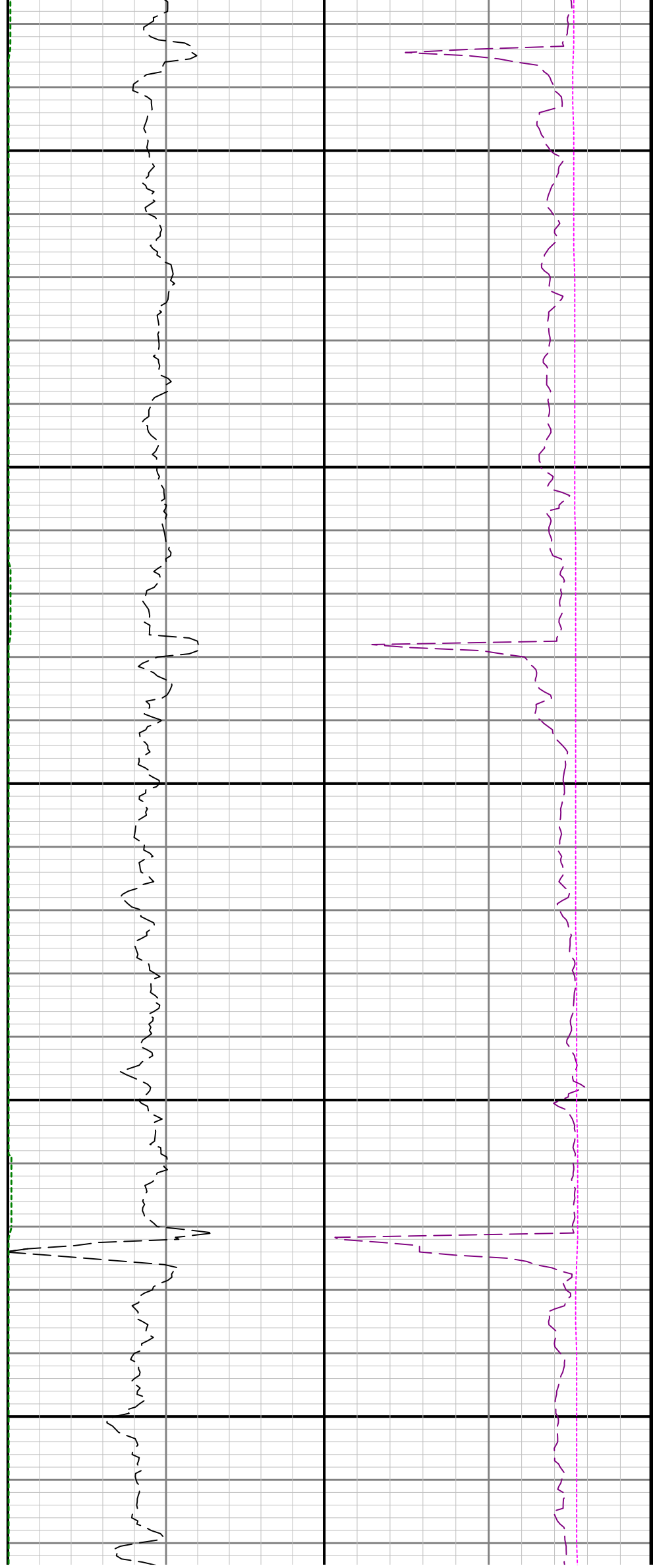


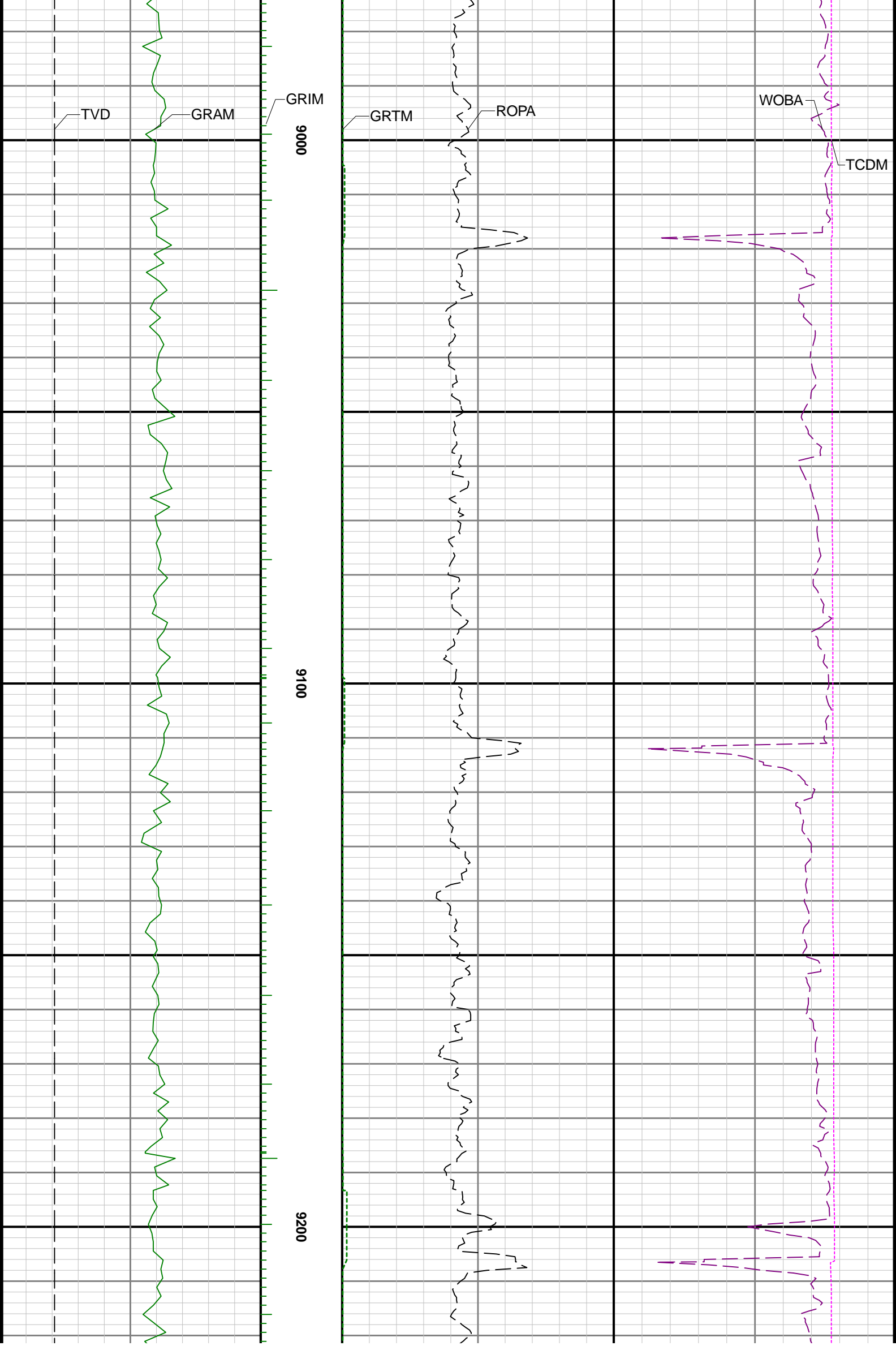


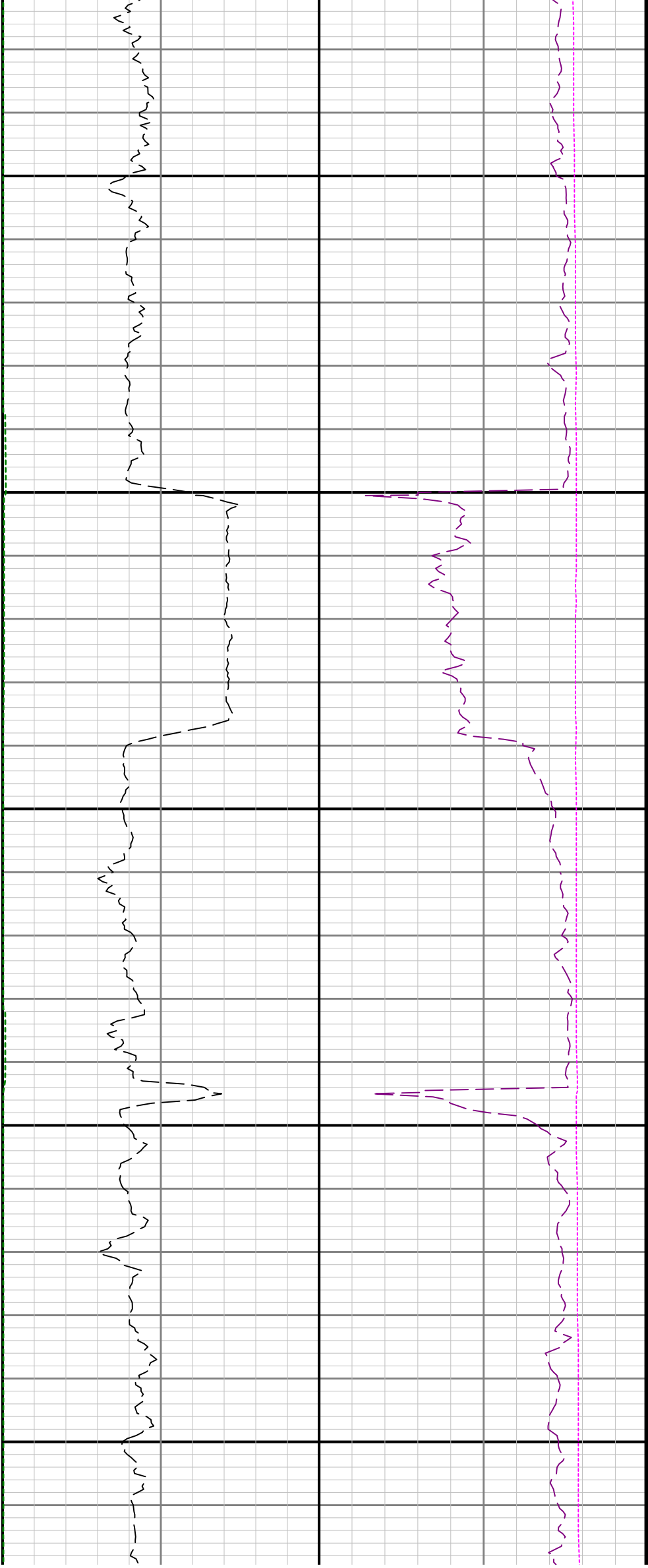


0068

0088

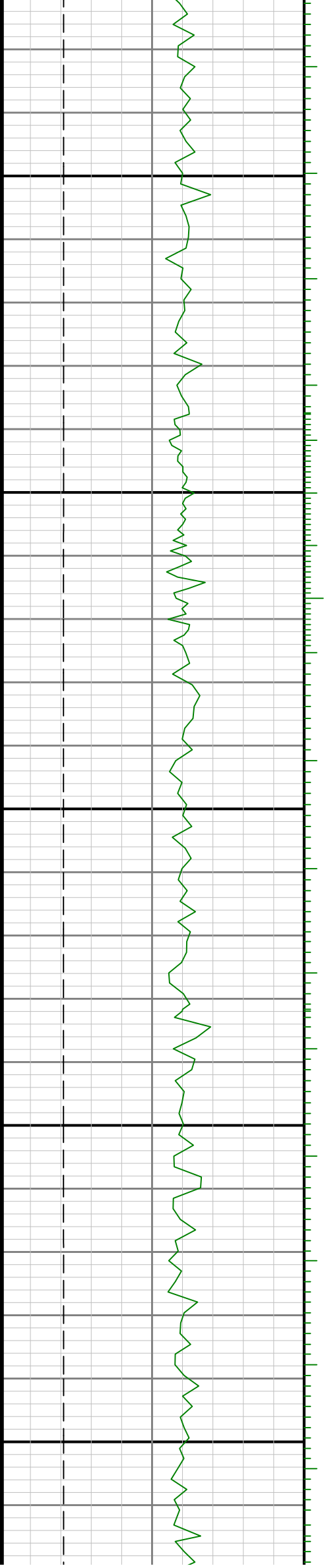




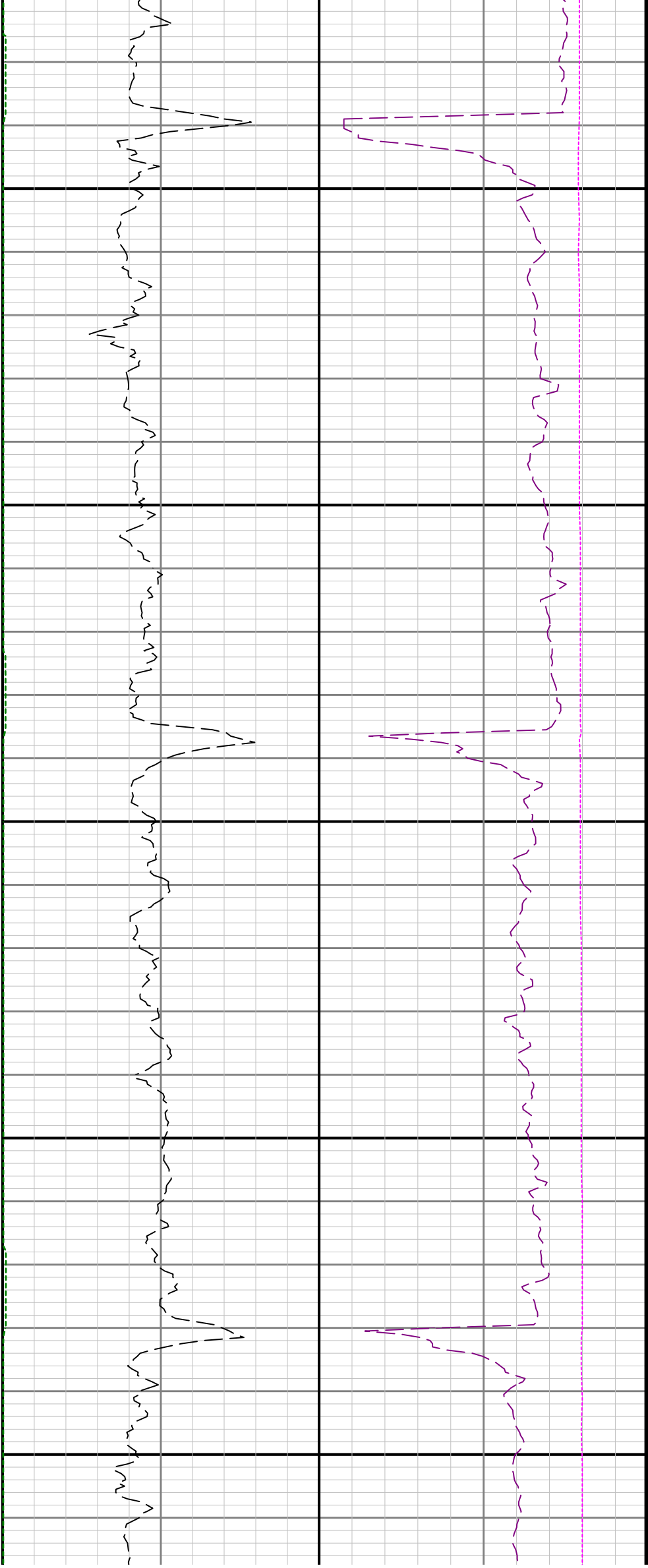


9300

9400



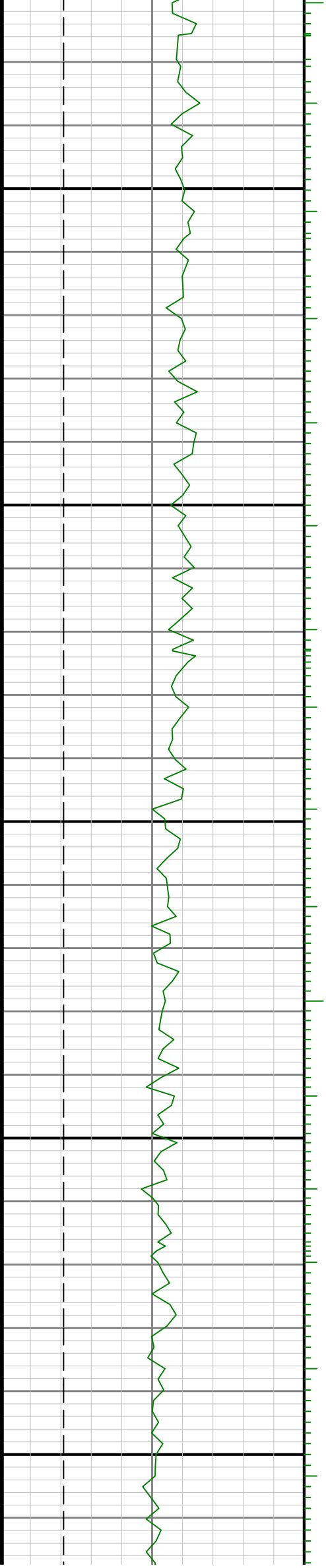


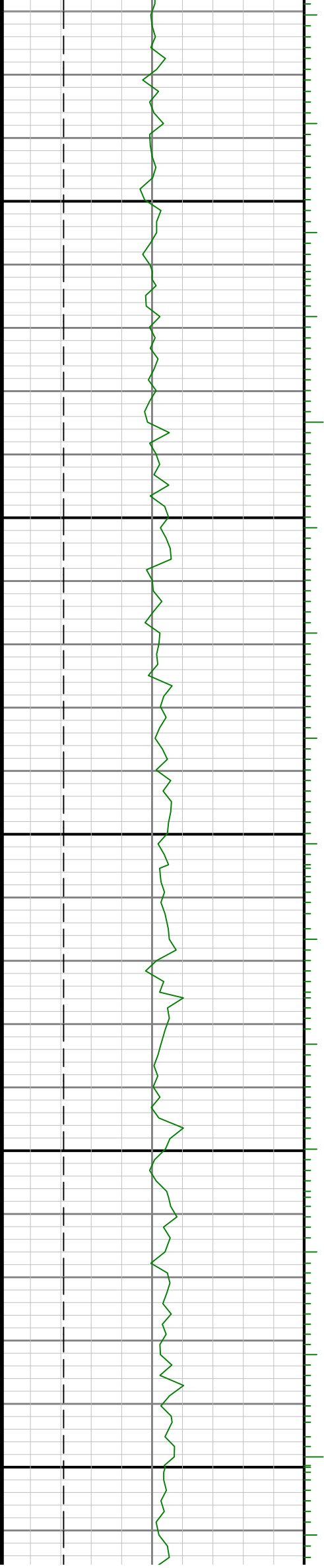


9500

9600

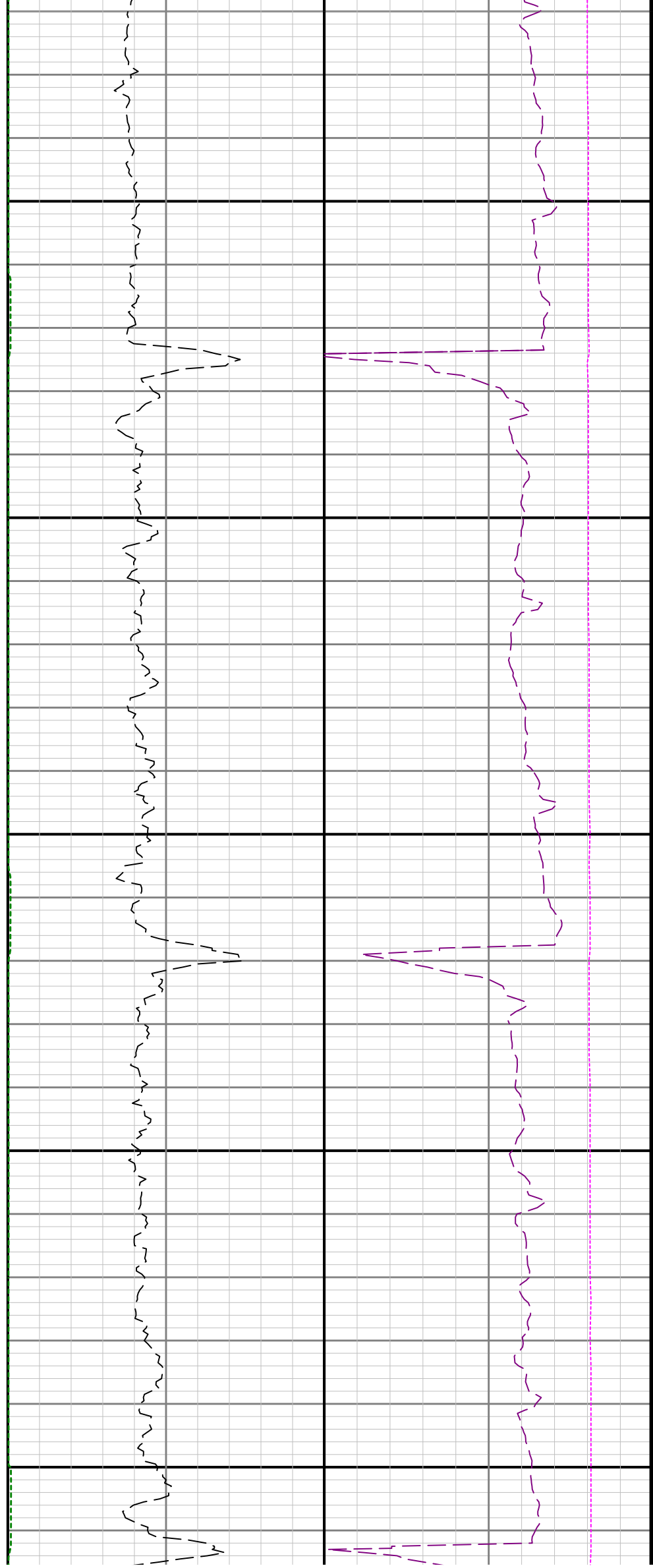
9700

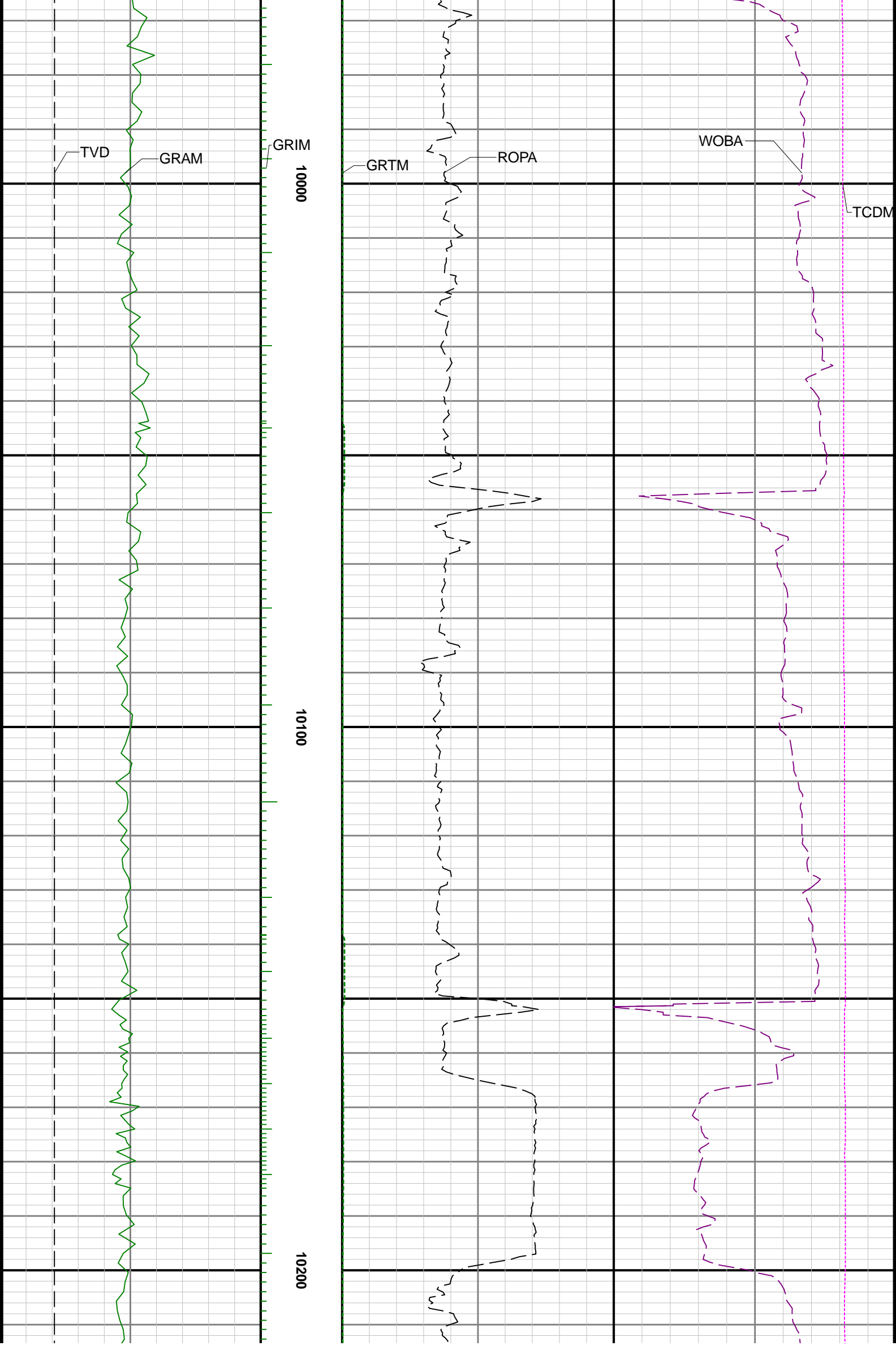


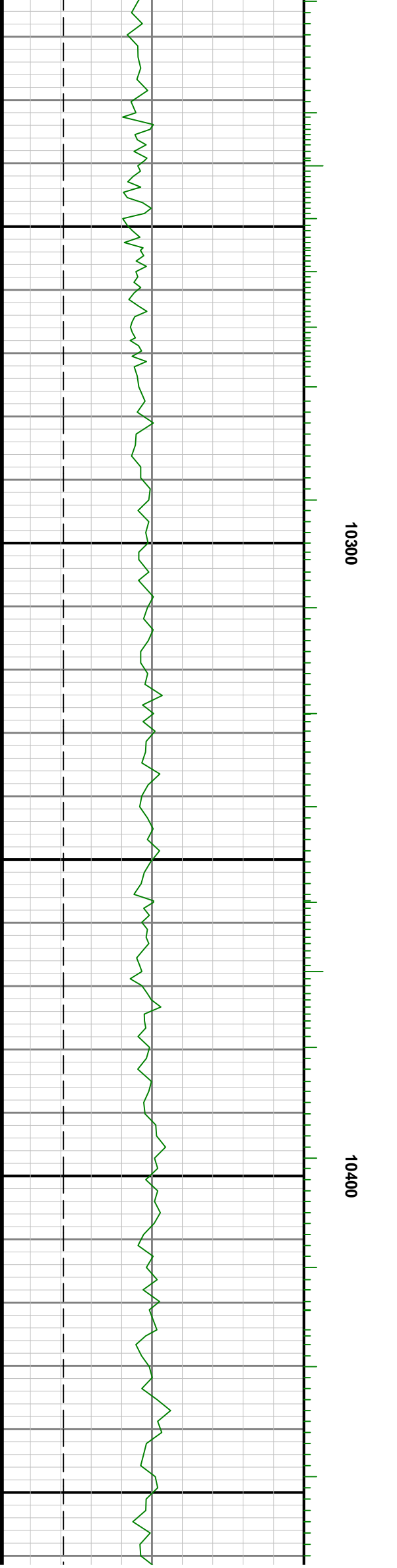
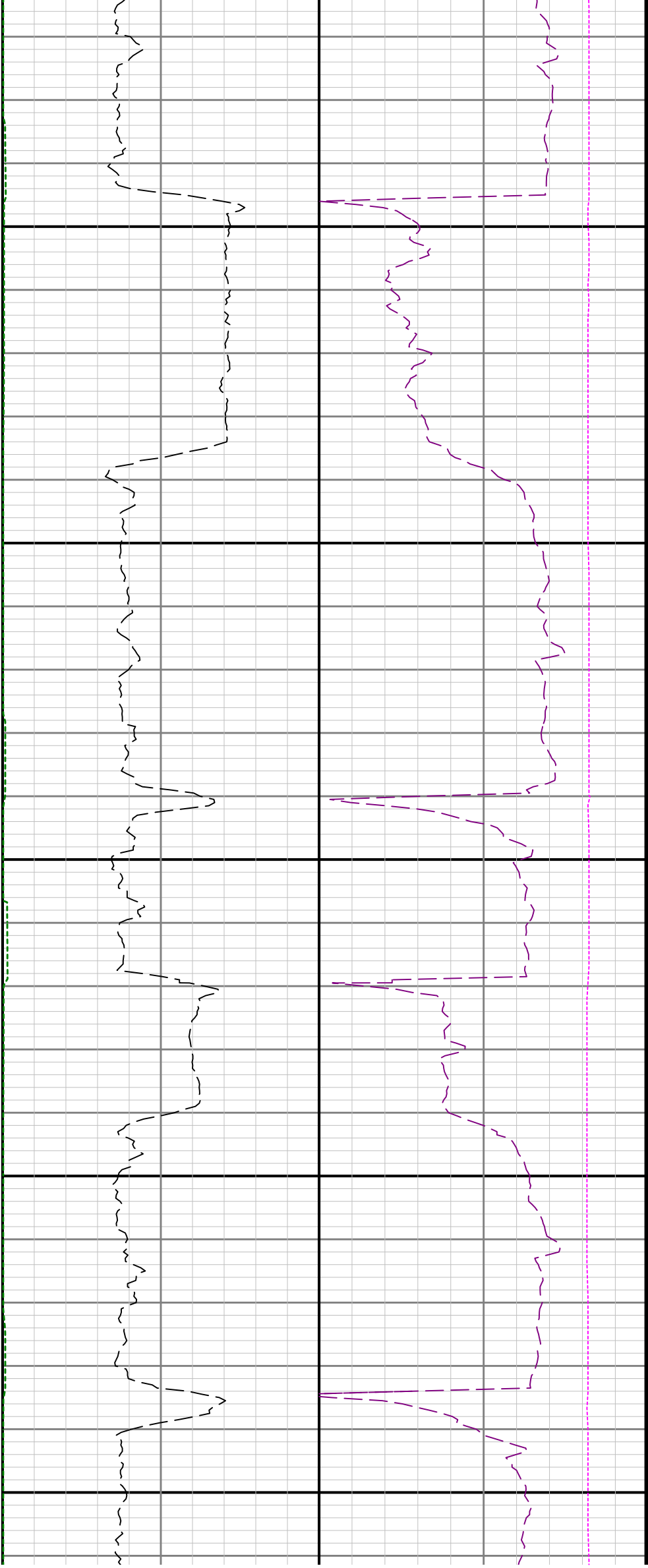


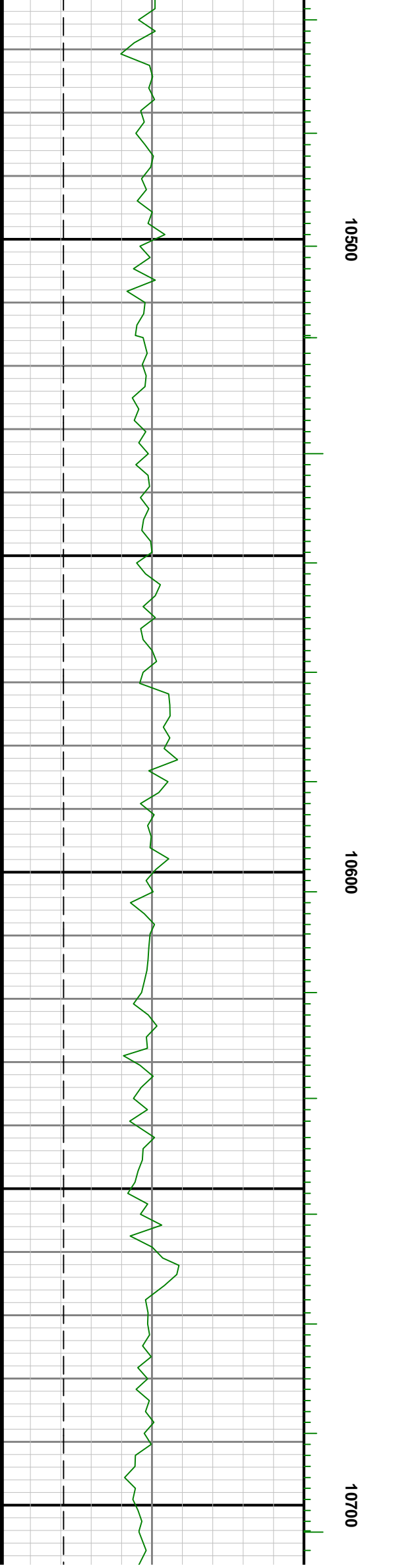
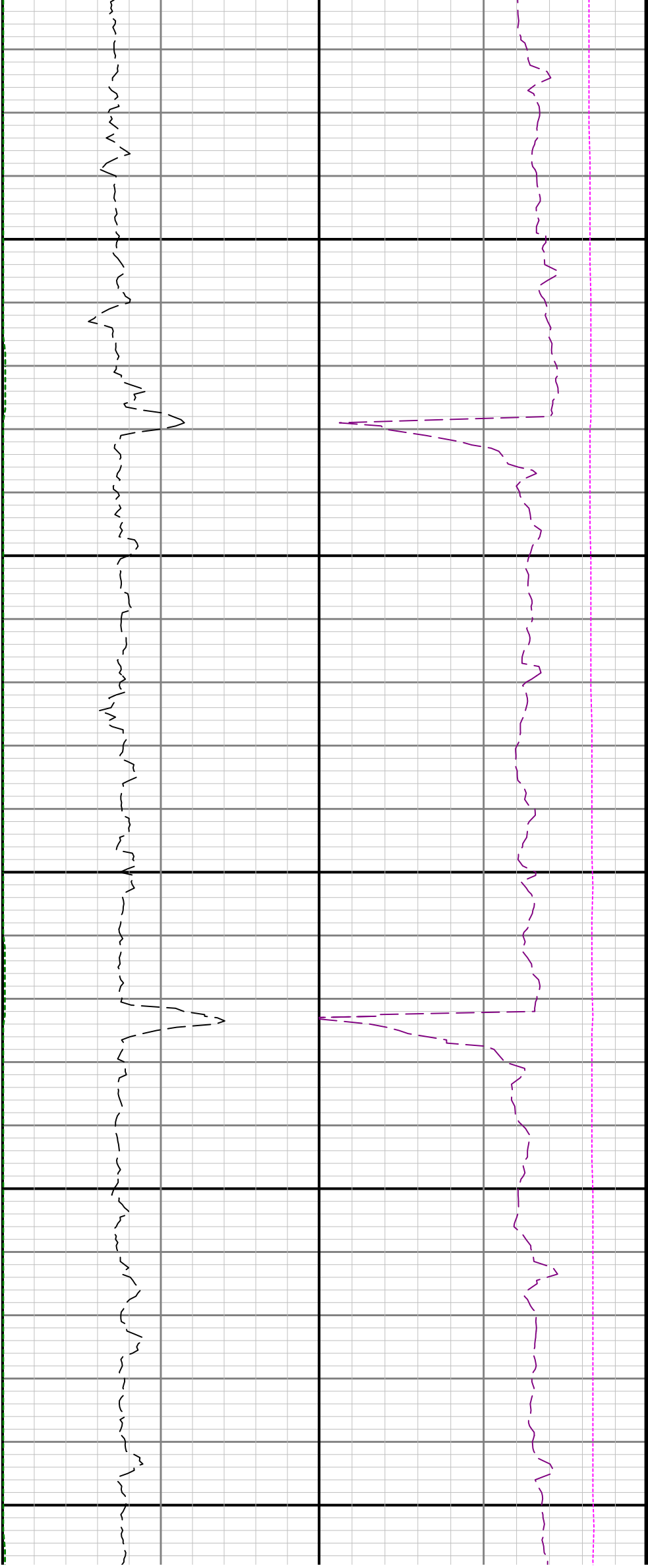
0066

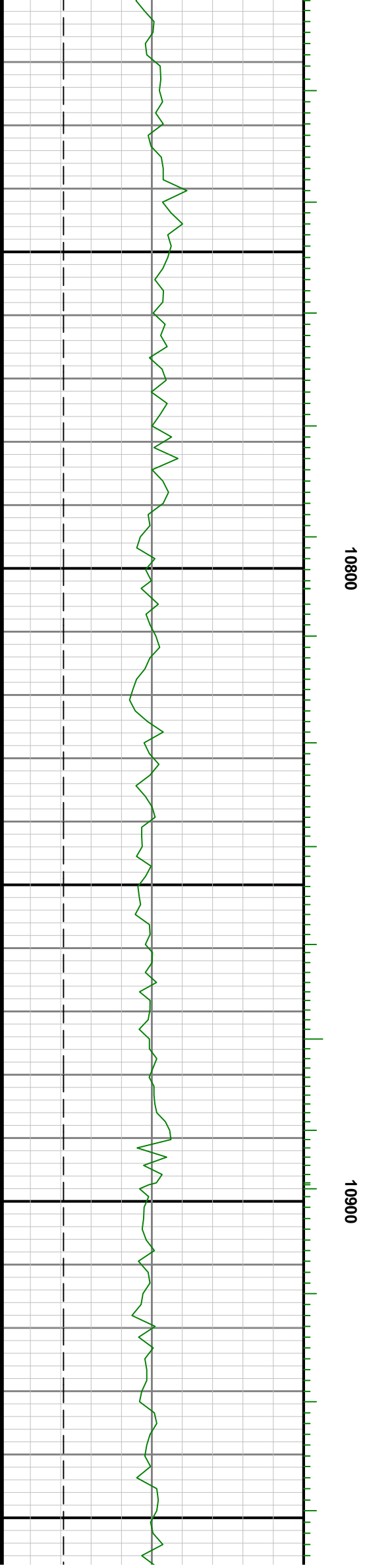
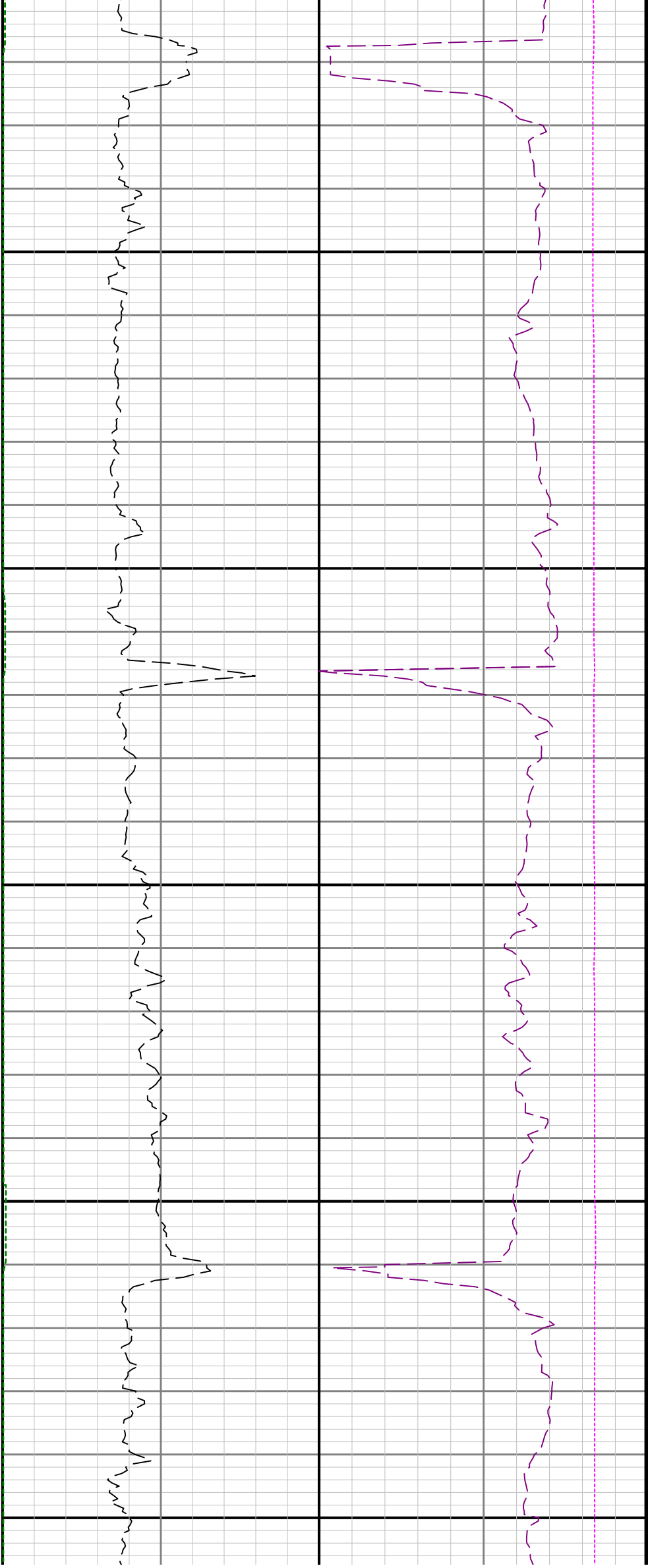
0086

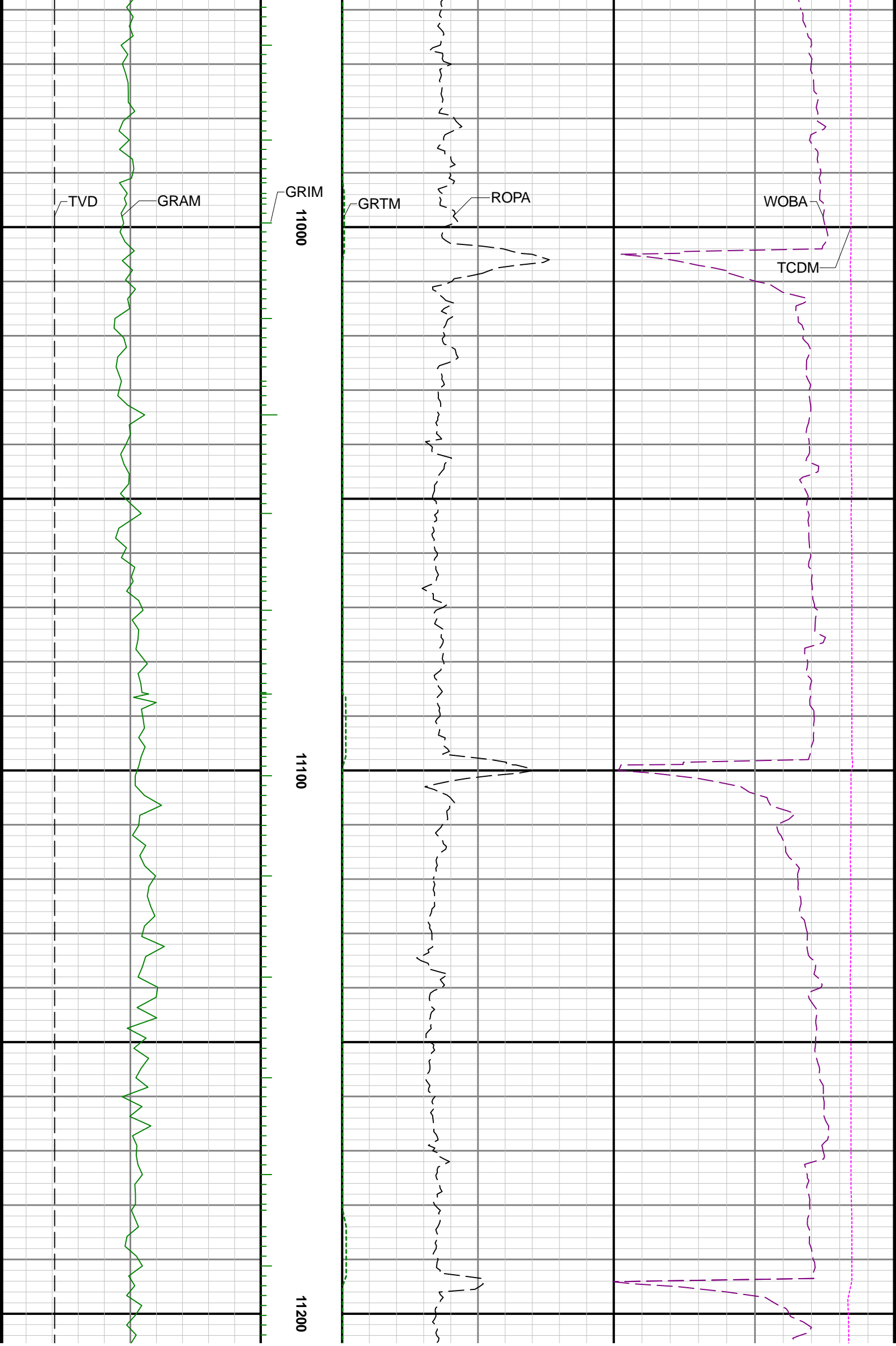


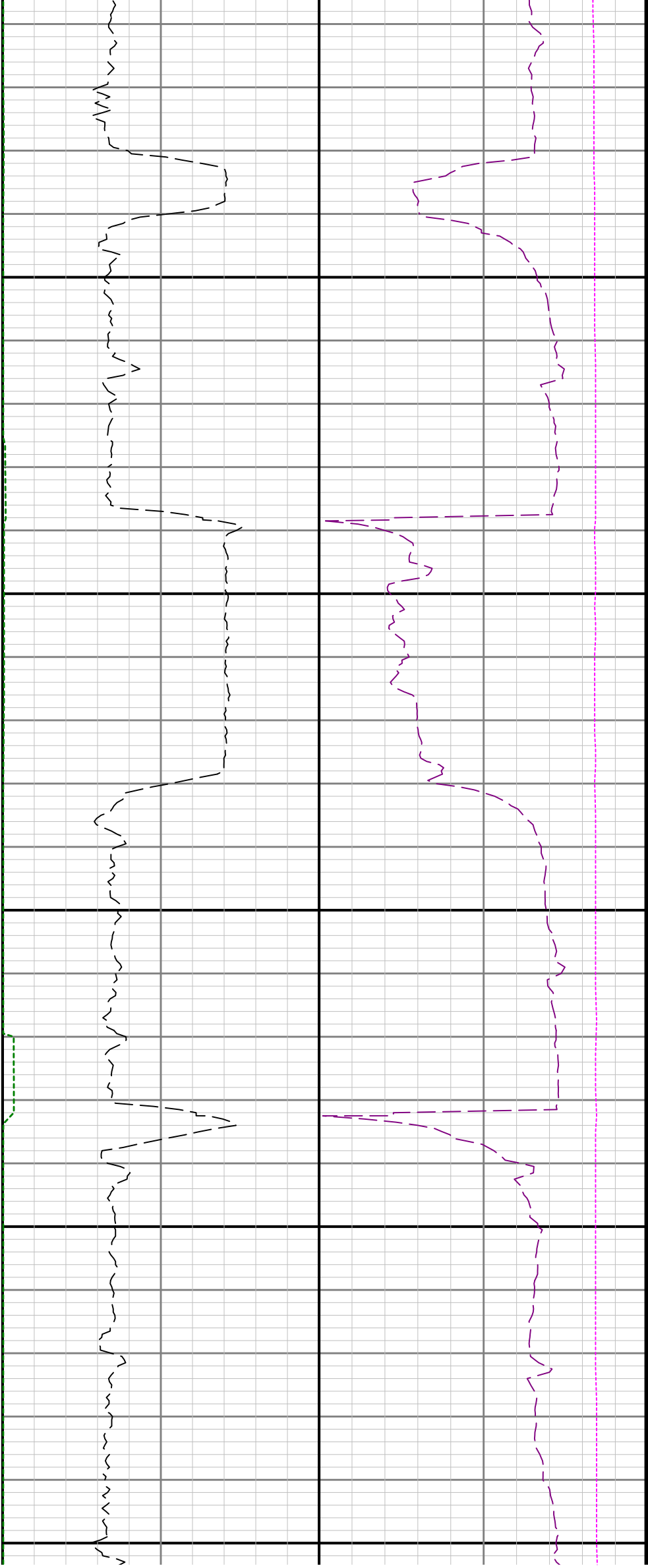






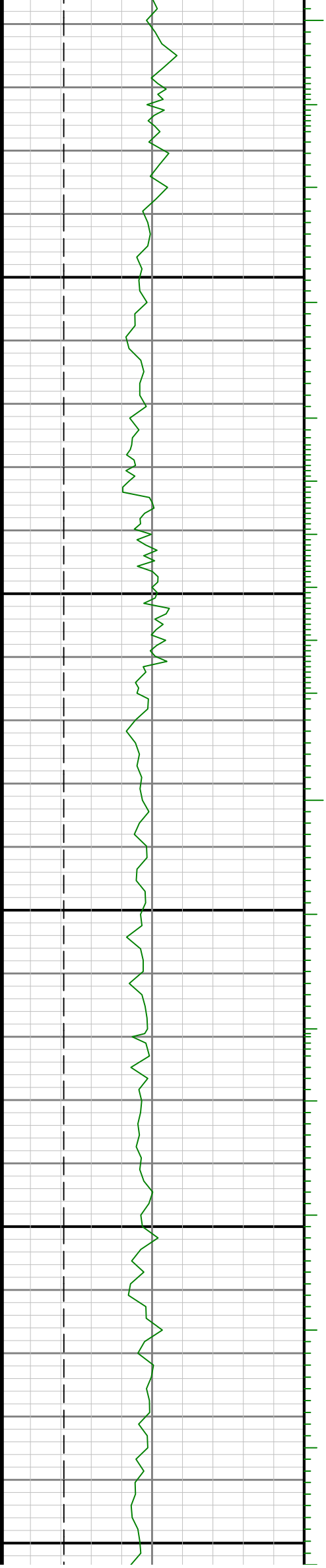




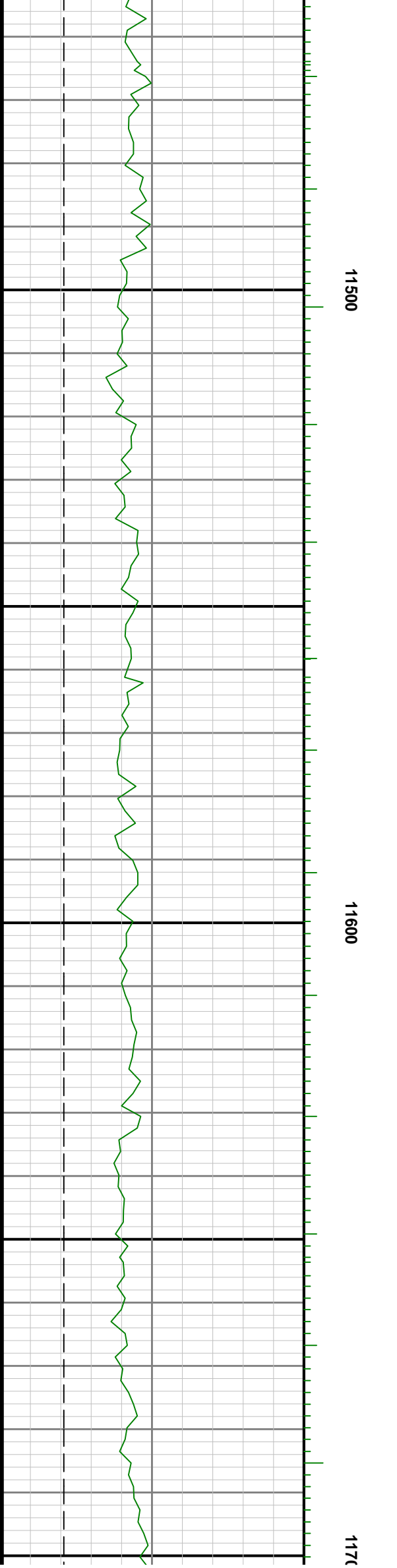
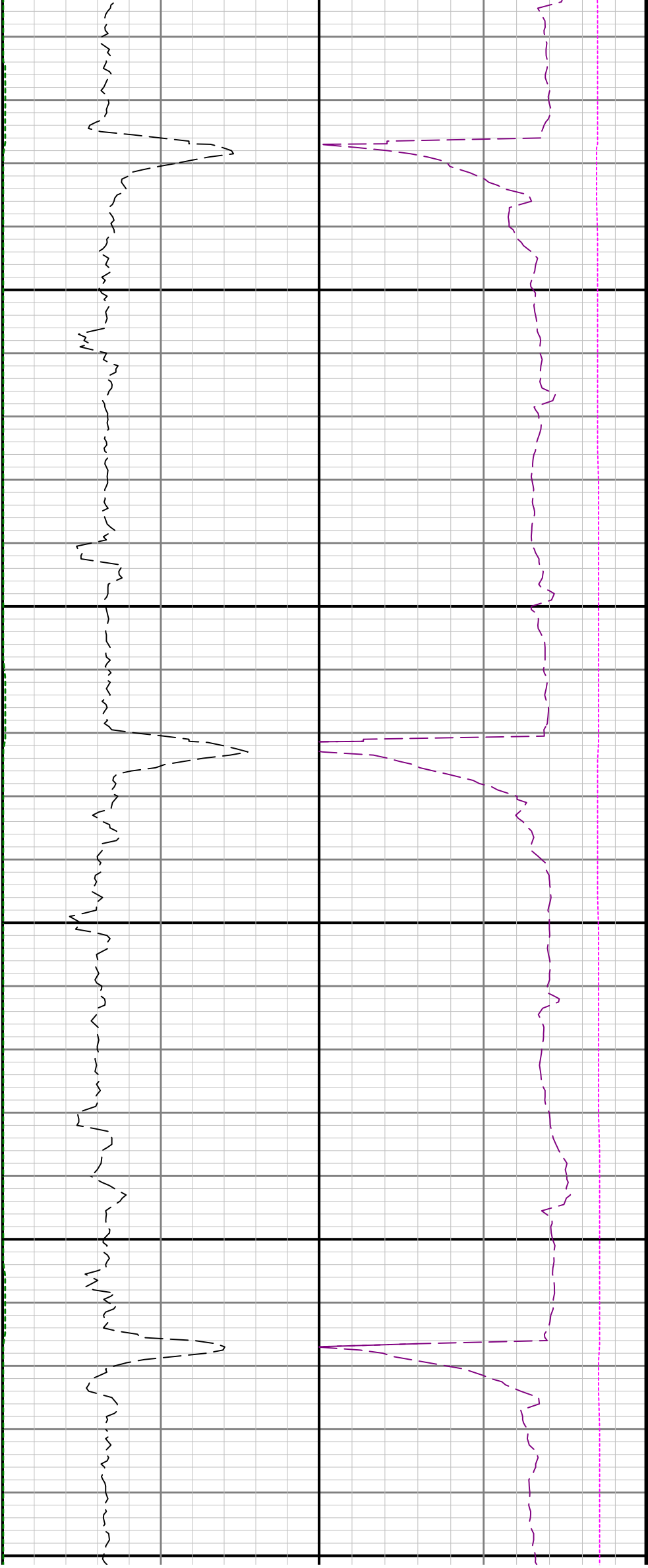


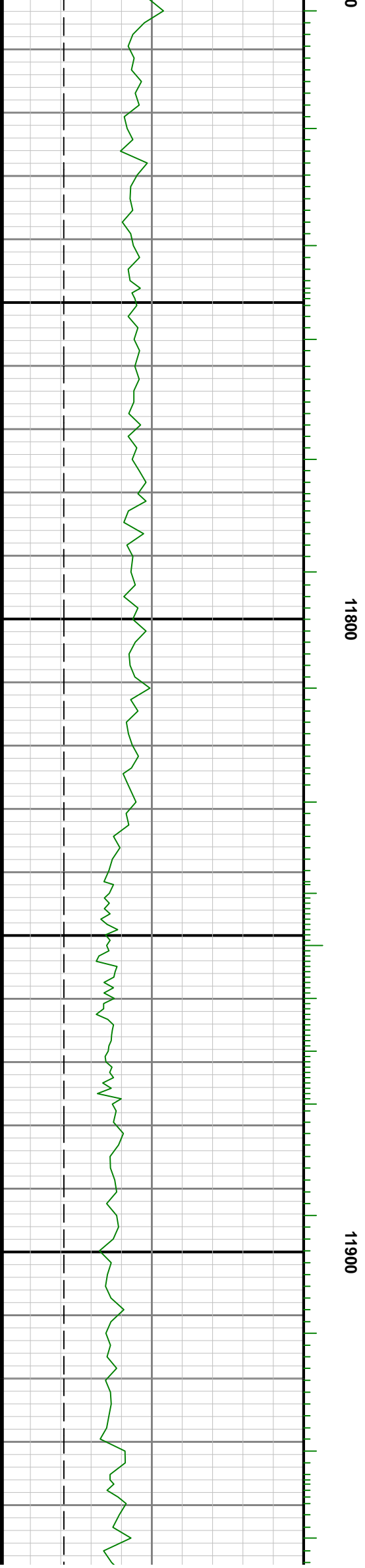
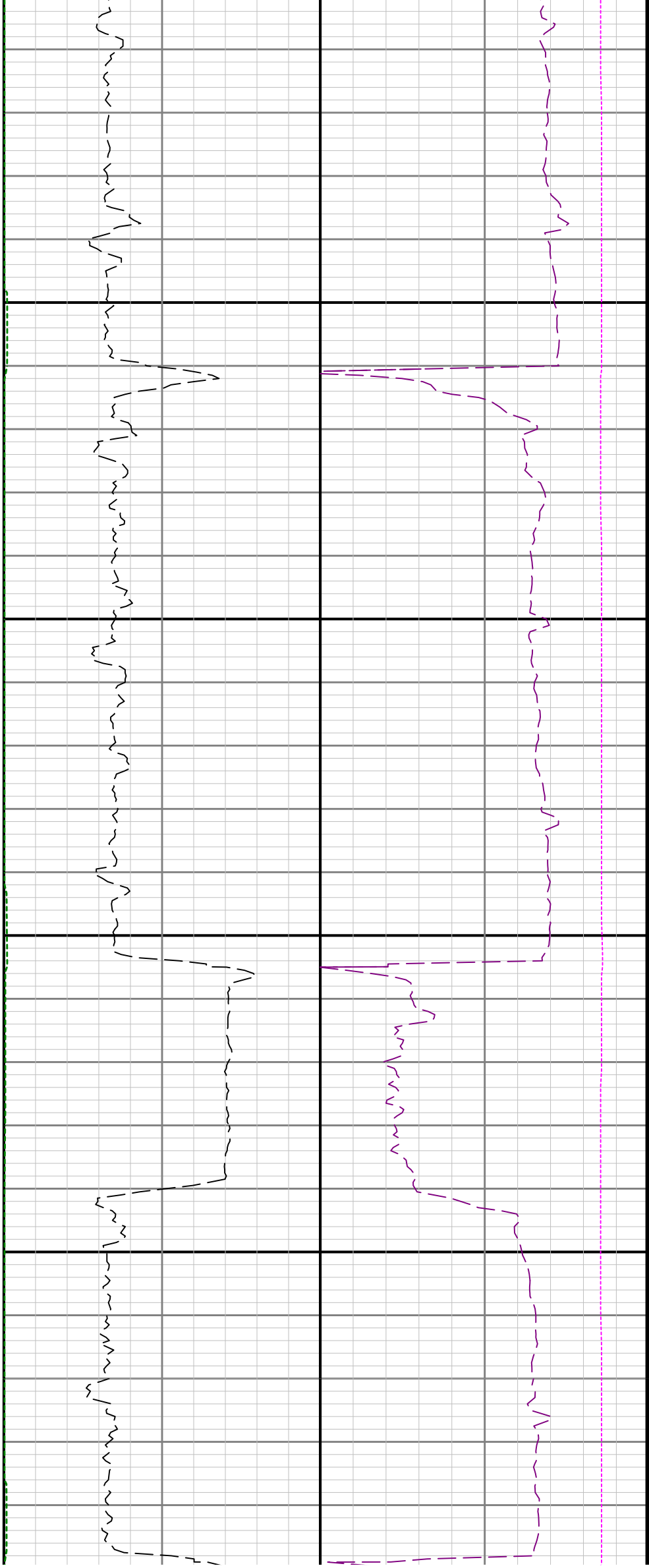
11300

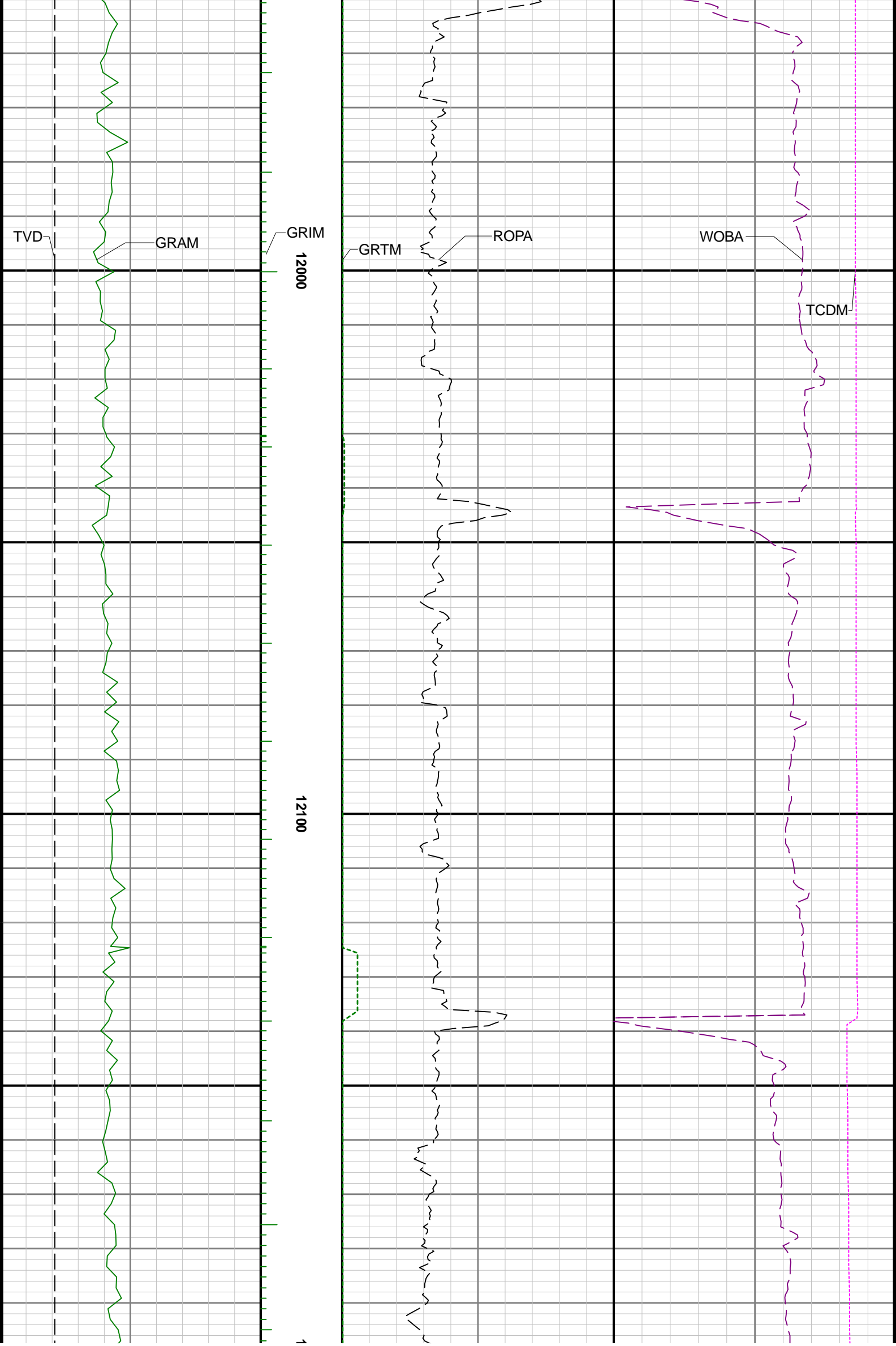
11400

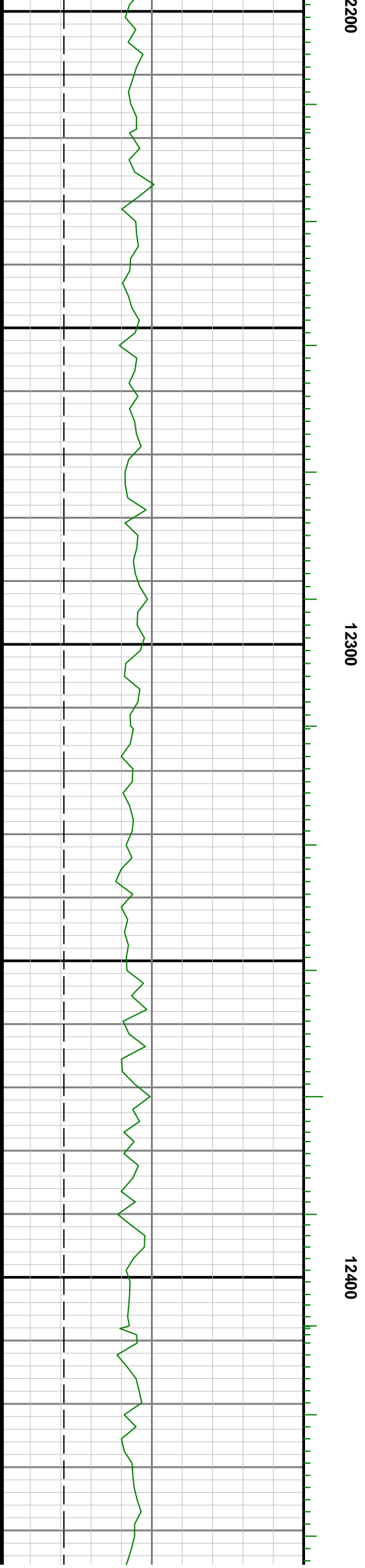
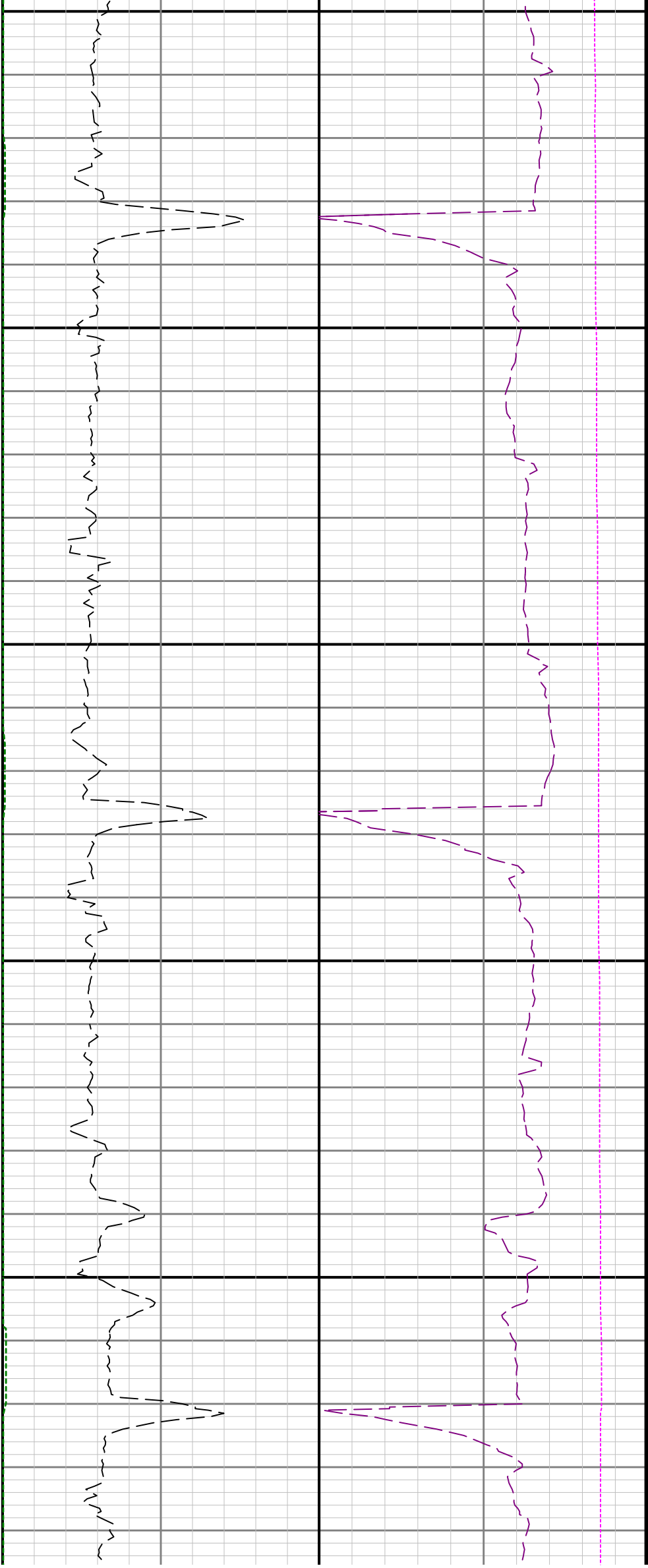


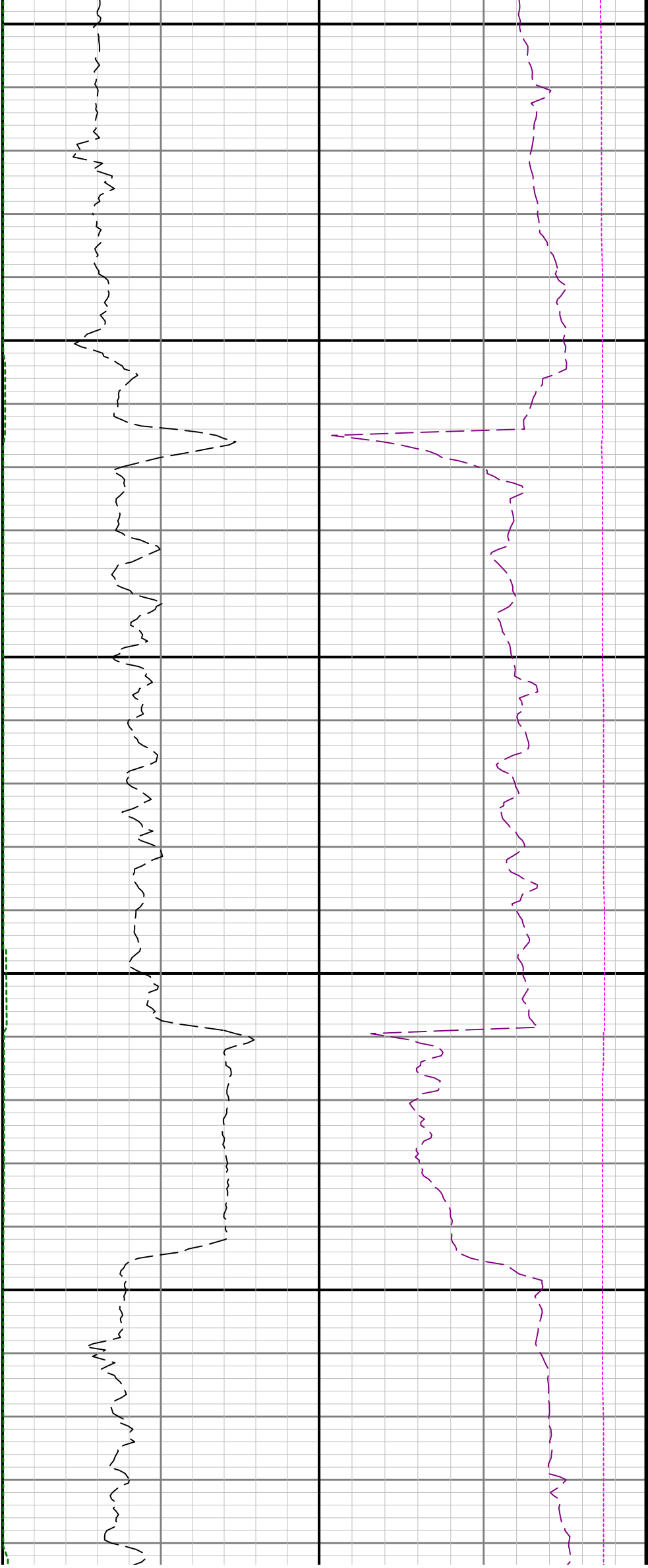






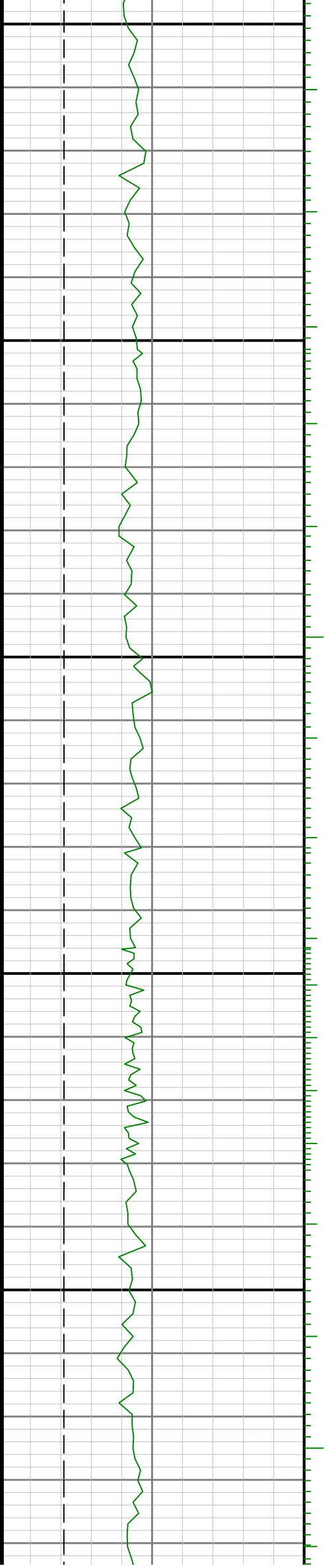


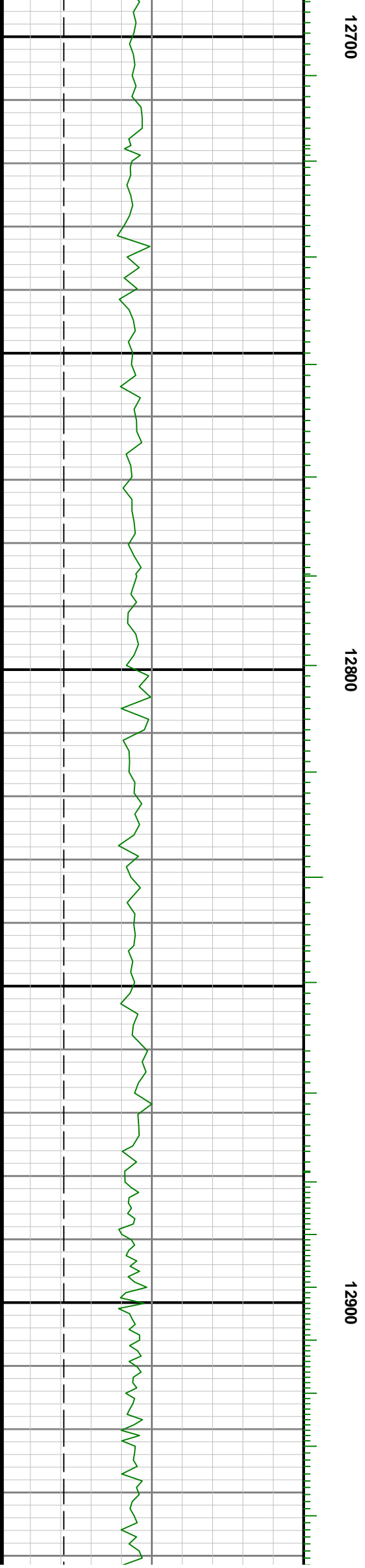
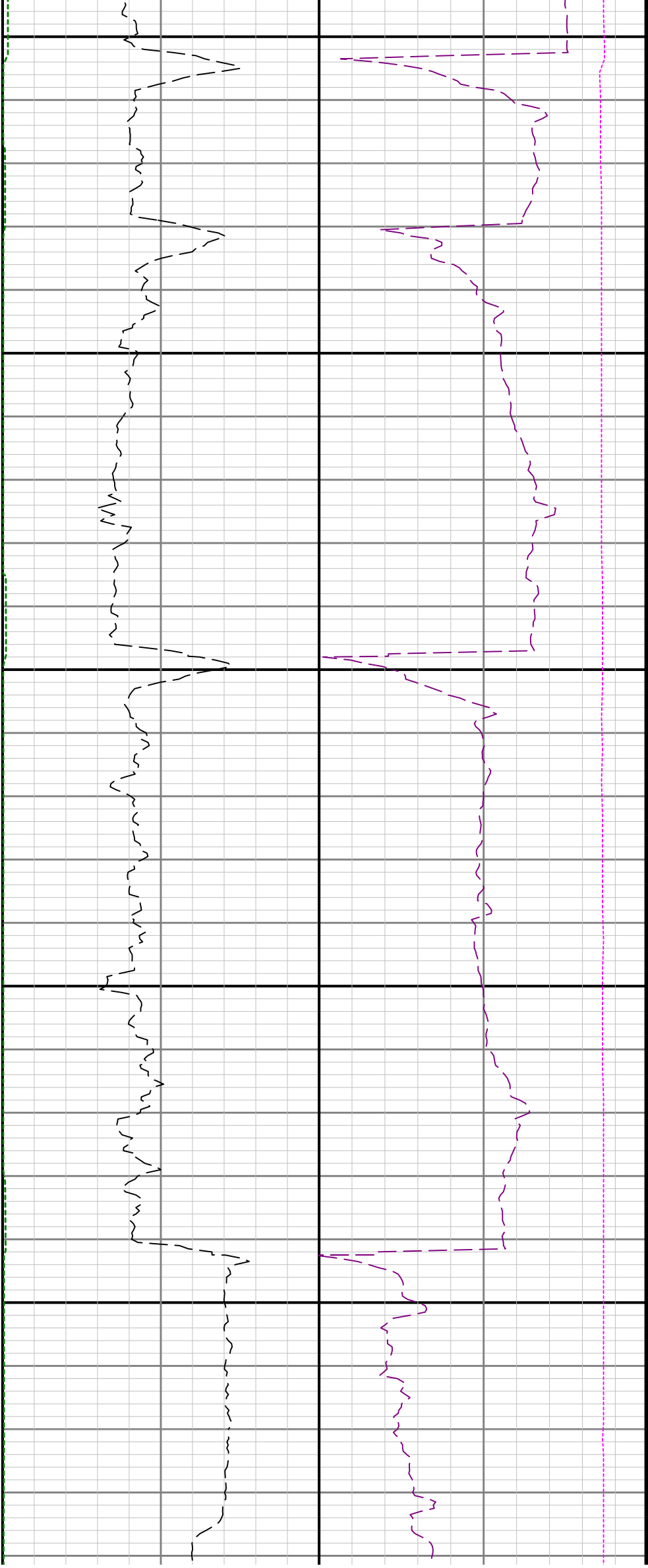


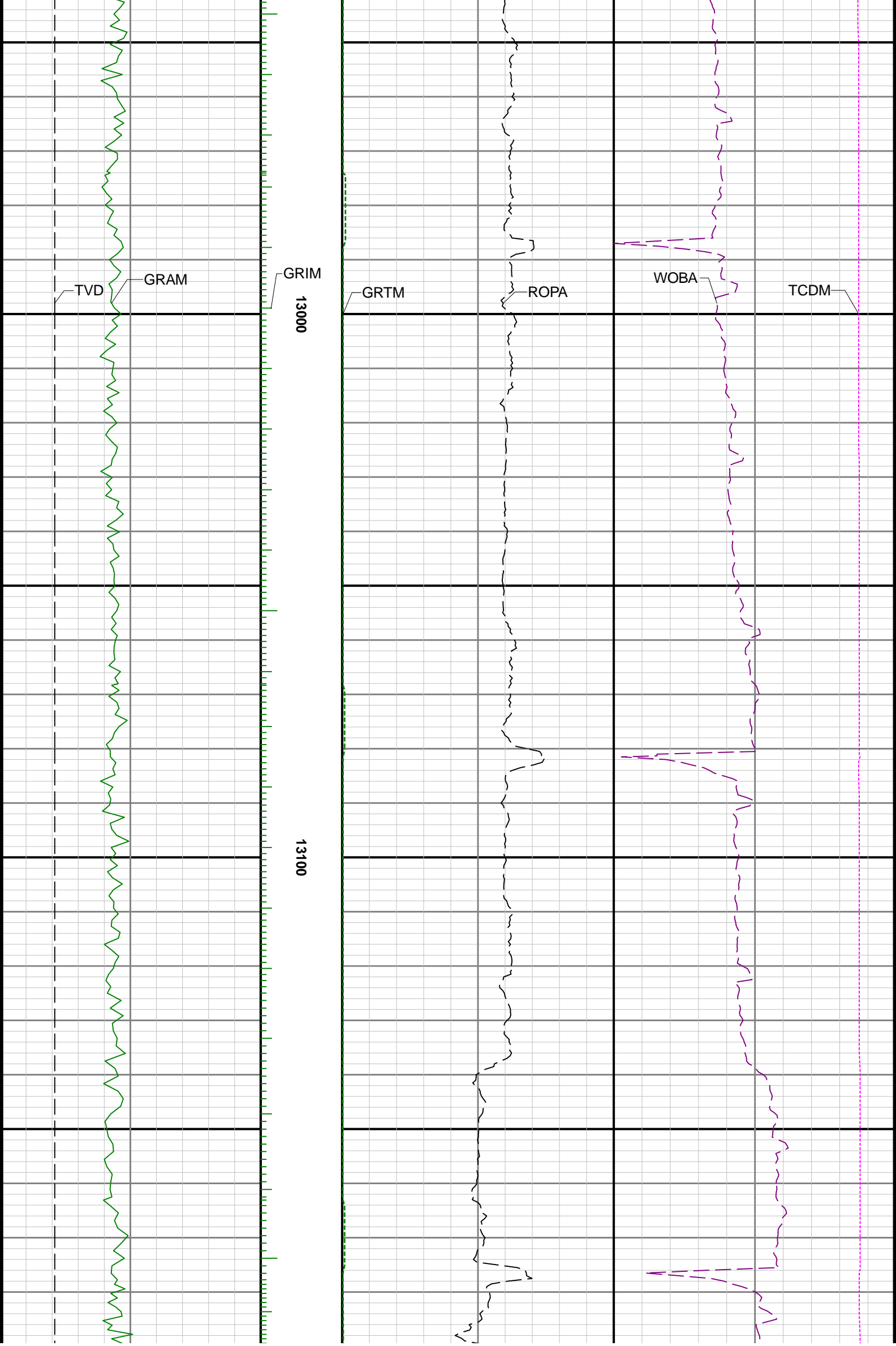


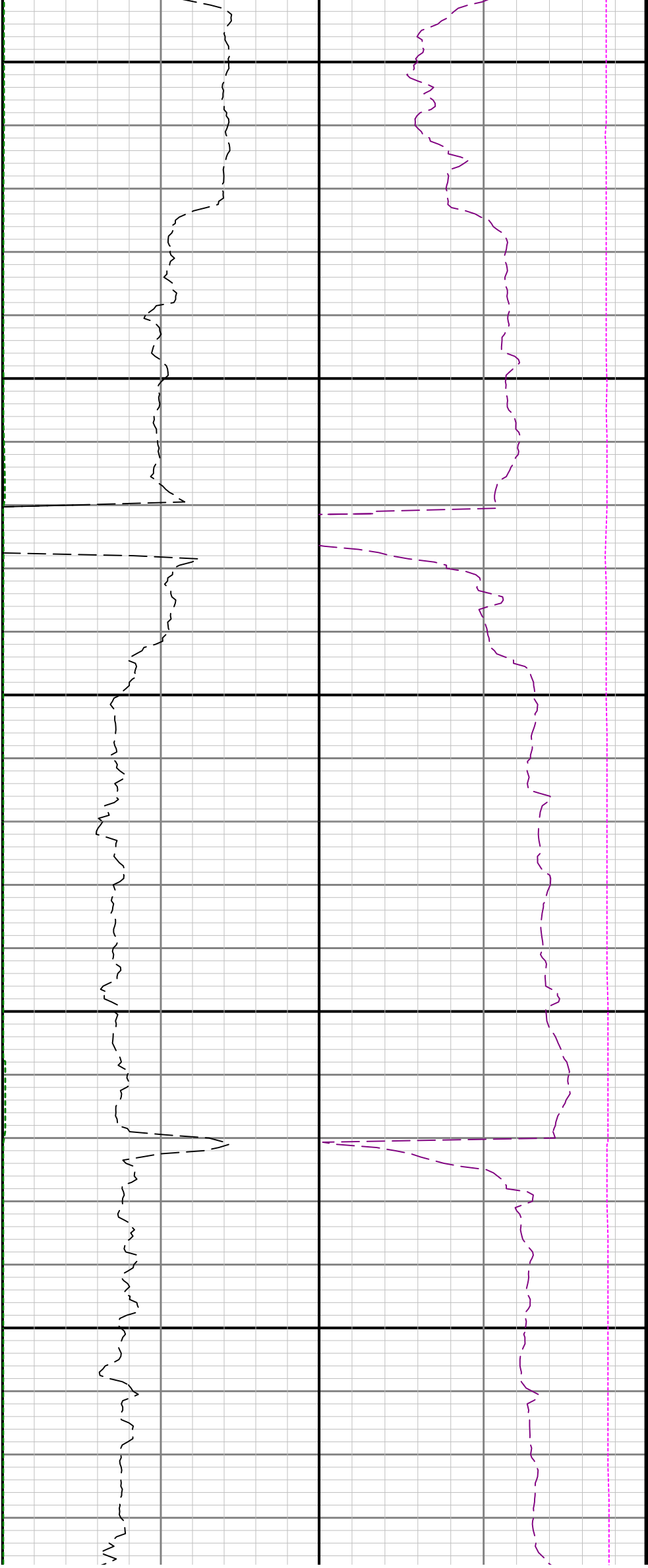
12500

12600









13200

13300

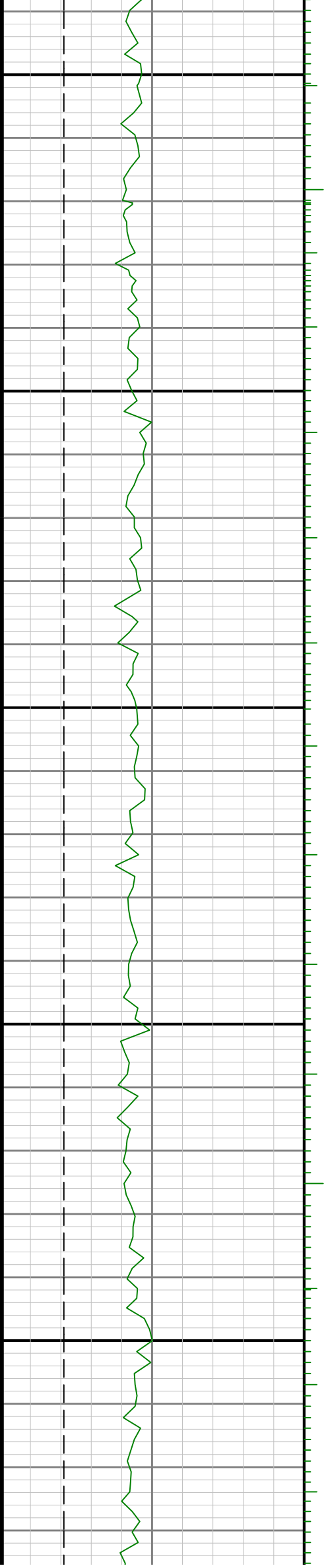
13400

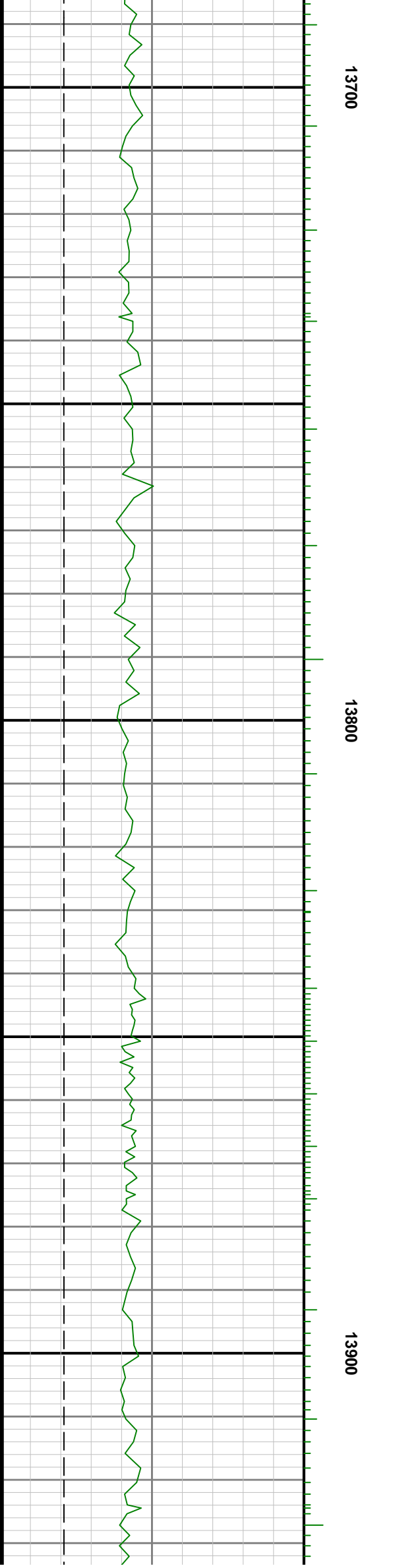
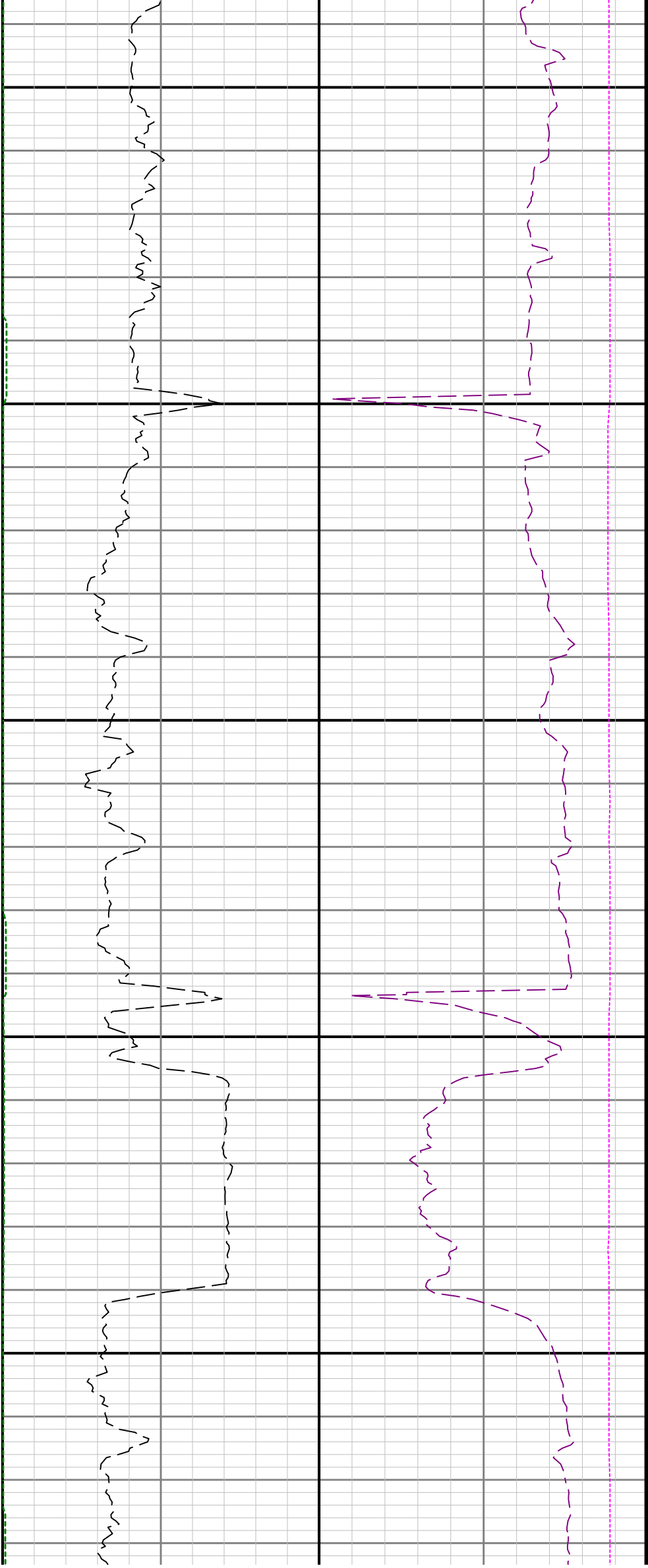


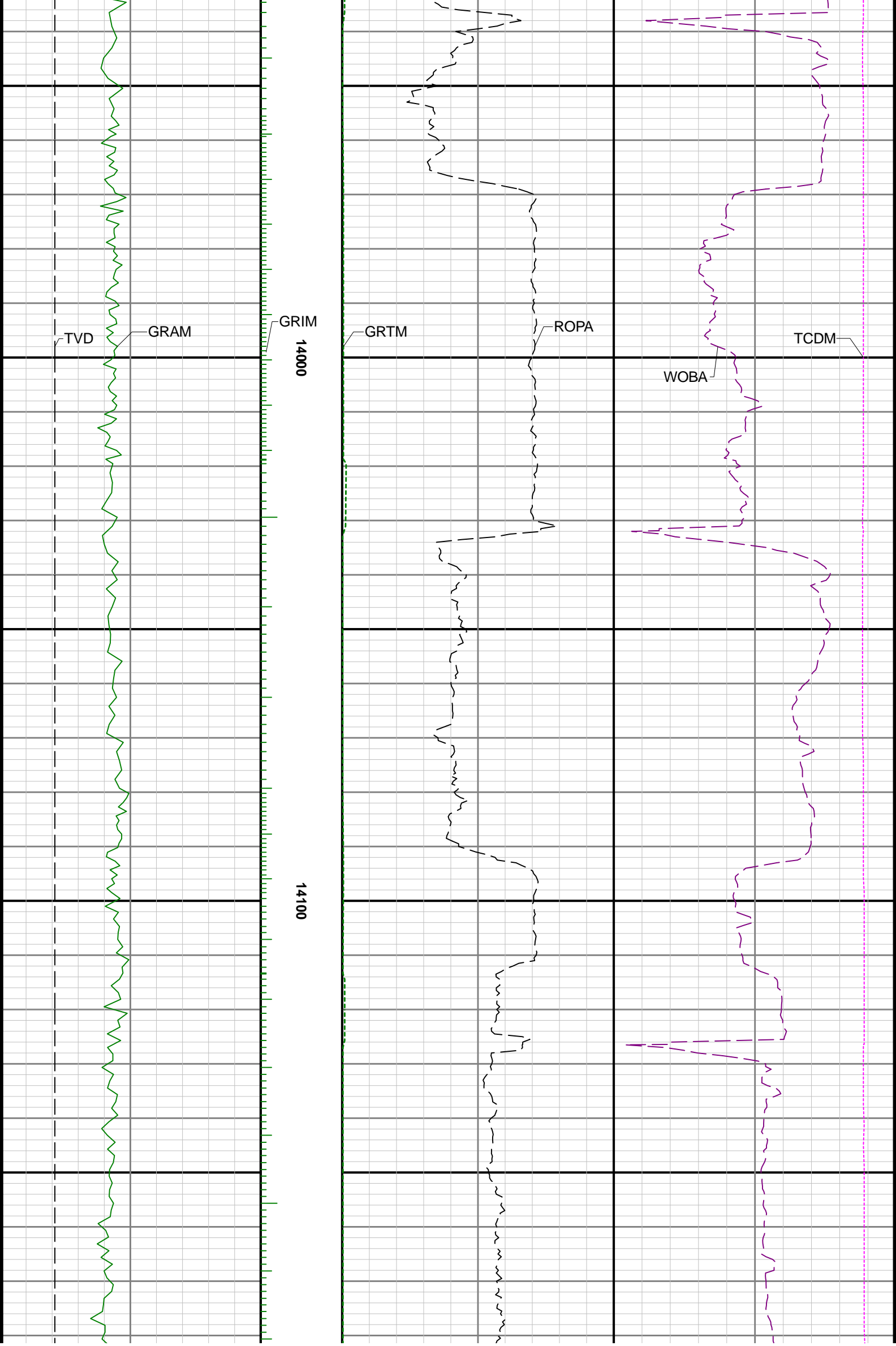


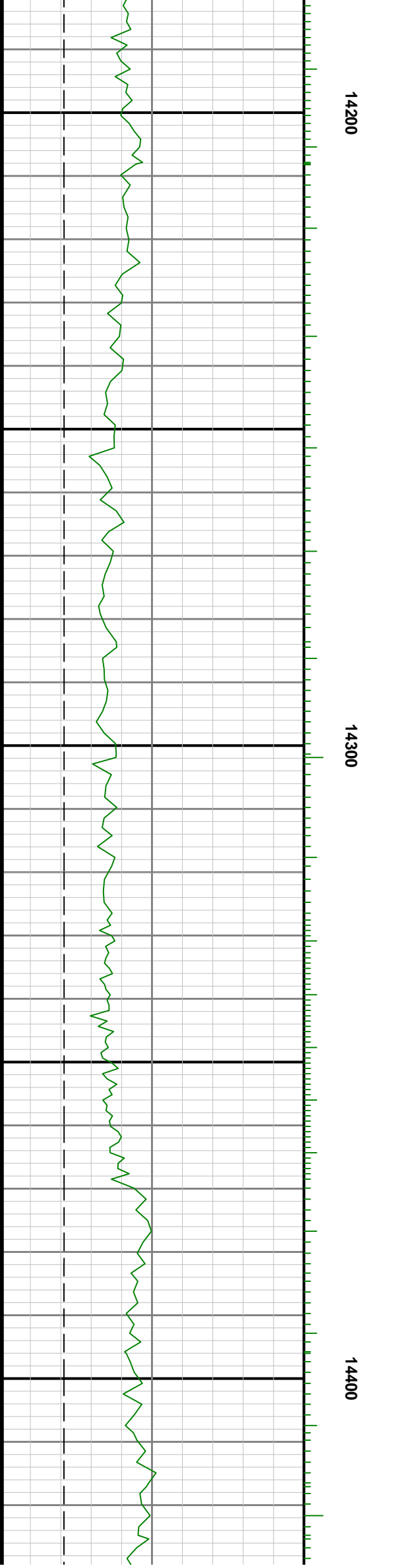
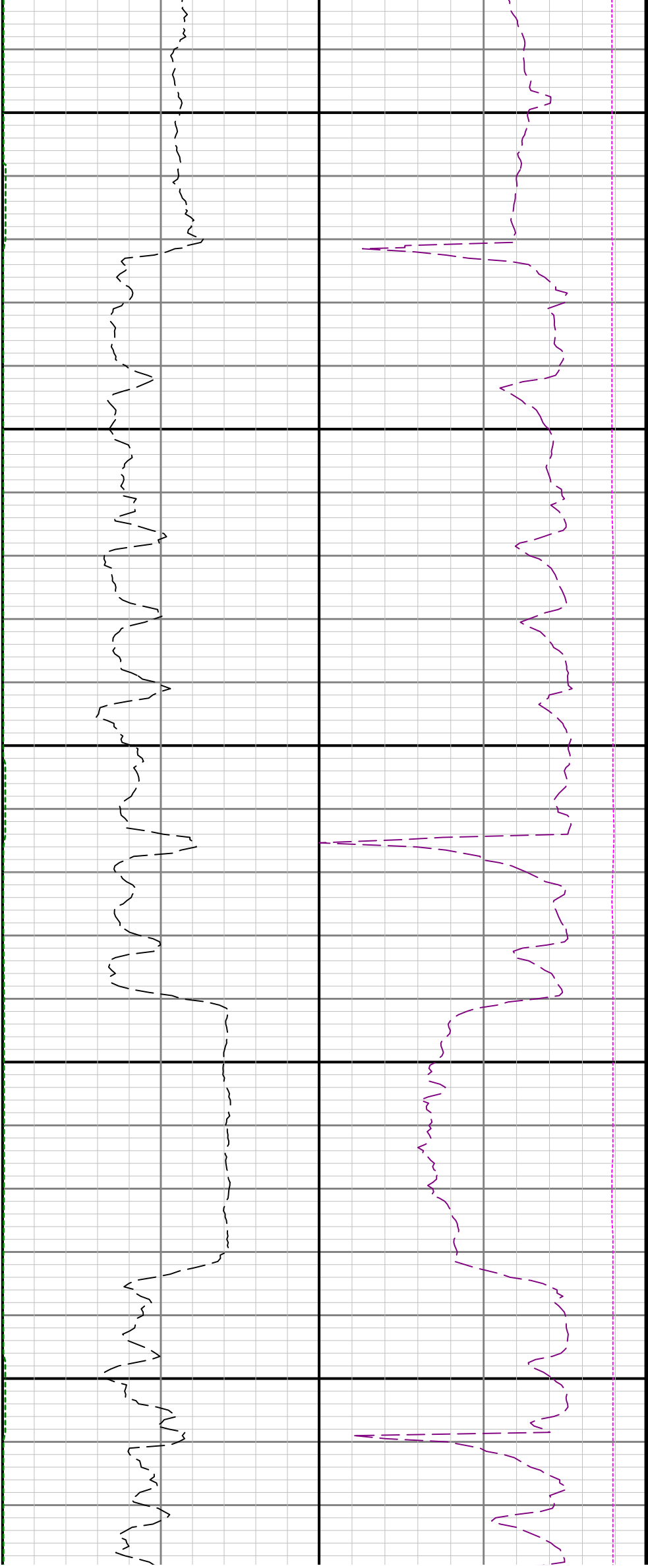
13500

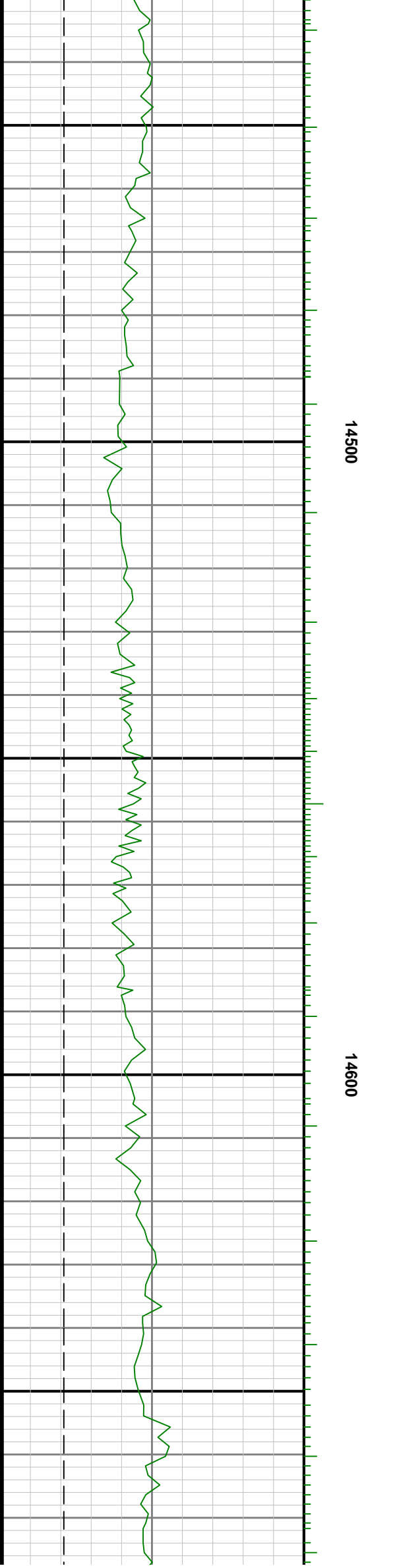
13600

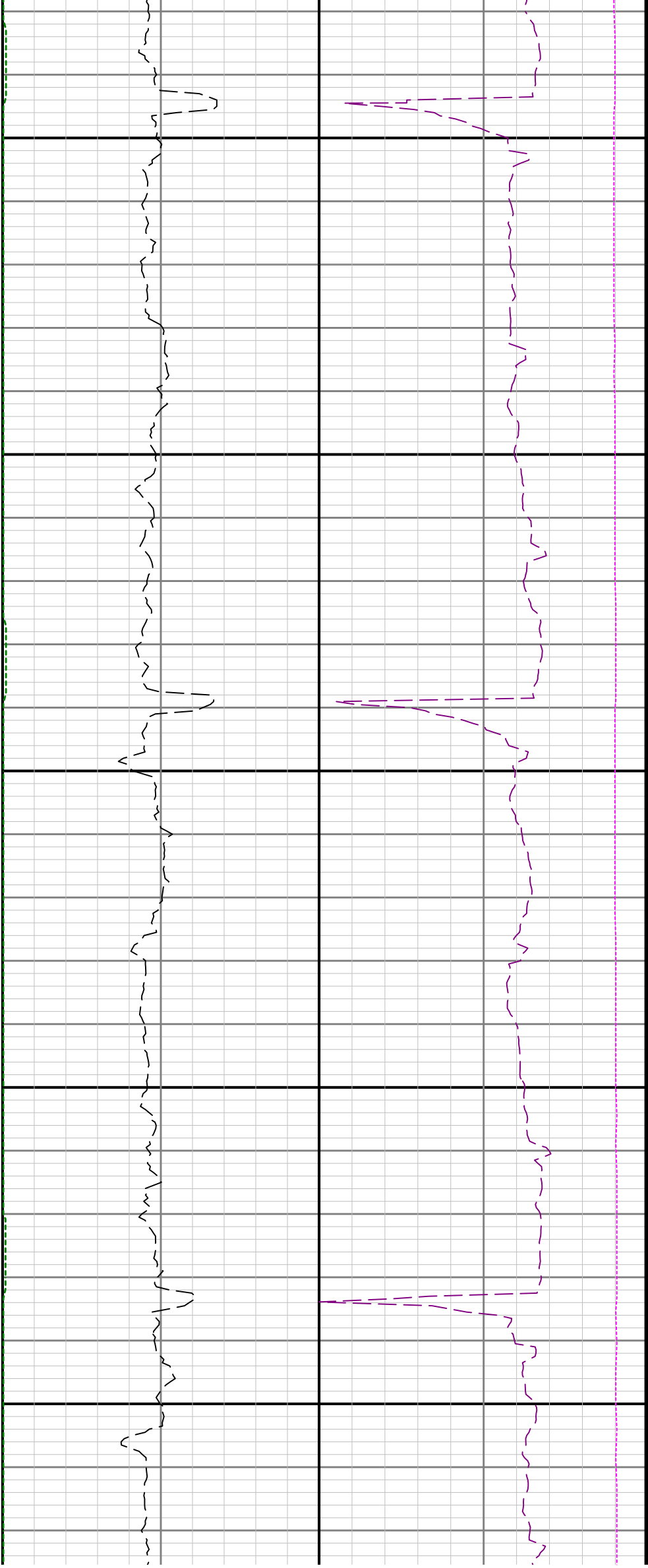








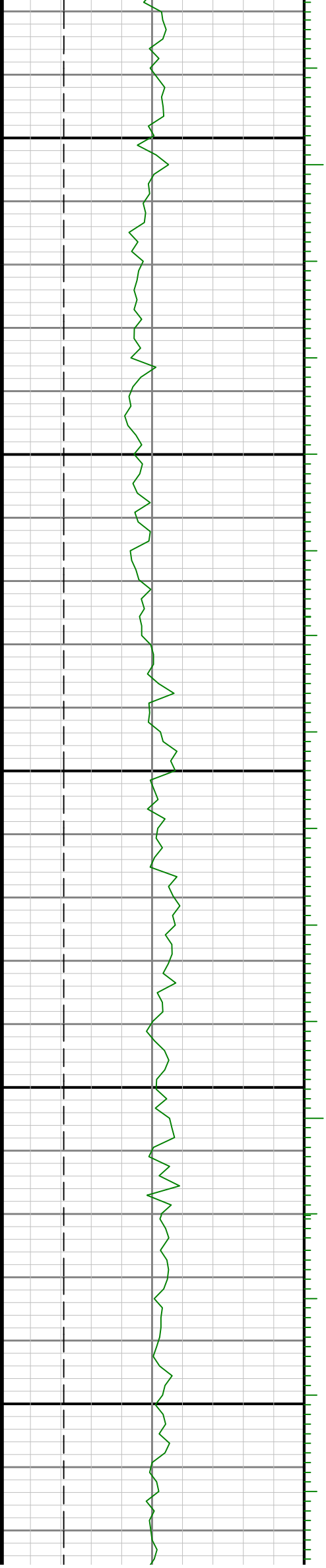


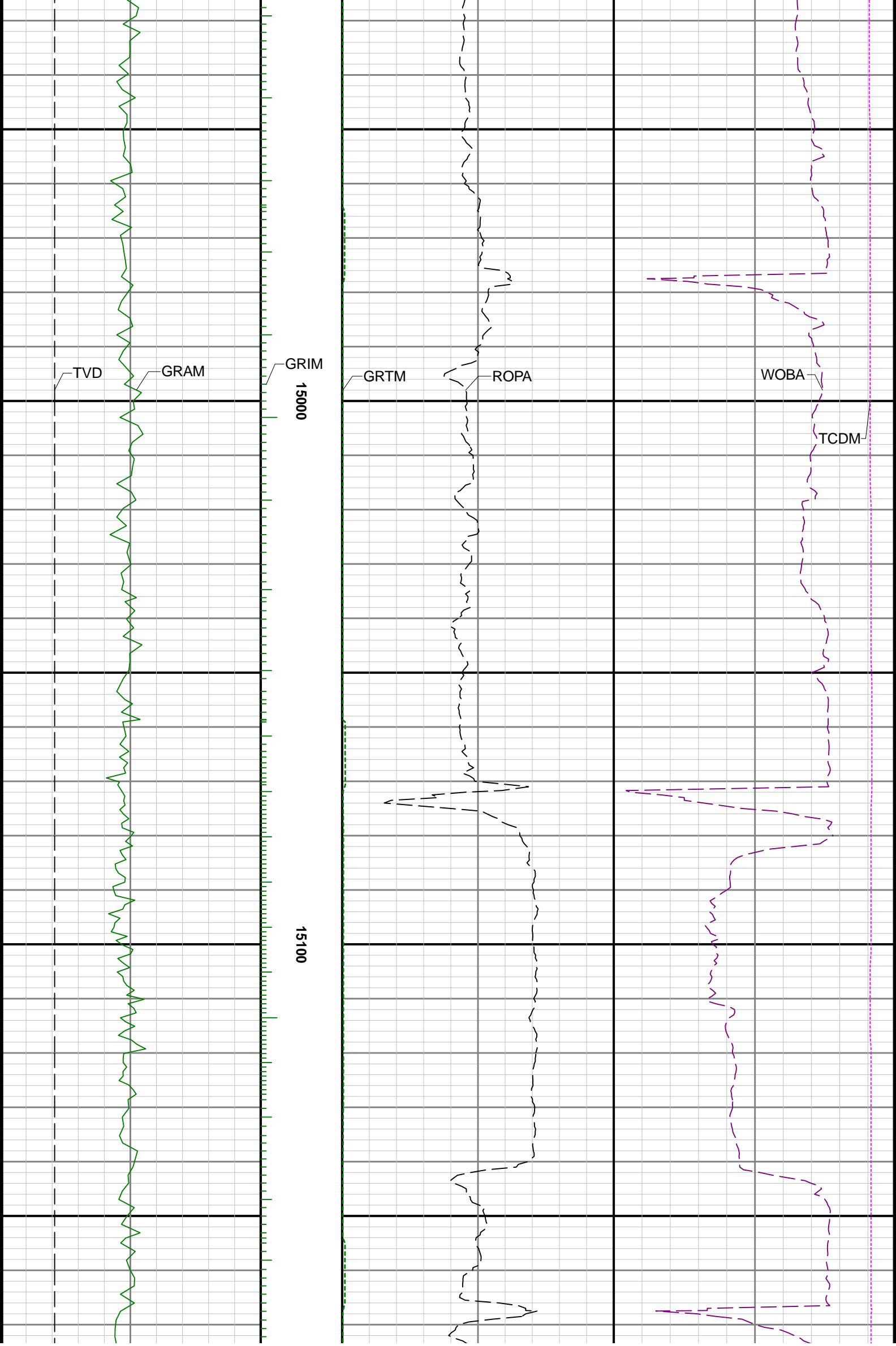


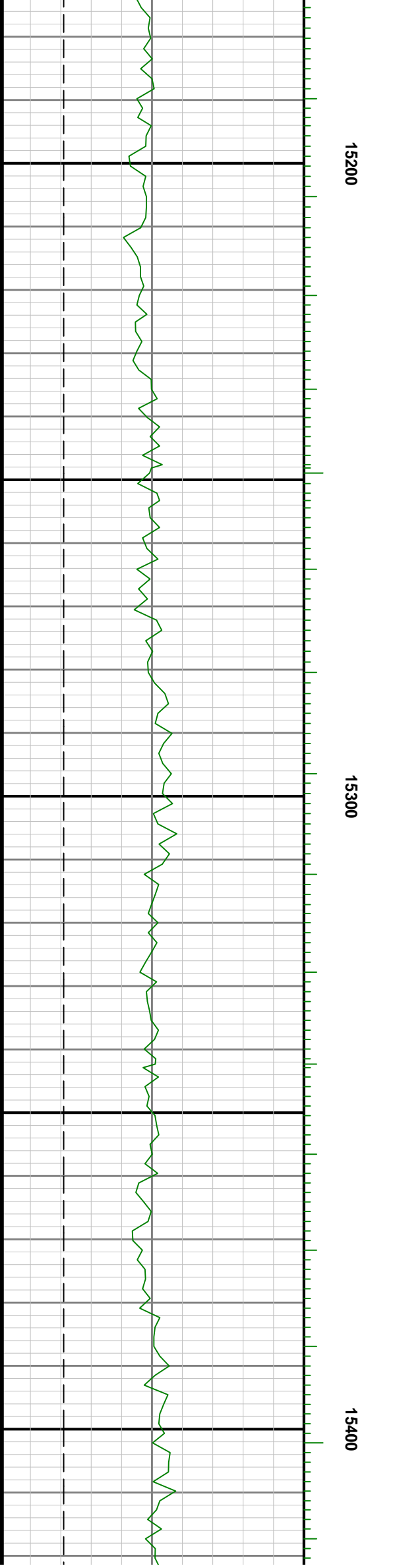
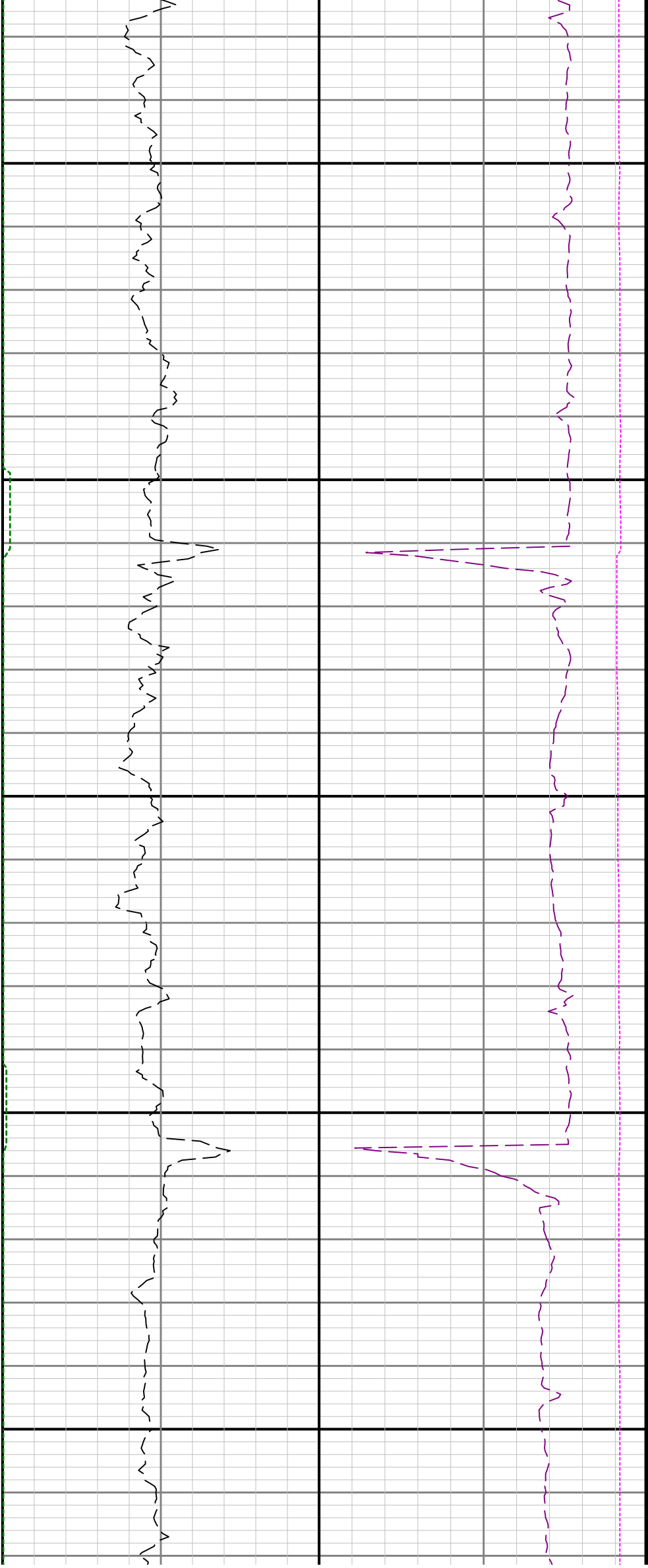
14700

14800

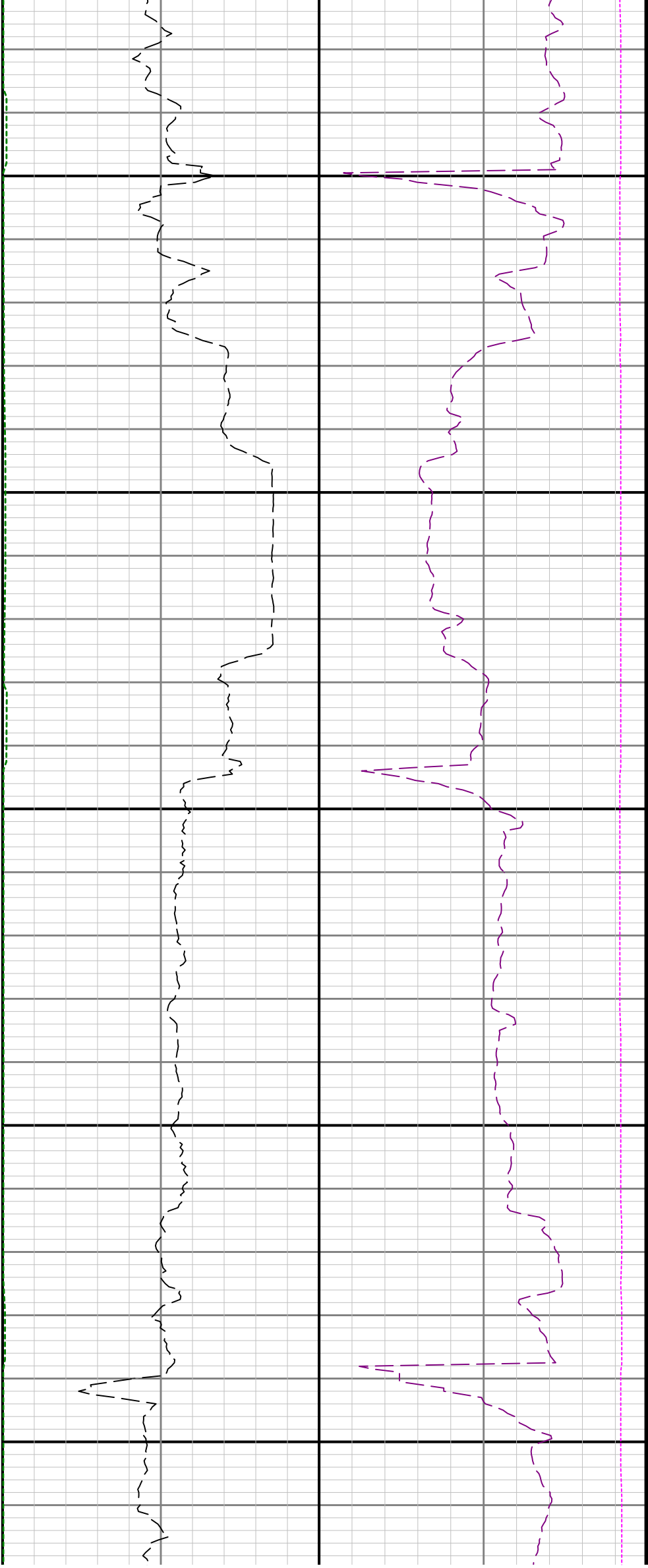
14900





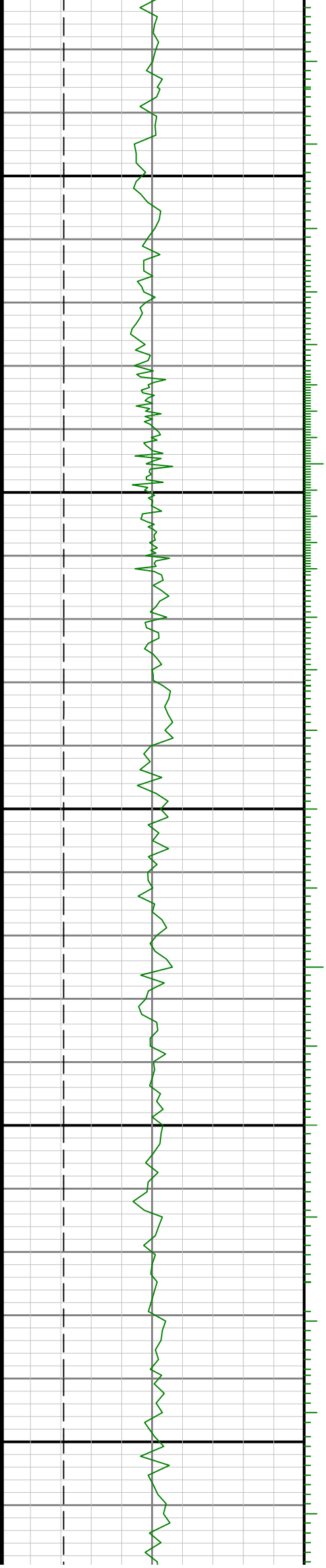


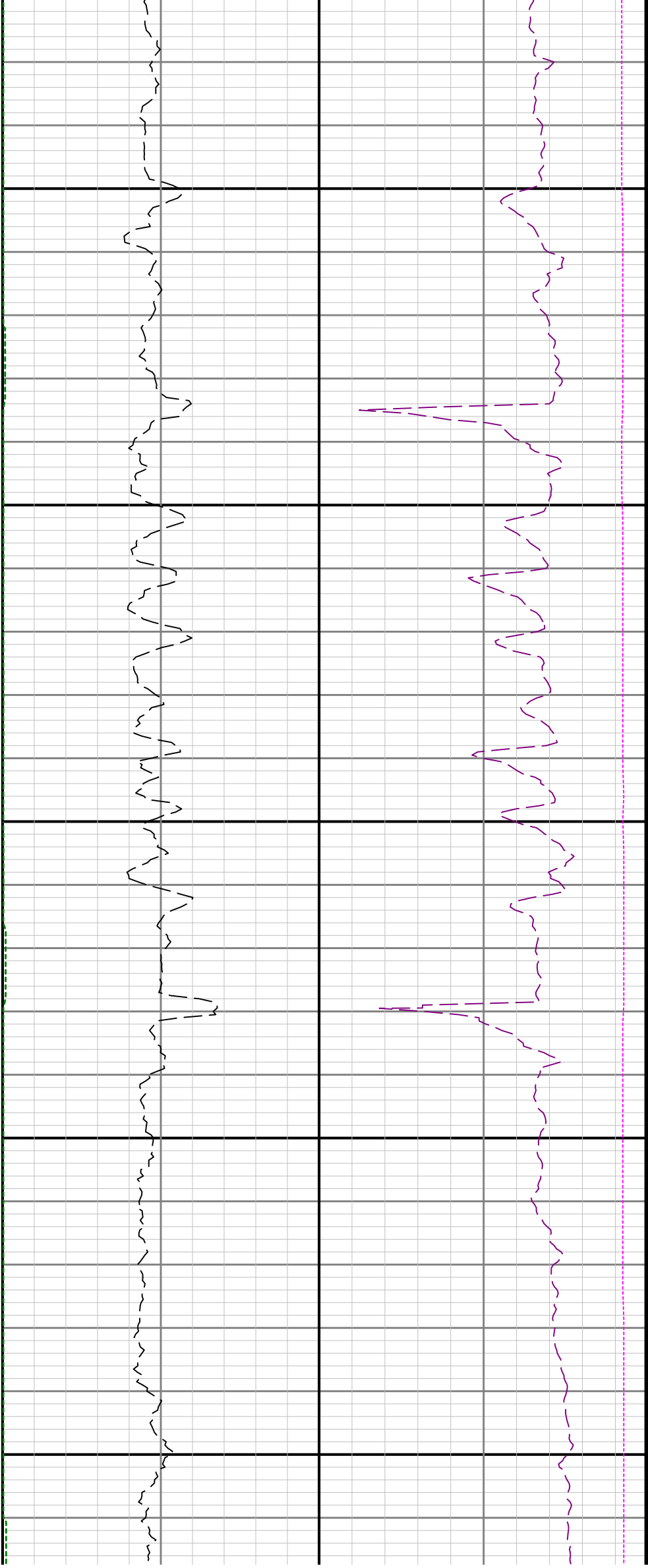




15500

15600



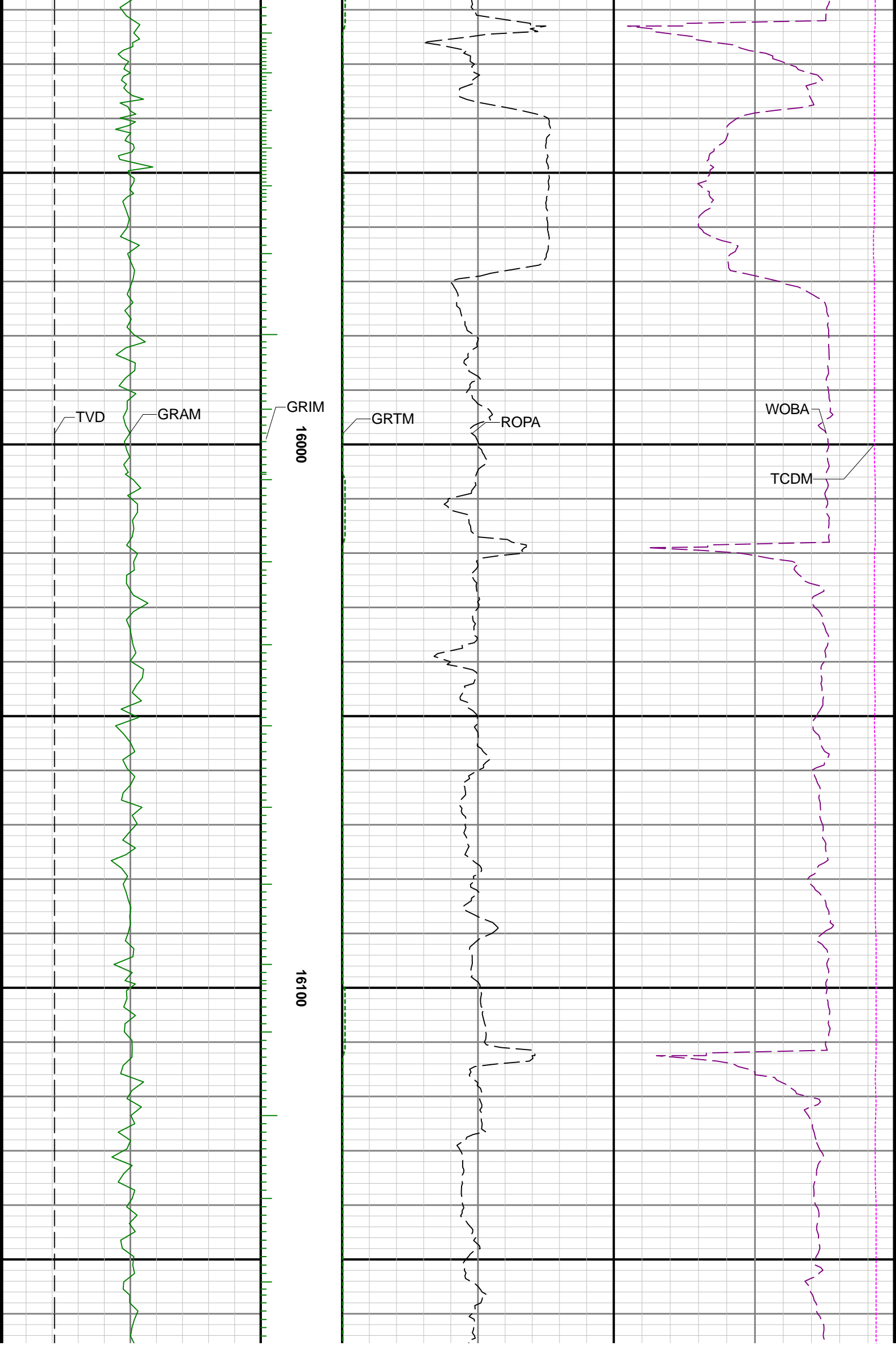


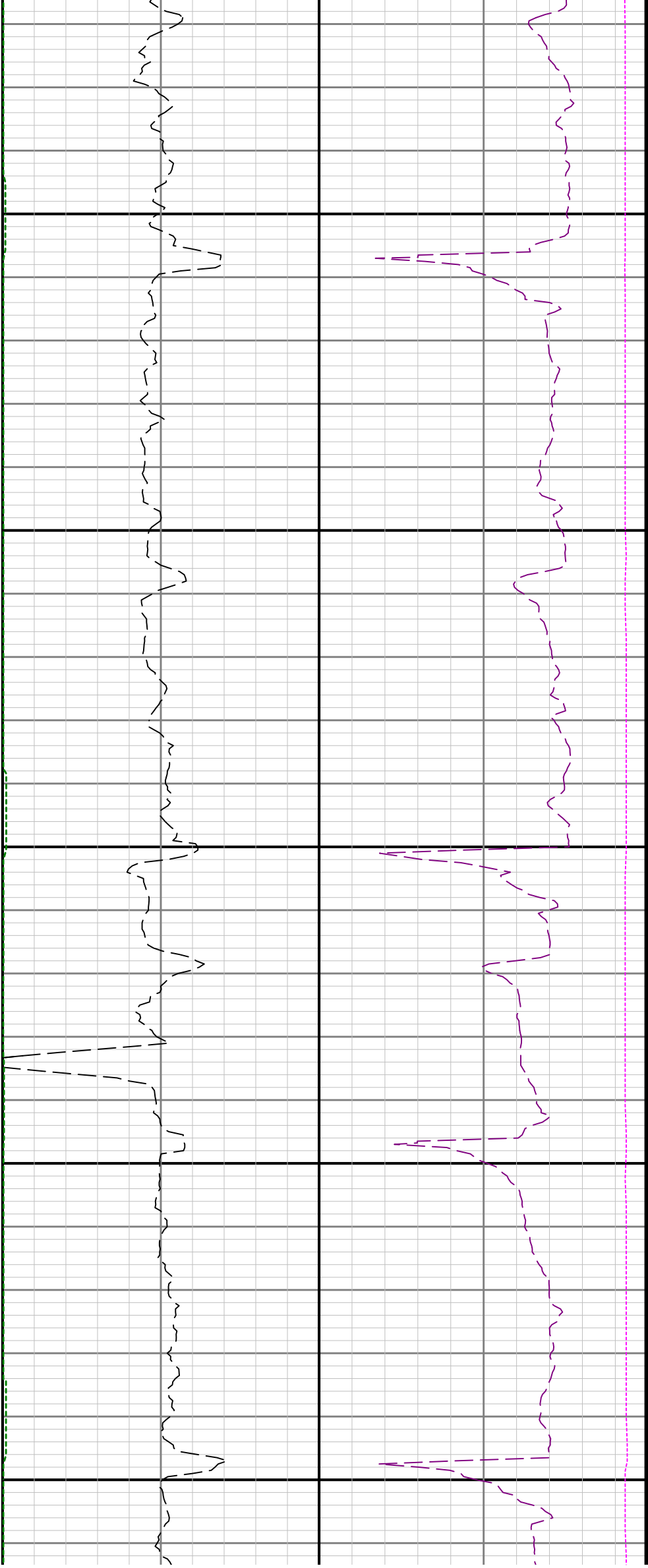
15700

15800

15900



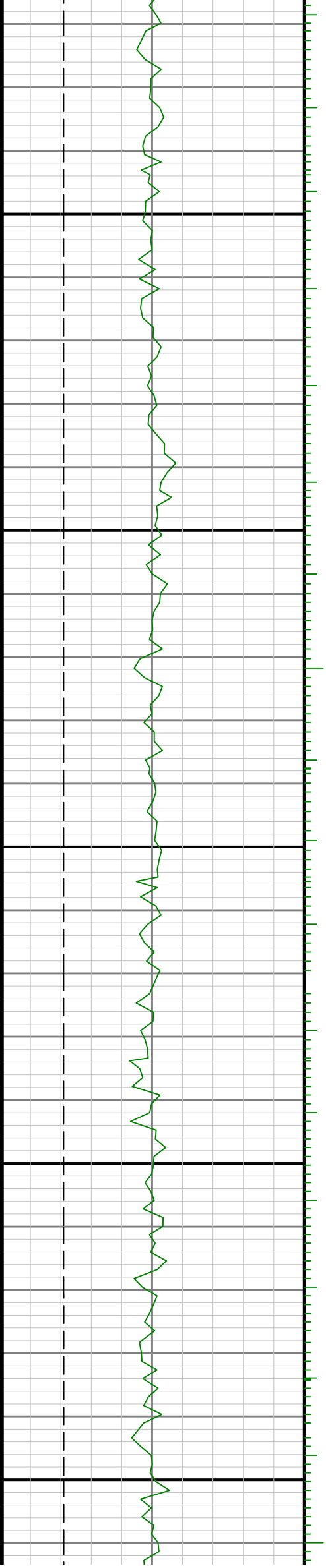


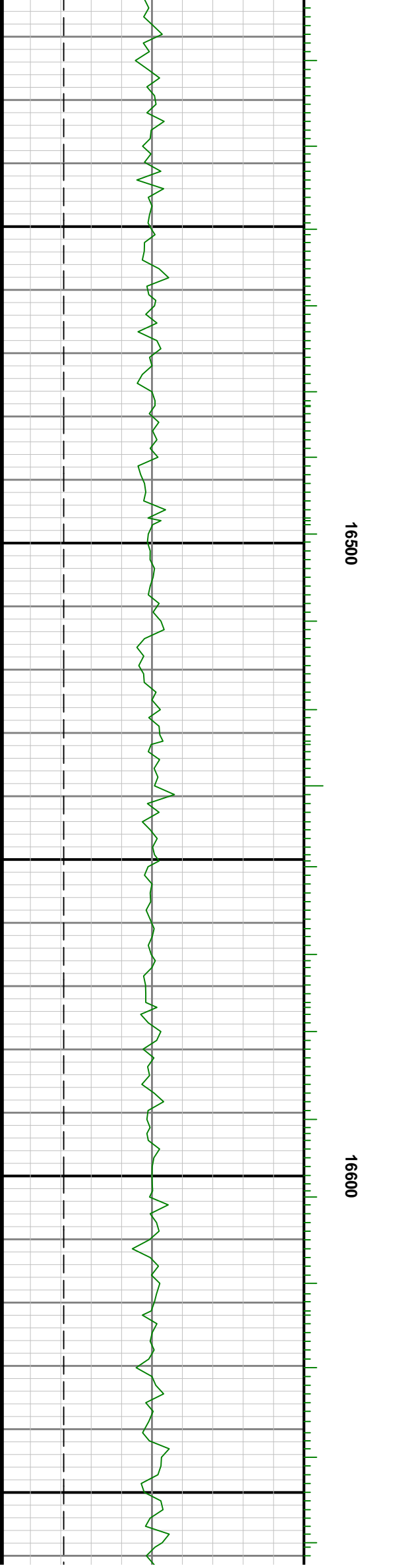
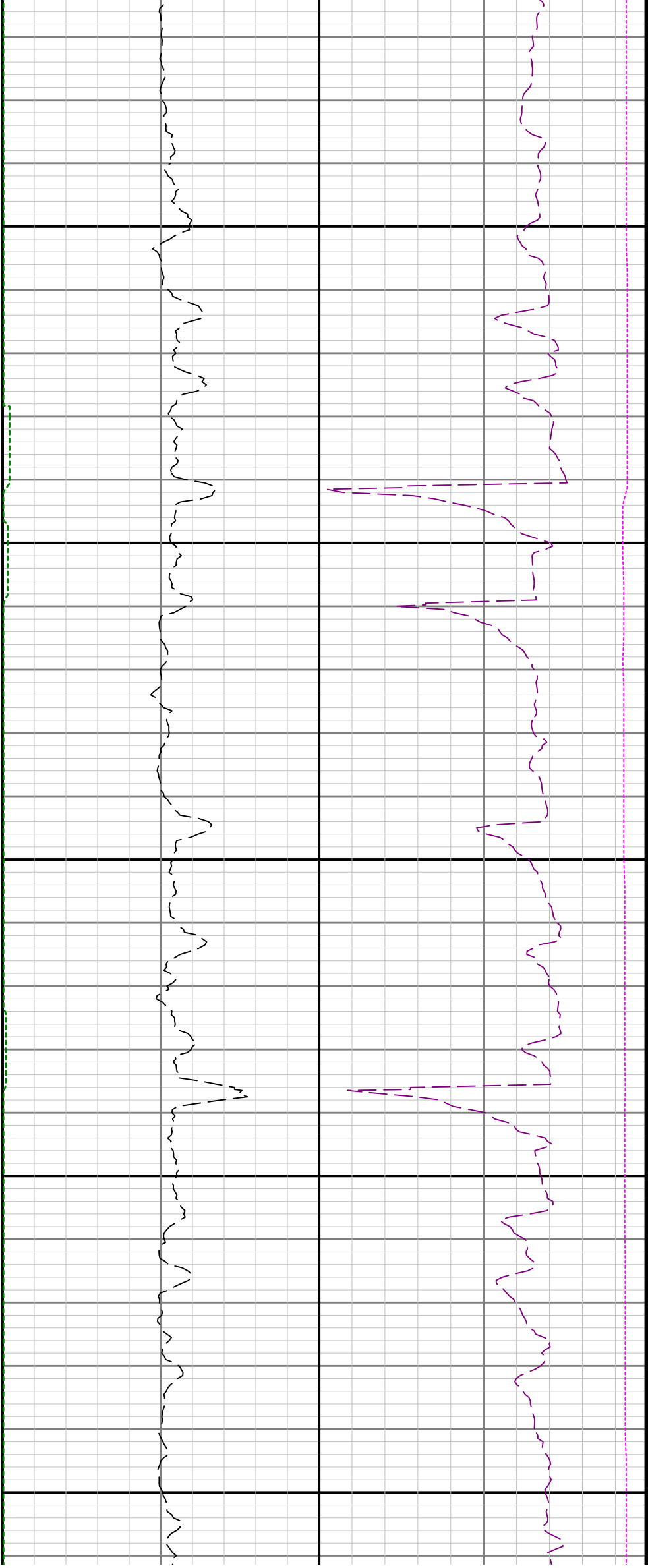


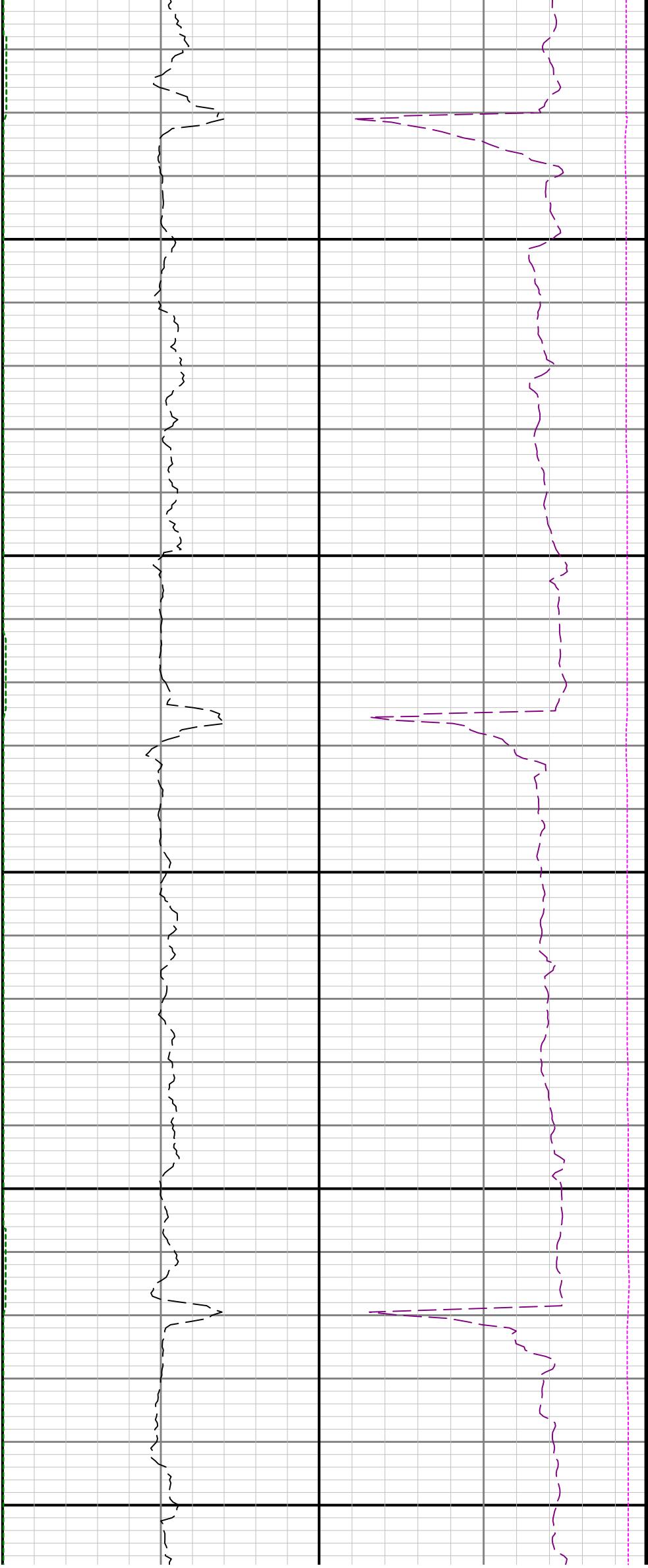
16200

16300

16400







16700

16800

16900

