RELIANCE
OILFIELD SERVICES

Radial Cement Bond Gamma Ray Casing Collar Log

Company	TEP Rocky Mountain LLC
Well	Federal RWF 521-8
Field	Rulison
County	Garfield
State	Colorado

Company TEP Rocky Mountain LLC
Well Federal RWF 521-8
Field Rulison
County Garfield State Colorado

Location: API # : 05-045-24317
SEC 8 TWP 6S RGE 94W

Other Services

Permanent Datum	Ground Level	Elevation	5979.6'	Elevation
Log Measured From	Kelly Bushing	24 FT		K.B. 6003.6'
Drilling Measured From	Kelly Bushing			D.F. 6002.6' G.L. 5979.6'

Date	10-DEC-2020		
Run Number	One		
Depth Driller	9794 FT		
Depth Logger	9734 FT		
Bottom Logged Interval	9722 FT		
Top Log Interval	Surface		
Open Hole Size	8.750"		
Type Fluid	Water		
Density / Viscosity	8.34 lb/gal		
Max. Recorded Temp.	252°F		
Estimated Cement Top	See Log		
Time Well Ready	ROA		
Time Logger on Bottom	9:30		
Equipment Number	HD-0331		
Location	Grand Junction, CO		
Recorded By	A. Ellsworth		
Witnessed By	---		

Borehole Record				Tubing Record			
Run Number	Bit	From	To	Size	Weight	From	To

Casing Record	Size (in)	Wgt (lbs/Ft)	Grade	Top	Bottom
Surface Casing	9 5/8	36	J-55	Surface	1040 FT
Intermediate #1	4 1/2	11.6	P-110	Surface	9753 FT
Intermediate #2					
Liner					

<<< Fold Here >>>

All interpretations are opinions based on inferences from electrical or other measurements and we cannot and do not guarantee the accuracy or correctness of any interpretation, and we shall not, except in the case of gross or willful negligence on our part, be liable or responsible for any loss, costs, damages, or expenses incurred or sustained by anyone resulting from any interpretation made by any of our officers, agents or employees. These interpretations are also subject to our general terms and conditions set out in our current Price Schedule.

Comments

Log ran as per customer request
Depth referenced to Kelly Bushing at 24 FT
Marker Joint logged from 5845 - 5866 FT
Recorded with 0 PSI Surface Induced Pressure

Thank you for choosing Reliance Oilfield Services, LLC!

RELIANCE
OILFIELD SERVICES

Main Pass

Recorded With 0 PSI Surface Induced Pressure

Database File	tep\tep_federal rwf 521-8_rbl_12-10-20\tep_federal rwf 521-8_rbl_12-10-20.db
Dataset Pathname	Main.1
Presentation Format	ros_radii_tep
Dataset Creation	Fri Dec 11 14:17:50 2020
Charted by	Depth in Feet scaled 1:240

Gamma Ray
0 (GAPI) 200
Casing Collar Locator
Line Speed
-150 (ft/min) 150
Line Tension
0 (lb) 2000
Differential Temperature
-2 (degF) 2
Temperature
0 (degF) 20

3' Amplitude
0 (mV) 100
3' Amplitude x 5
0 (mV) 20
3' Travel Time
300 (usec) 200

5' Variable Density Log
200 (usec) 1200

Sector Map

Average Amplitude
0 150
Mimimum Amplitude
0 150
Maximum Amplitude
0 150

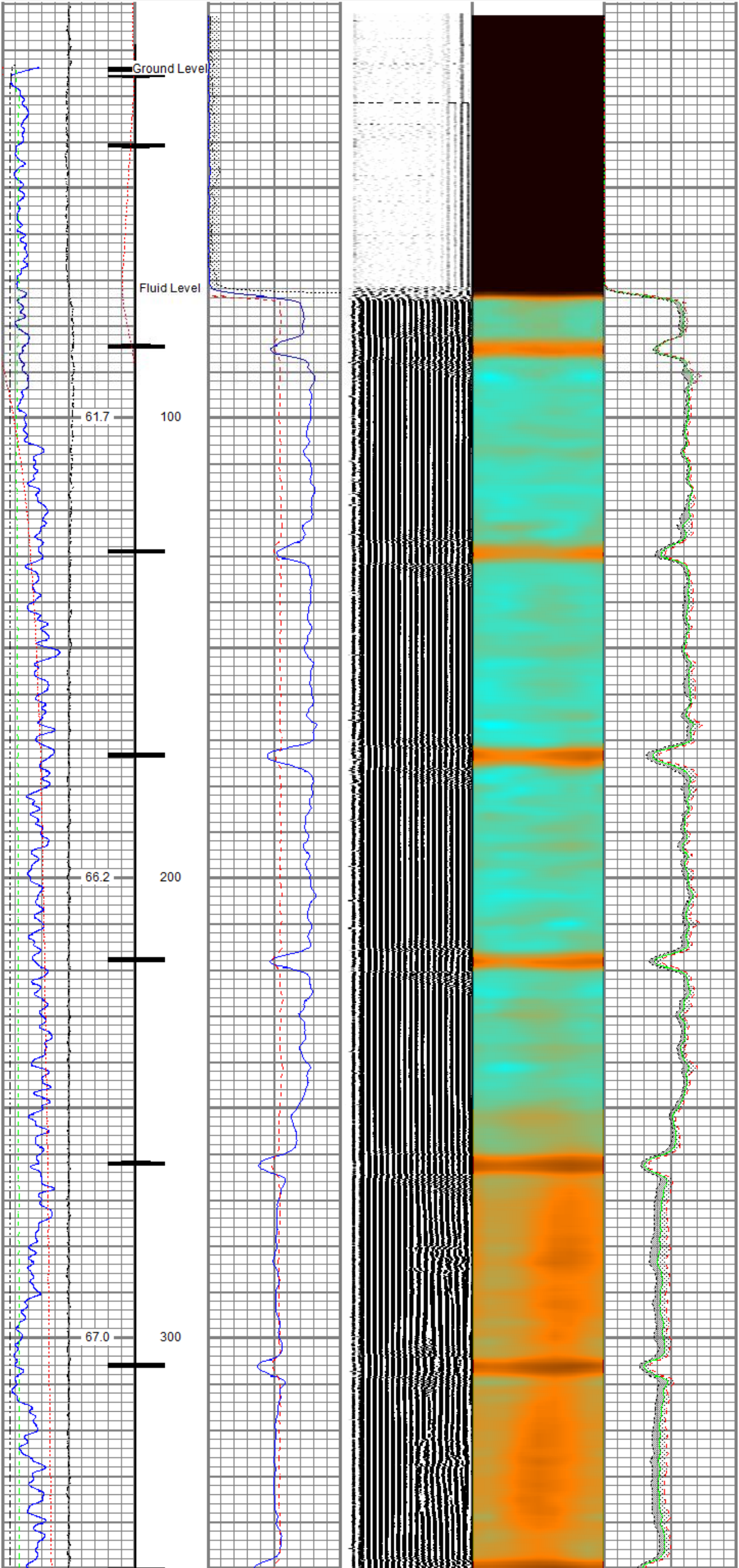

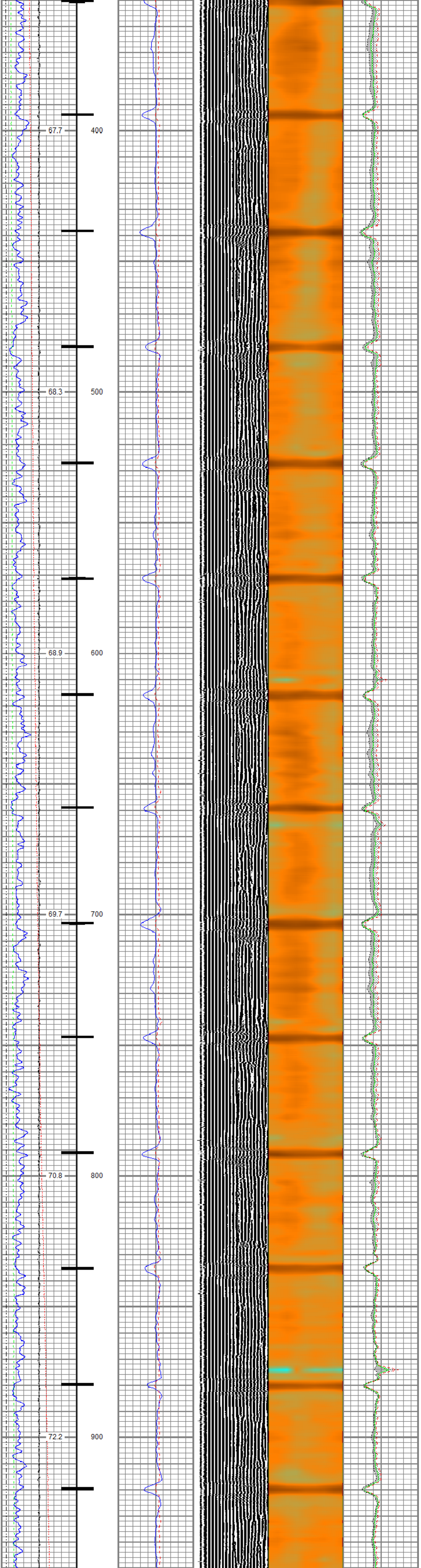

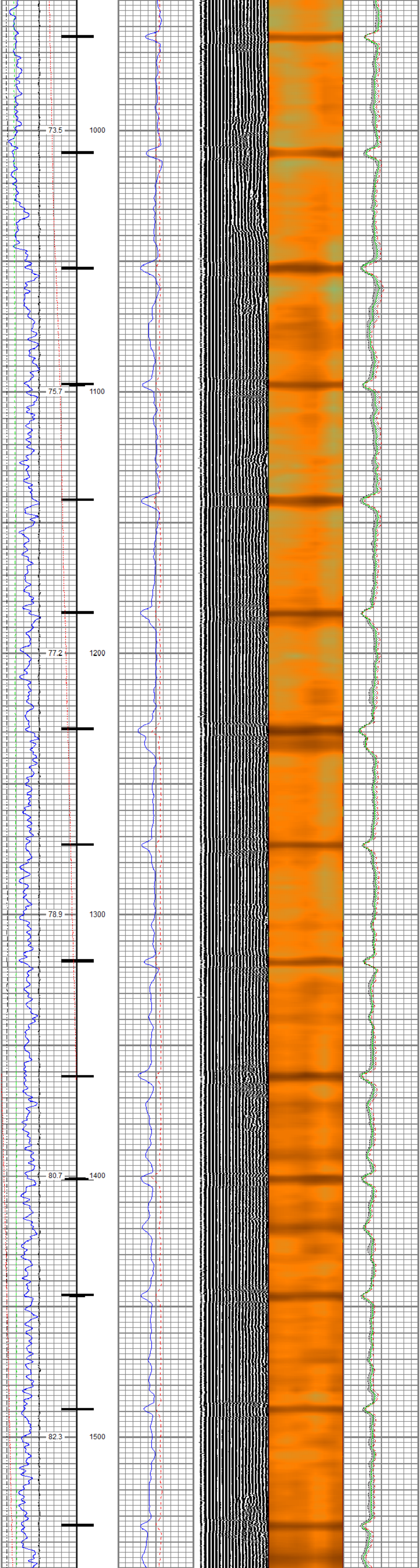

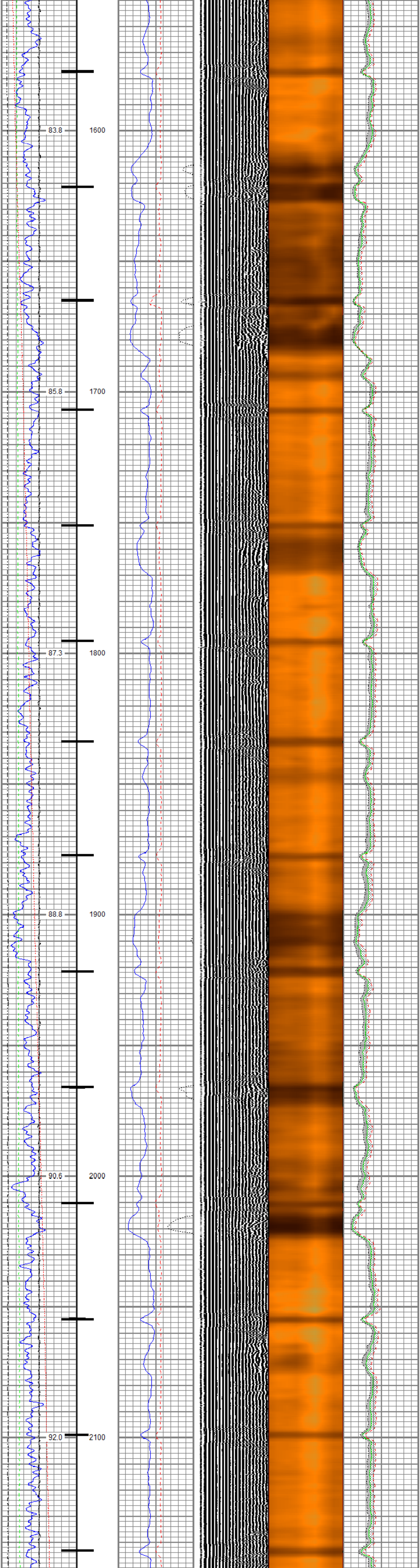

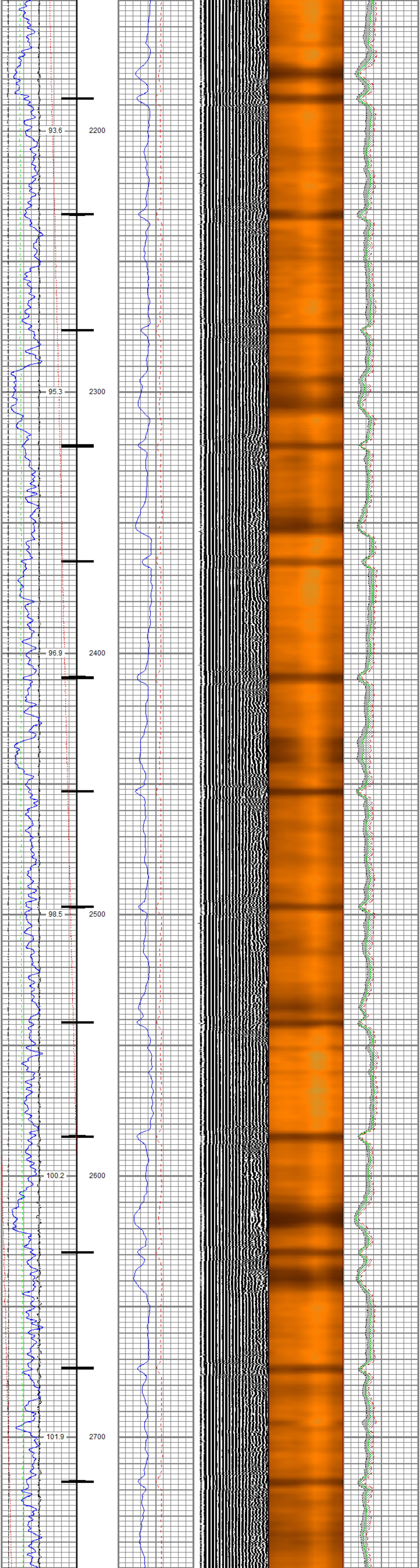

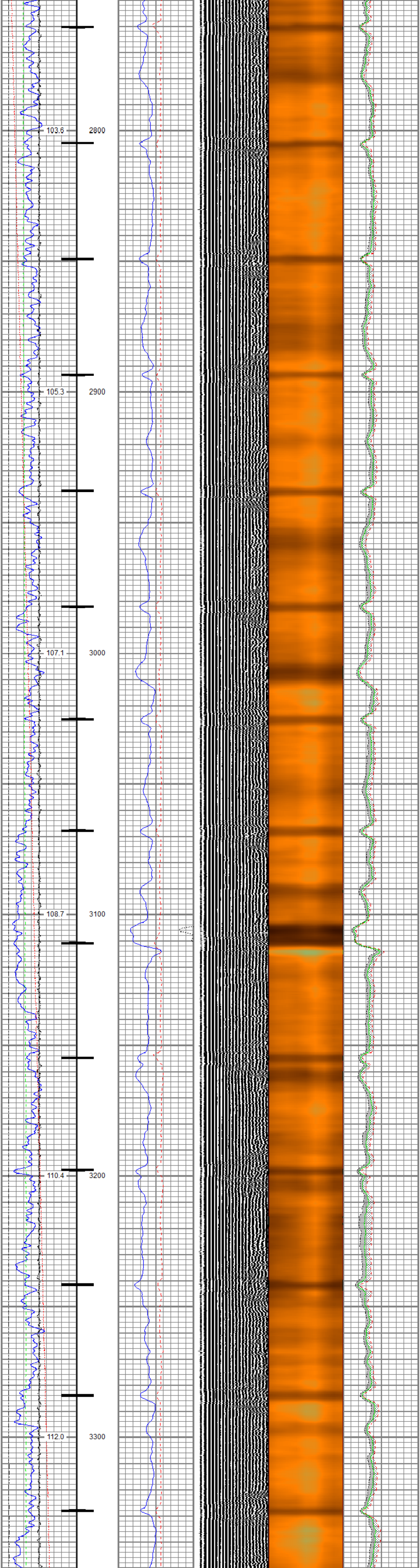

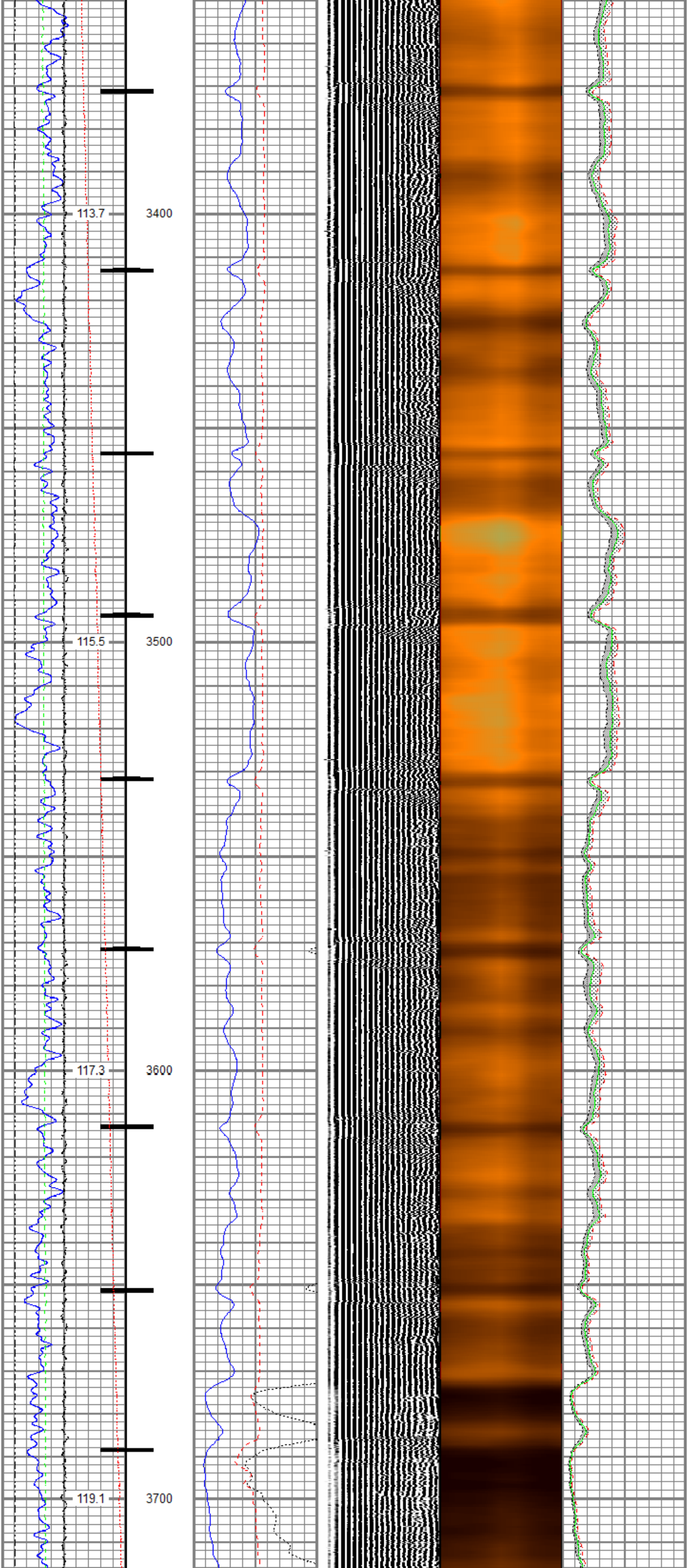

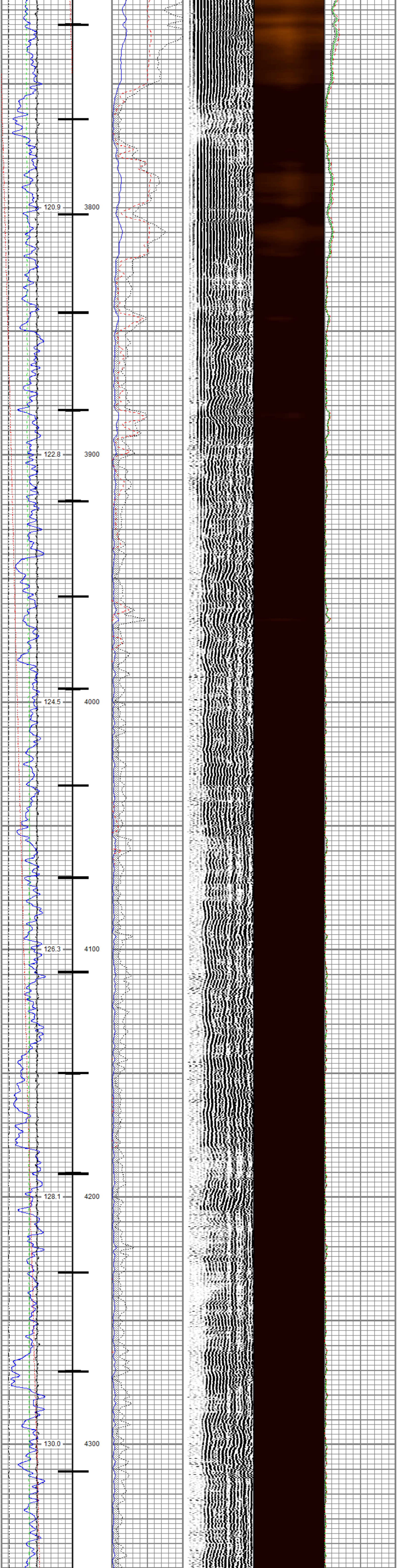

120.9
3800
122.8
3900
124.5
4000
126.3
4100
128.1
4200
130.0
4300

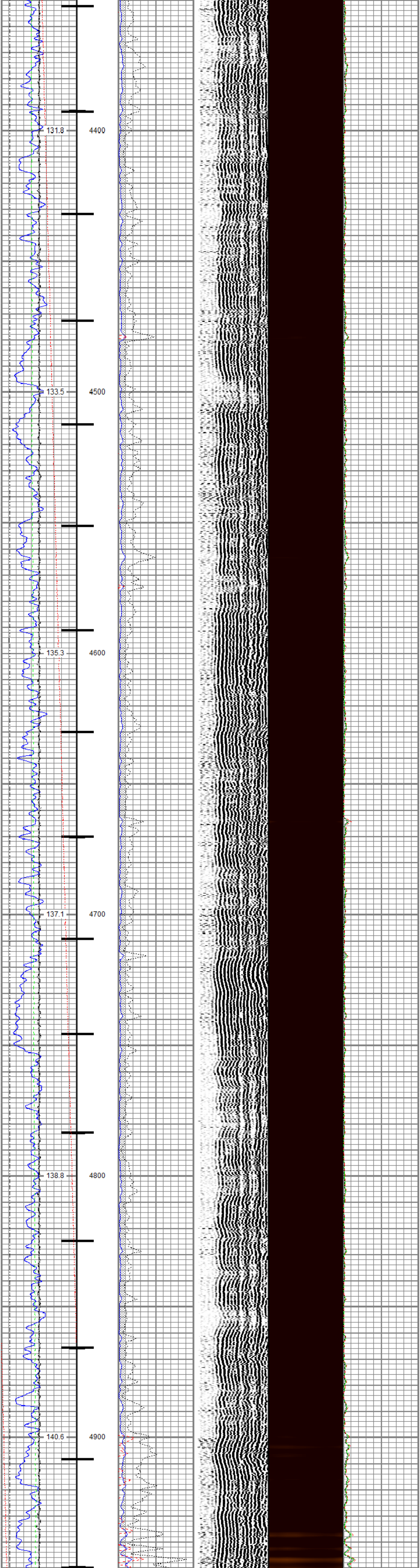
131.8
4400
133.5
4500
135.3
4600
137.1
4700
138.8
4800
140.6
4900

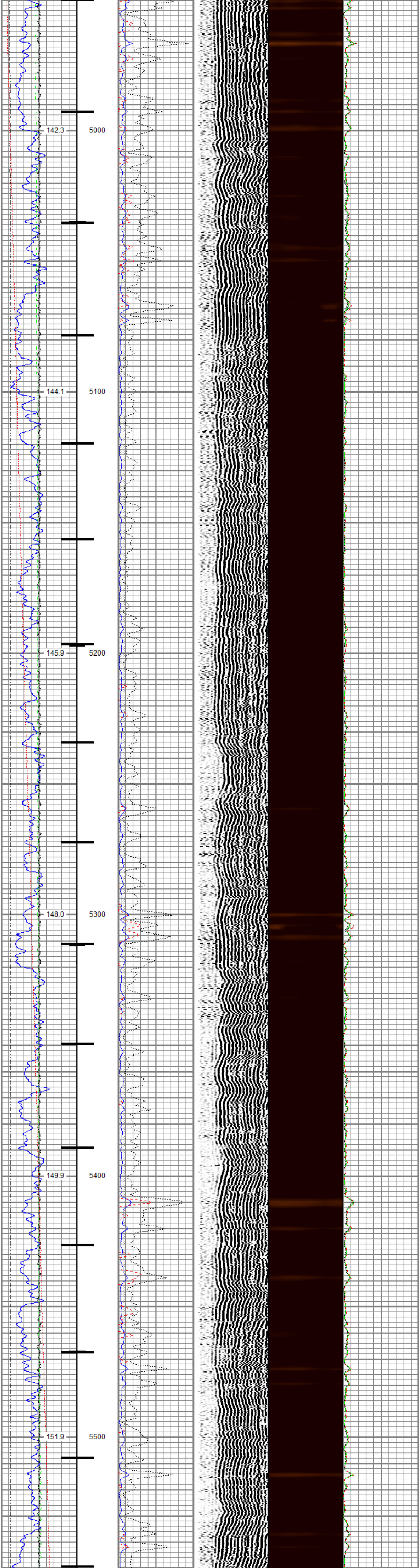

142.3
5000
144.1
5100
145.9
5200
148.0
5300
149.9
5400
151.9
5500

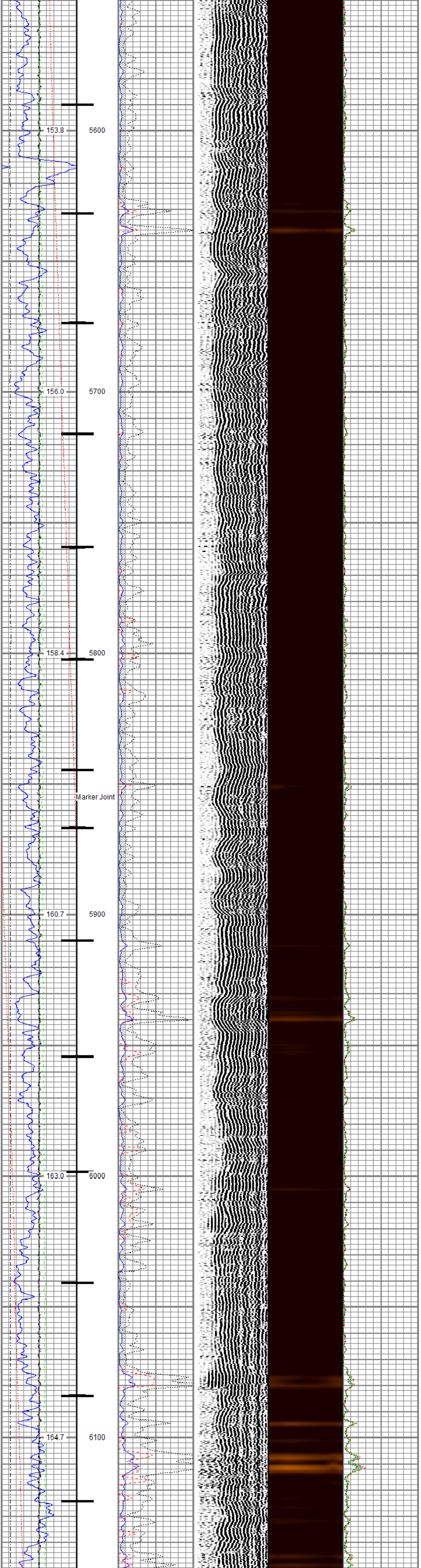

153.8
5600
156.0
5700
158.4
5800
Marker Joint
160.7
5900
163.0
6000
164.7
6100

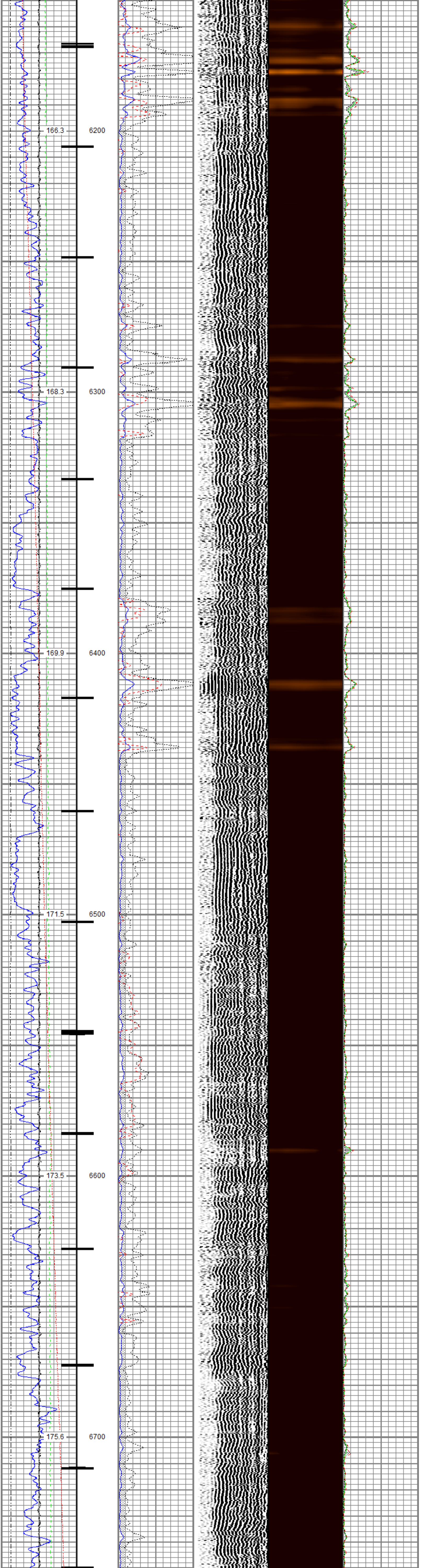

166.3
6200
168.3
6300
169.9
6400
171.5
6500
173.5
6600
175.6
6700

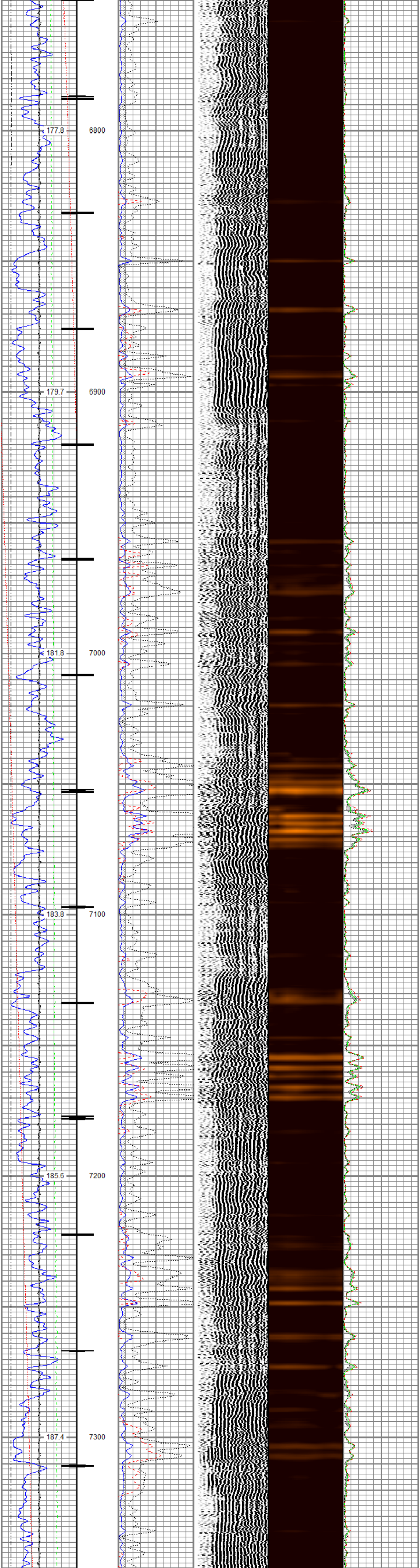
177.8
6800
179.7
6900
181.8
7000
183.8
7100
185.6
7200
187.4
7300

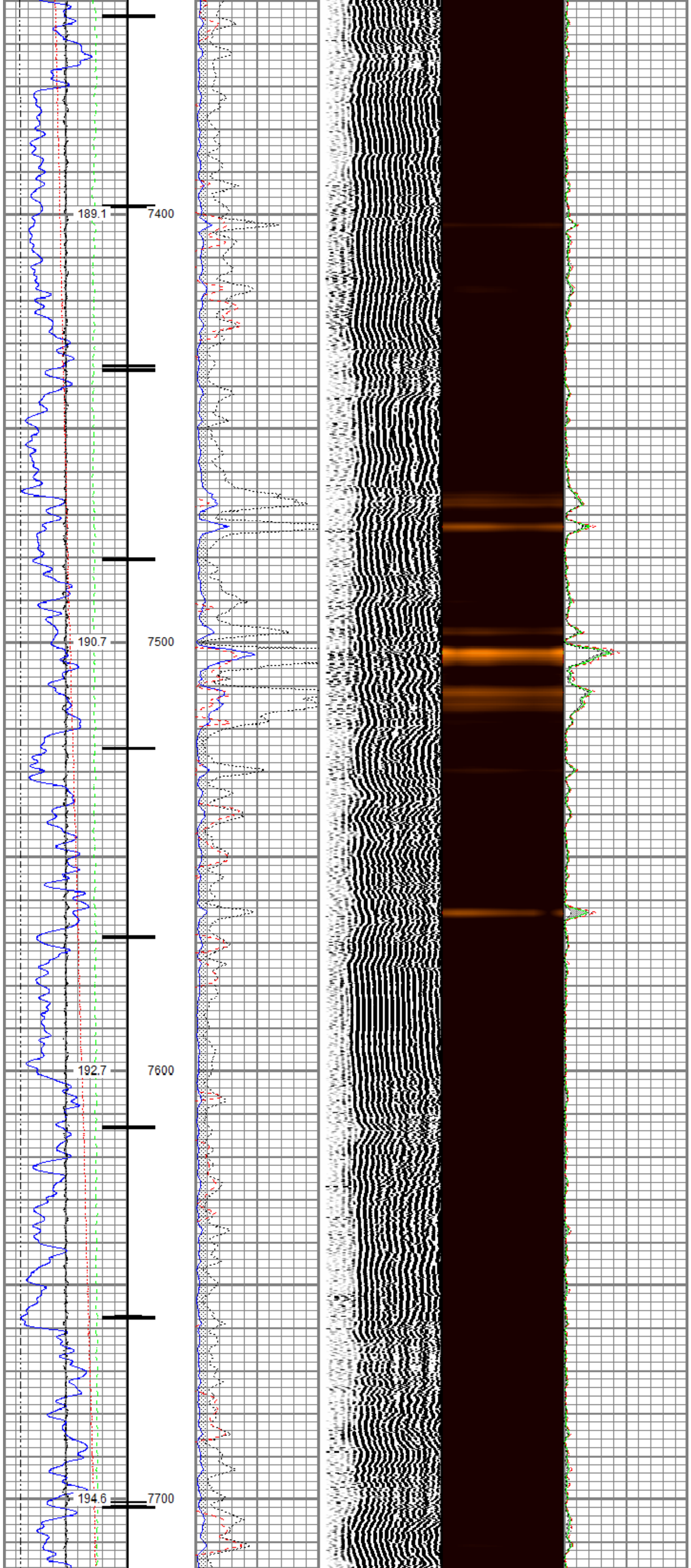
189.1
7400
190.7
7500
192.7
7600
194.6
7700

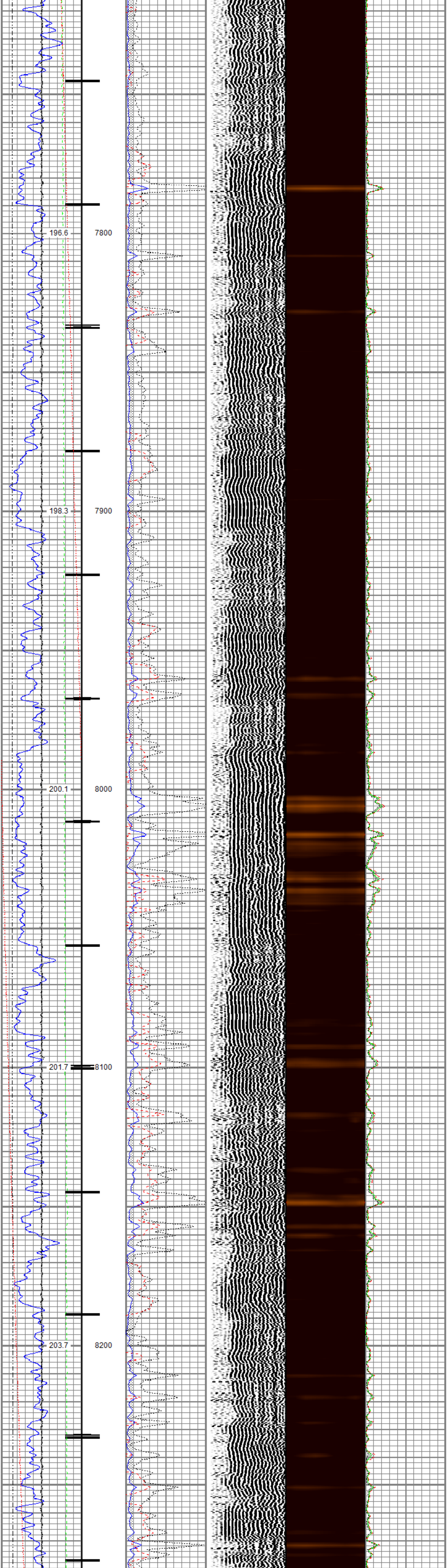

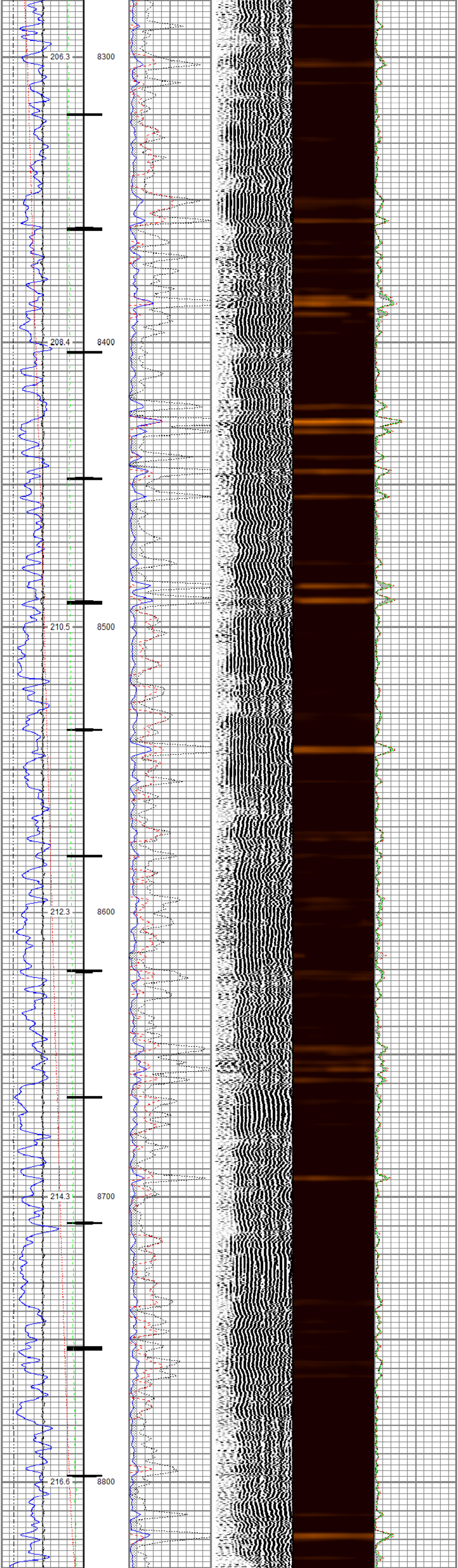

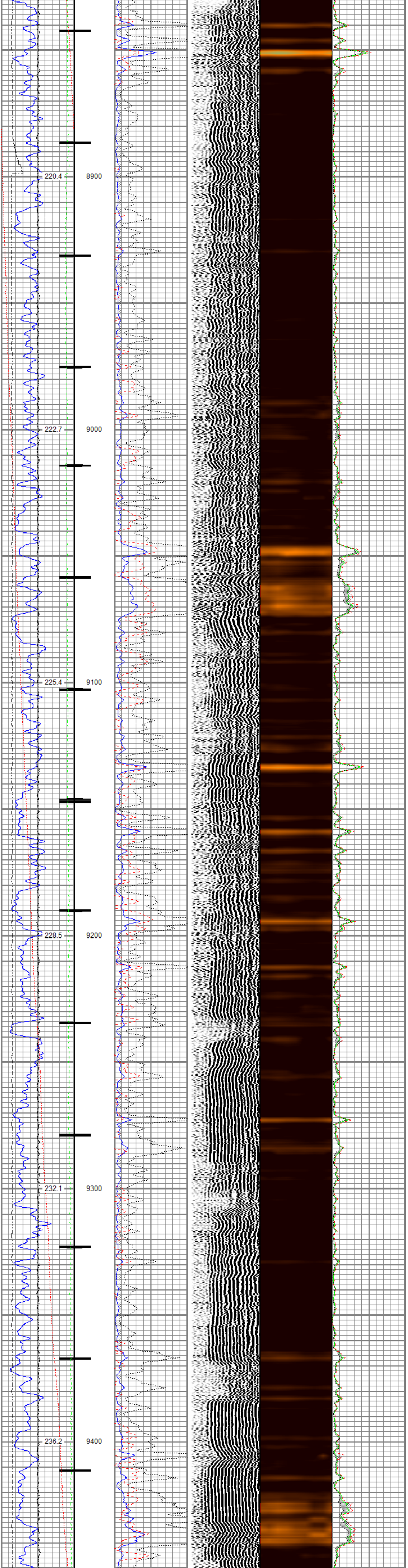

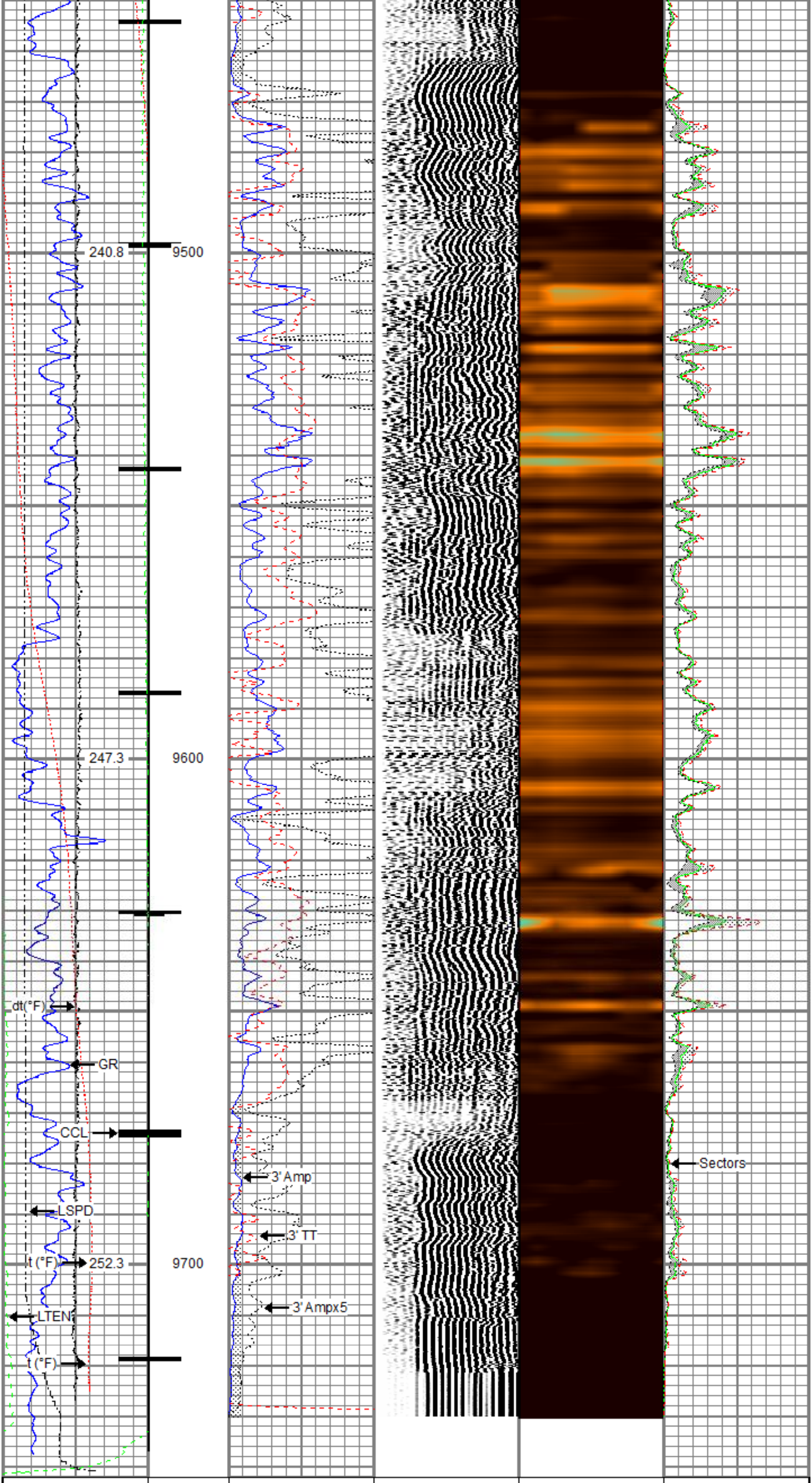

Gamma Ray 0 (GAPI) 200 *Casing Collar Locator* Line Speed -150 (ft/min) 150 Line Tension 0 (lb) 2000 ifferential Temperature -2 (degF) 2 Temperature 0 (degF) 20		3' Amplitude 0 (mV) 100 3' Amplitude x 5 0 (mV) 20 3' Travel Time 300 (usec) 200	5' Variable Density Log 200 (usec) 1200	Sector Map	Average Amplitude 0 150 Mimimum Amplitude 0 150 Maximum Amplitude 0 150

RELIANCE
OILFIELD SERVICES

Repeat Pass

Recorded With 0 PSI Surface Induced Pressure

Database File	tep\tep_federal rwf 521-8_rbl_12-10-20\tep_federal rwf 521-8_rbl_12-10-20.db
Dataset Pathname	Repeat.2
Presentation Format	ros_radii_tep
Dataset Creation	Fri Dec 11 14:38:28 2020
Charted by	Depth in Feet scaled 1:240

Gamma Ray 0 (GAPI) 200 Line Speed -150 (ft/min) 150 Line Tension 0 (lb) 2000 ifferential Temperature -2 (degF) 2 Temperature 0 (degF) 20		3' Amplitude 0 (mV) 100 3' Amplitude x 5 0 (mV) 20 3' Travel Time 300 (usec) 200	5' Variable Density Log 200 (usec) 1200	Sector Map	Average Amplitude 0 150 Mimimum Amplitude 0 150 Maximum Amplitude 0 150

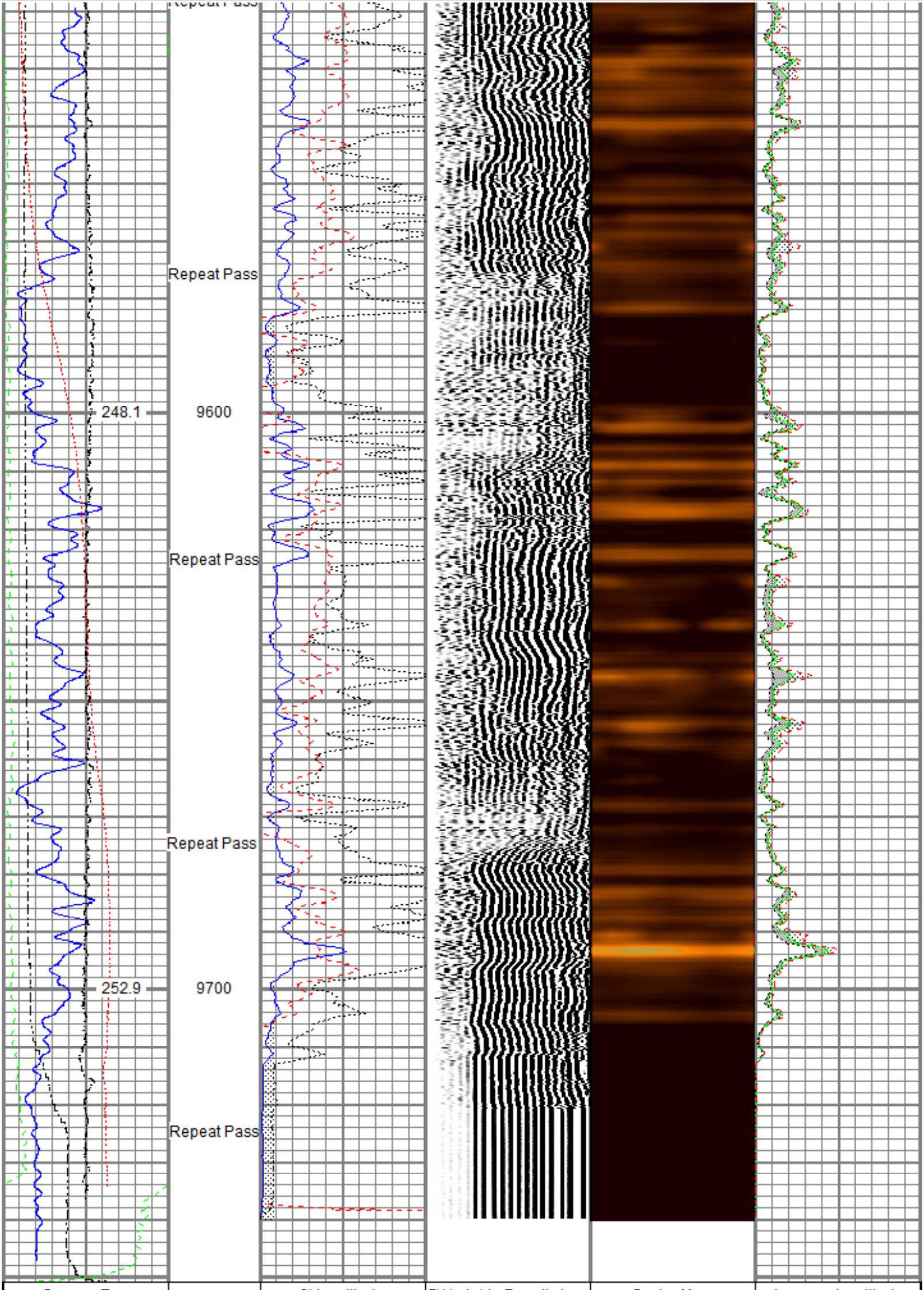

Gamma Ray 0 (GAPI) 200 Line Speed		3' Amplitude 0 (mV) 100 3' Amplitude x 5	5' Variable Density Log 200 (usec) 1200	Sector Map	Average Amplitude 0 150 Mimimum Amplitude

-150 (ft/min) 150	0 (mV) 20	0 150
Line Tension	3' Travel Time	Maximum Amplitude
0 (lb) 2000	300 (usec) 200	0 150
Differential Temperature		
-2 (degF) 2		
Temperature		
0 (degF) 20		

Sensor	Offset (ft)	Schematic	Description	Length (ft)	O.D. (in)	Weight (lb)
		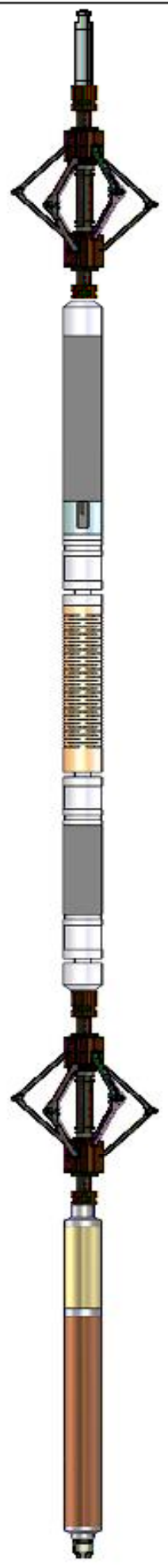	Titan CHD-14375 GO Titan 1-7/16" Assembled Electric Cable Head with 1" Fishing Neck	1.03	1.44	3.60
			BTA-MUD BTA 2-3/4" Roller 6 Arm Centralizer with Reversible Ends	2.92	2.72	25.00
TEMP	14.19					
			Probe Radii-2750 RBT (ROFS-RBT-0002) Probe 2-3/4" Radial Cement Bond Tool with Integral Temperature Sub	9.39	2.75	105.00
WVFS8	11.96					
WVFS7	11.96					
WVFS6	11.96					
WVFS5	11.96					
WVFS4	11.96					
WVFS3	11.96					
WVFS2	11.96					
WVFS1	11.96					
WVFCAL	11.96					
WVF3FT	11.96					
WVF5FT	10.96					
			BTA-MUD BTA 2-3/4" Roller 6 Arm Centralizer with Reversible Ends	2.92	2.72	25.00
CCL	3.88					
			Probe GR-CCL ANL-2750 A (051217) Probe 2.75" Analog 4 Channel Pulse Gamma Ray/CCL Combined	4.54	2.75	55.00
GR	1.14					
			GO BN-14375 GO 1-7/16" Bull Nose with Go Box Top	0.25	1.44	1.00

Dataset:	tep_federal rwf 521-8_rbl_12-10-20.db: field/well/run1/Main.1
Total length:	21.05 ft
Total weight:	214.60 lb
O.D.:	2.75 in

Calibration Report

Database File	c:\programdata\warrior\data\tep\tep_federal rwf 521-8_rbl_12-10-20\tep_federal rwf 521-8_rbl_12-10-20.db
Dataset Pathname	Main.1
Dataset Creation	Fri Dec 11 14:17:50 2020

Gamma Ray Calibration Report

Serial Number:	051217	
Tool Model:	2750 A	
Performed:	Mon Oct 01 11:32:35 2018	
Calibrator Value:	637.0	GAPI
Background Reading:	115.3	cps
Calibrator Reading:	1027.7	cps
Sensitivity:	0.6982	GAPI/cps

Segmented Cement Bond Log Calibration Report

Serial Number:	ROFS-RBT-0002	
Tool Model:	2750 RBT	
Calibration Casing Diameter:	4.500	in
Calibration Depth:	68.342	ft

Master Calibration, performed (Derived):

	Raw (v)		Calibrated (mv)		Results	
	Zero	Cal	Zero	Cal	Gain	Offset
3'	0.008	0.740	0.800	81.196	109.865	-0.050
CAL	0.003	0.800				
5'	0.012	0.554	0.800	81.196	148.263	-0.948
SUM						
S1	0.007	0.766	0.000	100.000	131.699	-0.908
S2	0.010	0.707	0.000	100.000	143.442	-1.478
S3	0.010	0.687	0.000	100.000	147.677	-1.406
S4	0.009	0.704	0.000	100.000	143.868	-1.225
S5	0.011	0.747	0.000	100.000	135.781	-1.479
S6	0.008	0.792	0.000	100.000	127.507	-1.045
S7	0.011	0.820	0.000	100.000	123.663	-1.347
S8	0.010	0.802	0.000	100.000	126.361	-1.309

Air Zero Calibration, performed Wed Dec 09 09:18:04 2020:

	Raw (v)	Calibrated (v)	Results
	Zero	Zero	Offset
3'	0.004	0.000	-0.000
5'	0.004	0.000	0.001
SUM			
S1	-0.001	0.000	-0.000
S2	0.004	0.000	0.000
S3	0.002	0.000	0.001
S4	0.004	0.000	-0.001
S5	0.002	0.000	0.002
S6	0.005	0.000	-0.002
S7	0.003	0.000	0.000
S8	0.004	0.000	-0.001

Temperature Calibration Report

Serial Number:	ROFS-RBT-0002	
Tool Model:	2750 RBT	
Performed:	Wed Oct 14 10:20:48 2020	
	Reference	Reading
Low Reference:	100.00 degF	109.31 degF
High Reference:	235.00 degF	267.00 degF
Gain:	0.86	
Offset:	6.43	
Delta Spacing	1	

RELIANCE
OILFIELD SERVICES

Company	TEP Rocky Mountain LLC
Well	Federal RWF 521-8
Field	Rulison
County	Garfield
State	Colorado