

Crestone Peak Resources, State Massive 5-65 2-3 1CH, 2AH, 2CH and 4AH
005-07453, 005-07452, 005-07451, 005-07449
Inspection #688309591

1/28/2021

Conductor Inspection



Colorado Oil and Gas Conservation Commission
39.611, -104.70525, 152°
01/20/2021 12:08:08 PM



Colorado Oil and Gas Conservation Commission
39.64784, -104.62386, 5816.9ft, 173°
01/28/2021 02:36:58 PM

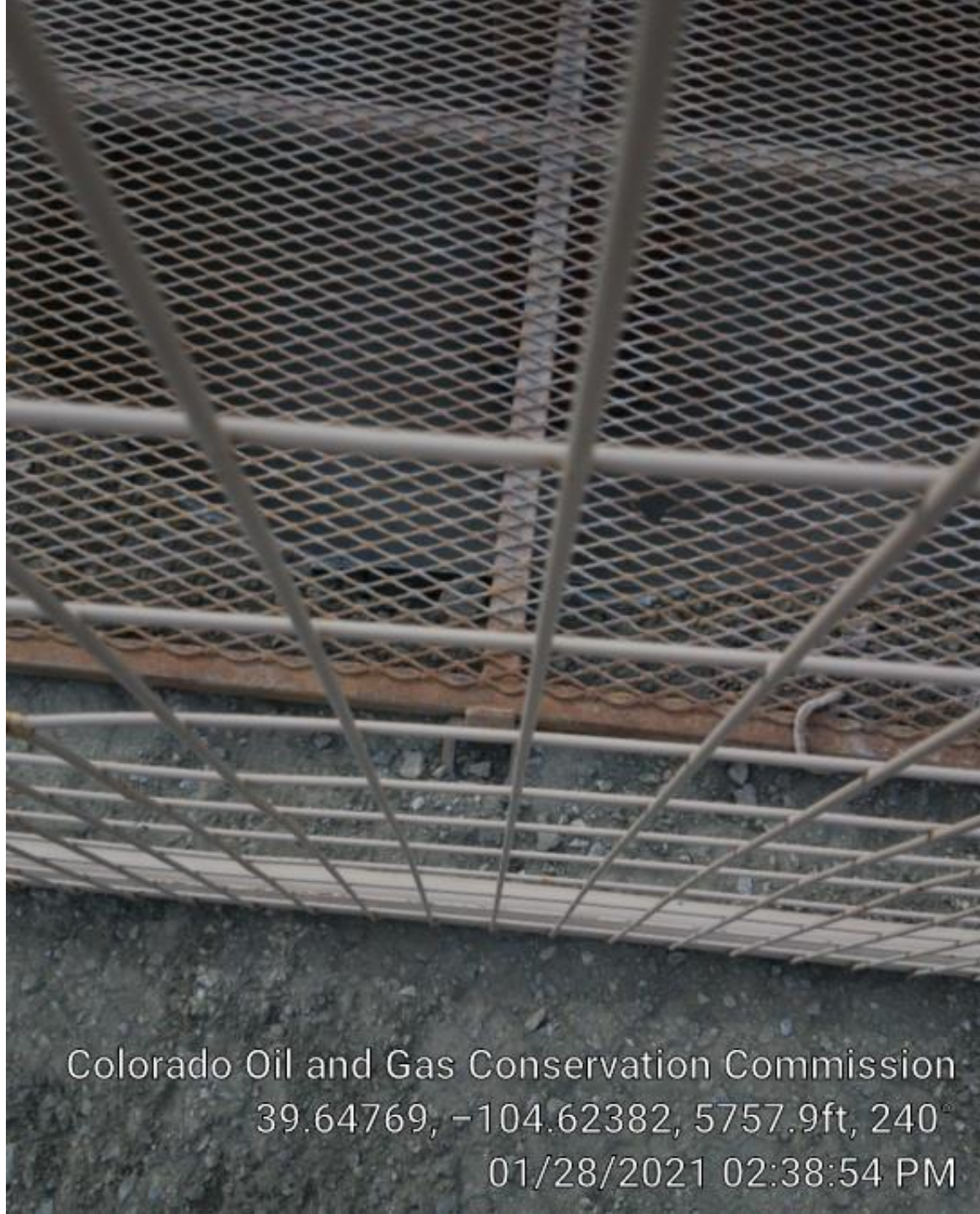


Colorado Oil and Gas Conservation Commission
39.64784, -104.62387, 5771.0ft, 186°
01/28/2021 02:49:09 PM




1CH

Colorado Oil and Gas Conservation Commission
39.64784, -104.62382, 5764.4ft, 246
01/28/2021 02:37:25 PM



2AH

Colorado Oil and Gas Conservation Commission
39.64769, -104.62382, 5757.9ft, 240°
01/28/2021 02:38:54 PM



2CH

Colorado Oil and Gas Conservation Commission
39.64753, -104.62382, 5777.6ft, 230°
01/28/2021 02:41:15 PM



4AH

Colorado Oil and Gas Conservation Commission
39.64746, -104.62382, 5771.0ft, 250°
01/28/2021 02:41:56 PM



Colorado Oil and Gas Conservation Commission
39.6474, -104.62384, 5767.7ft, 172°
01/28/2021 02:42:13 PM



Colorado Oil and Gas Conservation Commission

39.64699, -104.62365, 5777.6ft, 199°

01/28/2021 02:43:12 PM



Colorado Oil and Gas Conservation Commission
39.64699, -104.62365, 5777.6ft, 136°
01/28/2021 02:43:15 PM



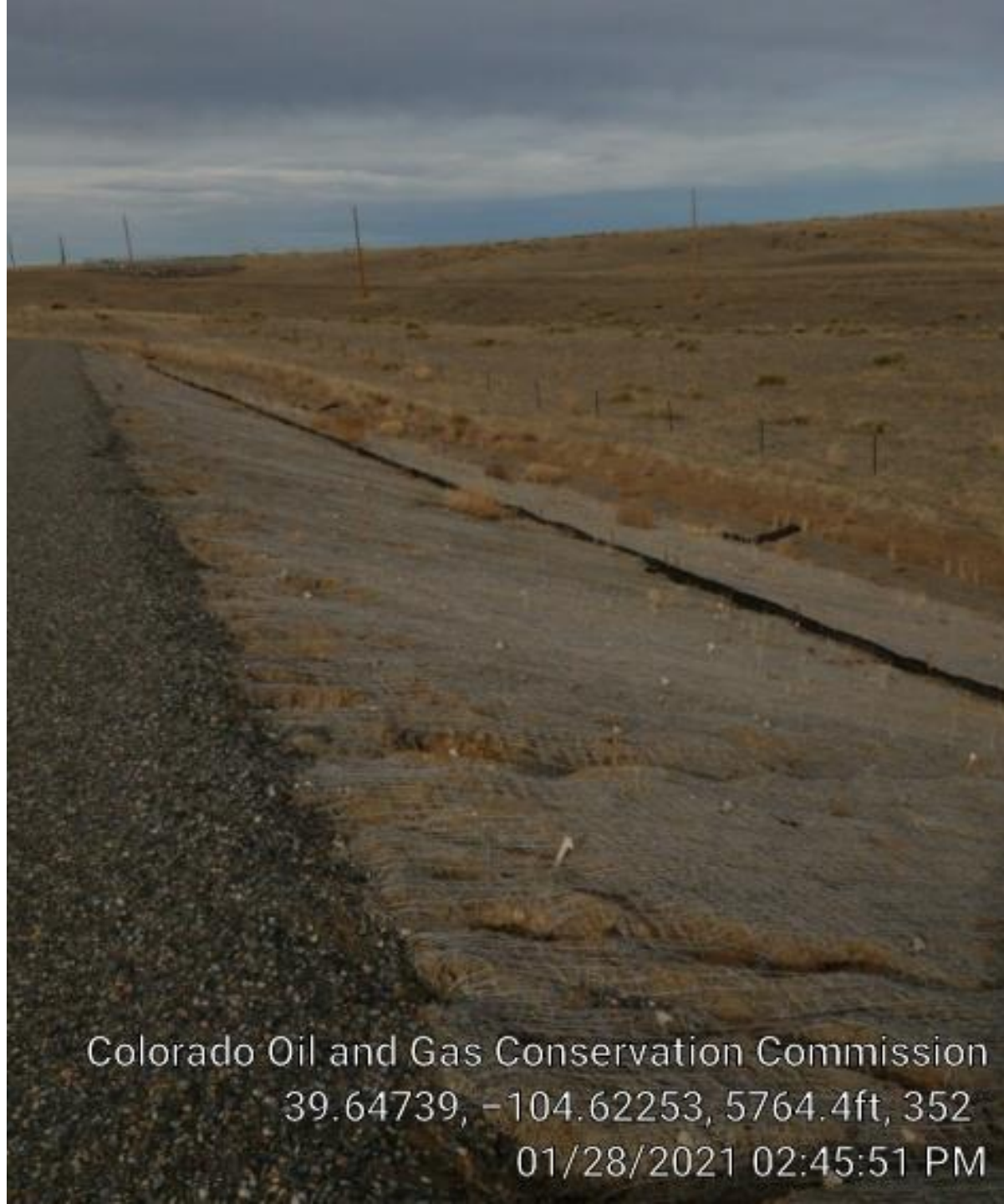
Colorado Oil and Gas Conservation Commission
39.64708, -104.6228, 5777.6ft, 142°
01/28/2021 02:44:47 PM



Colorado Oil and Gas Conservation Commission
39.64722, -104.62257, 5774.3ft, 109°
01/28/2021 02:45:14 PM



Colorado Oil and Gas Conservation Commission
39.64733, -104.62253, 5767.7ft, 101°
01/28/2021 02:45:37 PM



Colorado Oil and Gas Conservation Commission
39.64739, -104.62253, 5764.4ft, 352
01/28/2021 02:45:51 PM



Colorado Oil and Gas Conservation Commission
39.64817, -104.62257, 5767.7ft, 306°
01/28/2021 02:47:14 PM



Colorado Oil and Gas Conservation Commission
39.64783, -104.62397, 5774.3ft, 292°
01/28/2021 02:49:24 PM