

Axis Exploration LLC, Sabo 22-19 4
039-06569

Inspection #688309589

1/28/2021

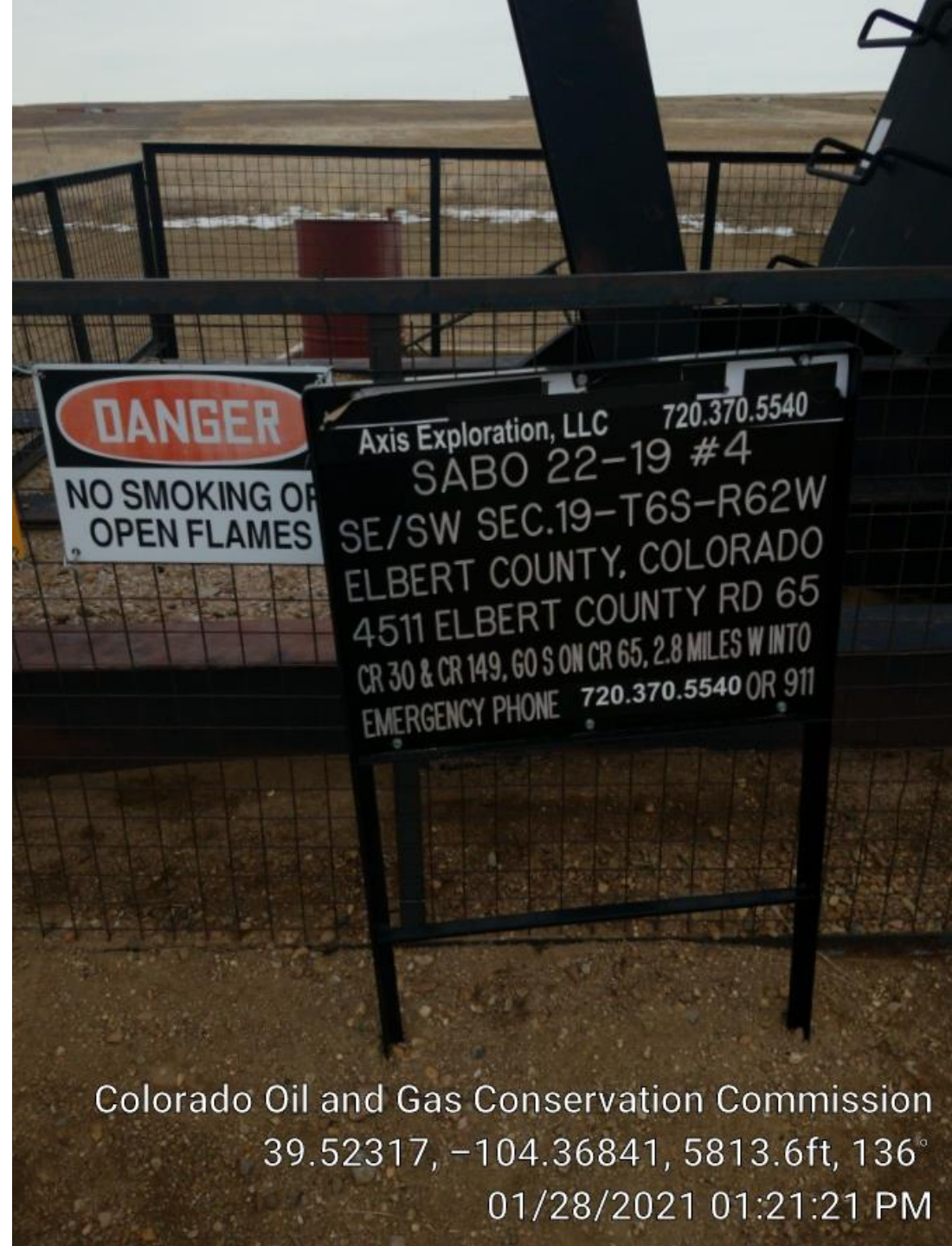
Reinspection



COLORADO

**Oil & Gas Conservation
Commission**

Department of Natural Resources




Colorado Oil and Gas Conservation Commission
39.52317, -104.36841, 5813.6ft, 136°
01/28/2021 01:21:21 PM



Colorado Oil and Gas Conservation Commission
39.51504, -104.37856, 5853.0ft, 73°
01/28/2021 01:22:51 PM



Colorado Oil and Gas Conservation Commission
39.51508, -104.37847, 5830.1ft, 87°
01/28/2021 01:21:28 PM



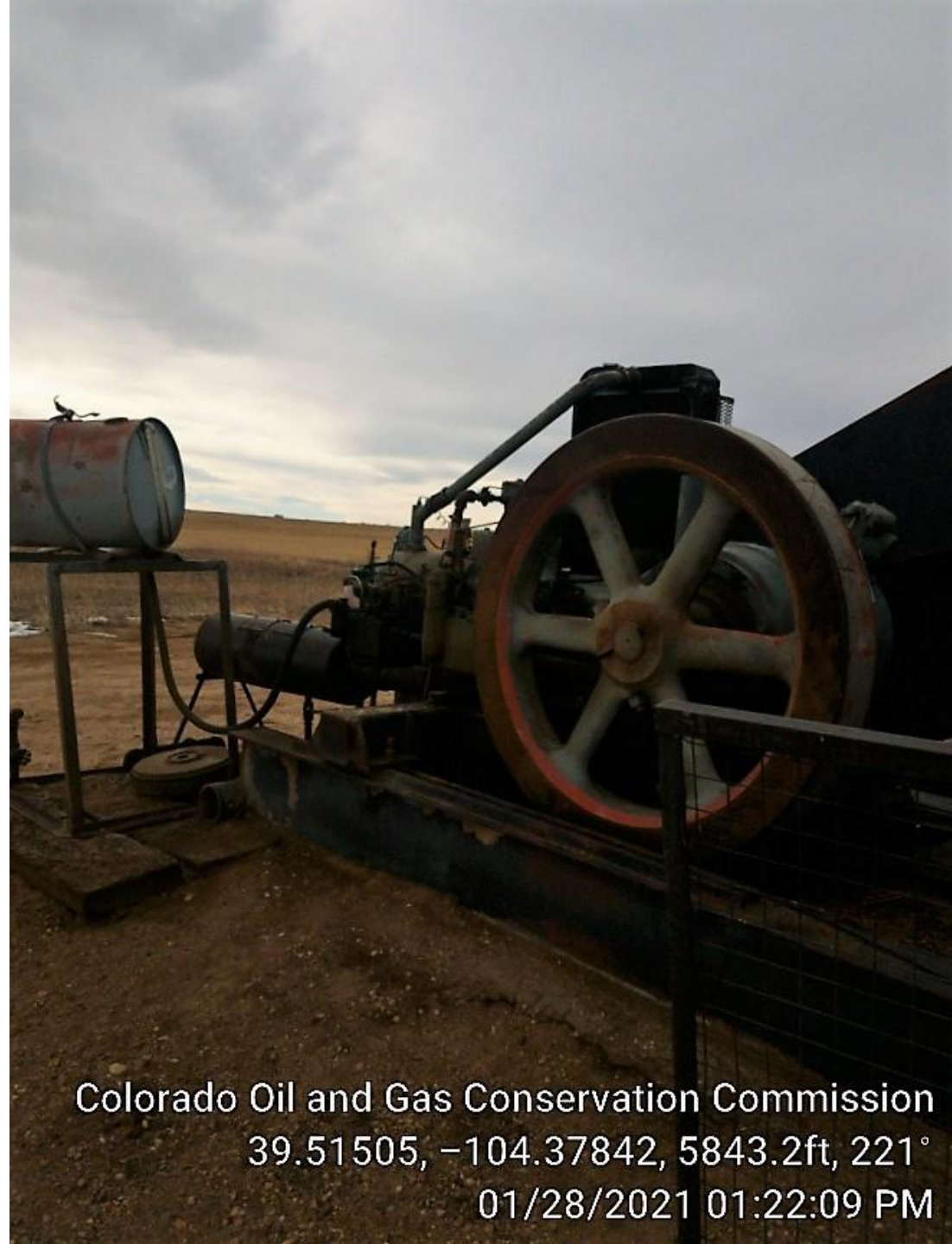
Colorado Oil and Gas Conservation Commission
39.5151, -104.37845, 5833.3ft, 276°
01/28/2021 01:21:42 PM



Colorado Oil and Gas Conservation Commission
39.51507, -104.37843, 5836.6ft, 342°
01/28/2021 01:21:58 PM



Colorado Oil and Gas Conservation Commission
39.51509, -104.37842, 5843.2ft, 221°
01/28/2021 01:22:04 PM



Colorado Oil and Gas Conservation Commission
39.51505, -104.37842, 5843.2ft, 221°
01/28/2021 01:22:09 PM



Colorado Oil and Gas Conservation Commission
39.515, -104.37846, 5843.2ft, 272°
01/28/2021 01:22:16 PM



Colorado Oil and Gas Conservation Commission
39.51499, -104.3785, 5849.7ft, 25°
01/28/2021 01:22:31 PM




Colorado Oil and Gas Conservation Commission
39.51499, -104.37851, 5849.7ft, 326°
01/28/2021 01:22:33 PM



Colorado Oil and Gas Conservation Commission

39.51498, -104.37847, 5846.5ft, 157°


01/28/2021 01:22:22 PM



Colorado Oil and Gas Conservation Commission
39.51498, -104.37847, 5843.2ft, 80°
01/28/2021 01:22:25 PM



Colorado Oil and Gas Conservation Commission
39.515, -104.37854, 5846.5ft, 249°
01/28/2021 01:22:38 PM

A wide-angle photograph of a vast, flat landscape covered in dry, brown grass. The horizon is a straight line in the distance, and the sky is filled with soft, grey clouds. The overall tone is muted and naturalistic.

Colorado Oil and Gas Conservation Commission
39.51505, -104.3786, 5849.7ft, 306°
01/28/2021 01:22:46 PM