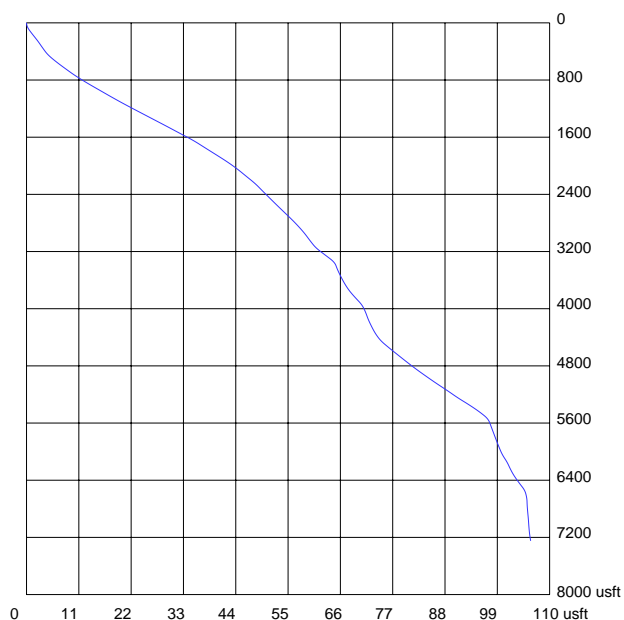


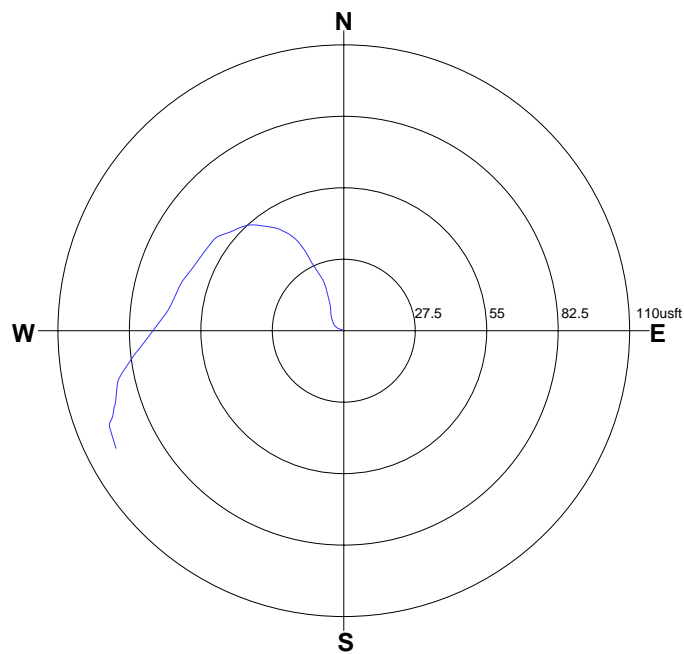


<b>Date:</b> Jan / 06 / 2021	<b>Operator:</b> Daniel Vargas	<b>API:</b> 05-123-23536
<b>Well:</b> 32-6	<b>Field:</b> Kpk	<b>Location:</b> Hepp
<b>S/N:</b> 1820	<b>Last Calibration:</b> 3/18/2020	<b>SW Ver:</b> 1.485
<b>Incline:</b> Vertical	<b>Grid Offset:</b> 0.00	<b>Depth Input:</b> Depth Sensor
<b>Units:</b> Imp. US	<b>Latitude:</b> 40.2715 N	<b>Start Depth:</b> 100 usft
<b>Coords:</b> Geographical	<b>Altitude:</b> 0.00 usft	<b>Bottom Depth:</b> 7250 usft
	<b>N/S:</b> 0.00 usft	<b>E/W:</b> 0.00 usft

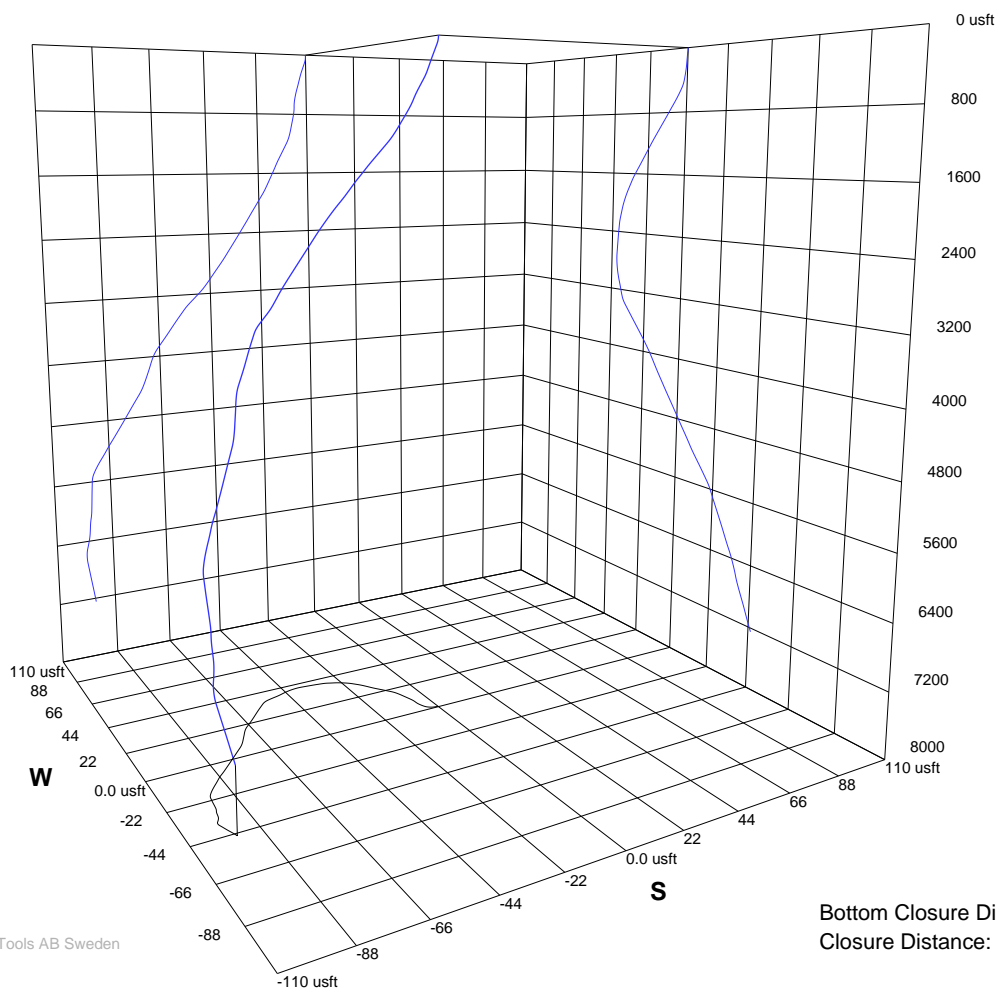
**TVD vs Distance**



**Top View**



**3D View**



Bottom Closure Direction: 245.39 degrees  
Closure Distance: 106.01 usft