







## LEGEND

-  MONITORING WELL
  -  GROUNDWATER SAMPLE
  -  METER HOUSE
  -  SURVEYED GROUNDWATER FLOW DIRECTION

X — X FENCE

X — X FORMER FENCE

—< SURFACE WATER

EXCAVATION EXTENT

 FORMER BERM

AST: ABOVEGROUND STORAGE TANK  
ECD: EMISSION CONTROL DEVICE

ECD: EMISSION CONTROL DEVICE

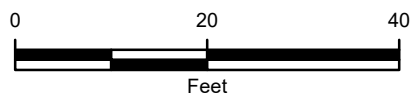


FIGURE 1  
SITE MAP  
CAMP 13-19A  
NWSW SEC 19-T3N-R66W  
WELD COUNTY, COLORADO  
KERR-MCGEE OIL & GAS ONSHORE, LP

