



RECORD AND RETURN THIS INSTRUMENT TO:

**Ratification Doc#
1310455**

LOGOS Resources II, LLC
2010 Afton Place
Farmington, NM 87401
Attn: Christopher Jeffus

ASSIGNMENT, CONVEYANCE AND BILL OF SALE

STATE OF COLORADO

COUNTY OF LAPLATA

This Assignment, Conveyance and Bill of Sale ("**Assignment**"), dated effective July 1, 2017, at 7:00 a.m., Central Time (the "**Effective Time**") is from WPX Energy Production, LLC ("**Assignor**"), a Delaware limited liability company, with an address of 3500 One Williams Center, Suite 2600, Tulsa, Oklahoma 74172, to LOGOS Resources II, LLC ("**Assignee**"), a Delaware limited liability company, with an address of 2010 Afton Place, Farmington, New Mexico 87401. Assignor and Assignee may be referred to, individually, as a "**Party**" and together as the "**Parties**."

1. Assignor hereby sells, assigns, transfers and conveys to Assignee all of Assignor's right, title and interest, whether present, contingent or reversionary, in and to the following real property in La Plata County, Colorado and certain associated personal property (collectively, the "**Assets**"):

a. The oil and gas leases specifically described on **Exhibit A-1** (the "**Leases**") and all of Assignor's working interests, leasehold interests, overriding royalty interests, royalty interests, net profits interests, carried interests or similar rights or interests in the lands covered by the Leases and the lands pooled or unitized with the lands covered by the Leases (the "**Lands**") regardless of whether such Lands are correctly or fully described on **Exhibit A-1** and the fee mineral interests described on **Exhibit A-2** (the "**Fee Mineral Interests**");

b. The oil, gas, casinghead gas, coalbed methane, condensate and other gaseous and liquid hydrocarbons or any combination thereof, and all other lease substances under the Leases ("**Hydrocarbons**") that may be produced under and pursuant to the Leases;

c. Assignor's interest in the oil, gas, and injection wells located on, under or within the Lands, including oil and gas and produced water disposal wells located on the Lands described on **Exhibit B-1** (the "**Hydrocarbon Wells**") and **Exhibit B-2** (the "**Reclamation Wells**") (collectively, the "**Wells**"), whether producing, shut-in, temporarily abandoned or plugged and abandoned but not fully reclaimed, "pressure observation wells" operated by Assignor or others, and all of the personal property, equipment, fixtures and improvements used in connection therewith, including measurement equipment associated with SCADA used in connection with the operation of the Wells;

d. The unitization and pooling agreements, declarations, orders, and the units created thereby to the extent relating to the Leases and to the production of Hydrocarbons attributable to the Leases;

e. All of the property, rights, privileges, benefits and appurtenances in any way belonging to, incidental to, or pertaining to the Leases, and including, to the extent transferable, the Material

Contracts, all operating agreements, development agreements, farmouts and farmins, participation agreements, exploration agreements, gathering and processing agreements, and other agreements including but not limited to those set forth in Exhibit C-1;

f. All surface leases, rights of way, easements, surface damage agreements that relate to the Assets, including but not limited to those listed on Exhibit C-2 (the “*Surface Agreements*”);

g. Assignor’s undivided interest in that certain gas and water gathering system known as the “Pump Canyon Gas and Water Gathering System” which was constructed pursuant to that certain Agreement for the Construction and Operation of the Pump Canyon Gas and Water Gathering System, which is located within San Juan County, New Mexico (the “*Pump Canyon Interest*”);

h. All pipelines, gathering systems, flowlines and water management systems used or held in connection with the production, gathering, treatment, storing, sale, or disposal of Hydrocarbons or produced water from or in connection with the Assets described in Sections 1(a) through (g), including the pipelines, gathering and water management systems depicted on the plats or diagrams attached hereto as Exhibit D-1, Exhibit D-2, and Exhibit D-3 and all surface rights, easements, impoundments, equipment, fixtures and compressor stations associated with such pipelines and gathering and water management systems, including the equipment and fixtures listed on Exhibit D-1, Exhibit D-2, and Exhibit D-3 (collectively all of the foregoing, the “*Pipelines*”);

i. All licenses, permits, orders, exemptions, variances, waivers, authorizations, certificates, consents, rights, privileges and applications from Governmental Authorities relating to the Pipelines, Wells, Leases or Lands and operations thereupon (collectively, “*Permits*”), including but not limited to those Permits set forth on Exhibit E;

j. The inventory set forth on Exhibit F (“*Inventory*”);

k. Assignor’s proprietary seismic data described on Exhibit G (“*Seismic*”);

l. To the extent transferable and subject to any confidentiality restrictions or attorney-client privilege, all files, records, and data relating to the items described in clauses (a) through (k) above (“*Records*”), which Records shall include lease records, well records, division order records, contract records, well files, non-confidential logs, title records (including abstracts of title, title opinions and memoranda, and title curative documents), production records, and accounting records;

m. All trade credits, accounts receivable, notes receivable, take or pay amounts receivable, gas imbalances, joint interest billing refunds, settlements or claims from or related to any joint interest billing audit and other receivables attributable to the Assets with respect to any period of time prior to the Effective Time, in each case to the extent such amount represents a recovery of an Assumed Liability, and all such items relating to the time period after the Effective Time;

n. Any refunds due Assignor by a third party for any overpayment of rentals, royalties, excess royalty interests or production payments or taxes, including severance tax refunds based on exemptions for high cost gas, attributable to the Assets with respect to any period of time prior to the Effective Time, in each case to the extent and only to the extent related to the Assumed Liabilities or the Royalty Overpayment Amount; and

o. All other oil and gas leases covering lands in the townships described on Exhibit A-3 (the “*Contract Area*”), only insofar as such oil and gas leases cover lands in the Contract Area,

and all other interests in oil, gas, and other minerals in, on, under or that may be produced from the Contract Area

2. Retained Assets. Notwithstanding the foregoing, the Assets shall not include, and there is excepted, reserved and excluded from the Assignment, all of Assignor's right, title and interest in and to the following (collectively, the "***Retained Assets***"):

- a. The properties and interests described on Exhibit H ("***Excluded Assets***");
- b. All files, records, and data relating primarily to the items described in Section 2(a); legal records and legal files of Assignor, including all work product of, and attorney-client communications with, Assignor's legal counsel or any other documents or instruments that may be protected by an attorney-client privilege, but excluding any title opinions covering the Leases, Lands and Wells; and data, correspondence, materials, descriptions and records relating to the auction, marketing, sales negotiation or sale of the Assets (other than sales of Hydrocarbons and other than the Material Contracts), including the existence or identities of any prospective inquirers, bidders or prospective purchasers of any of the Assets, any bids received from and records of negotiations with any such prospective purchasers and any analyses of such bids by any Person;
- c. All equipment, machinery, fixtures and other tangible personal property and improvements located on and used or held for use solely in connection with the operation of the Retained Assets described in Sections 2(a) through (b) above (including tanks, fixtures, injection facilities, produced water disposal facilities, third-party software licenses and proprietary software licenses related to SCADA telemetry systems, pumping units, flow lines, pipelines, gathering systems, gas and oil treating facilities, water discharge and/or treating facilities, machinery, power lines, and other appurtenances, improvements and facilities);
- d. (i) All corporate, financial, insurance policies, income, tax and legal records of Assignor that relate to Assignor's business generally (whether or not relating to the Retained Assets); (ii) all books, records and files that relate to the Retained Assets; (iii) all partially assigned contracts which are retained in part by Assignor which are shown on Exhibit I (provided that Assignor will provide Assignee with copies of the same); and (iv) all contracts relating to the Retained Assets which are shown on Exhibit I ("***Excluded Contracts***");
- e. All rights to any refunds for taxes or other costs or expenses borne by Assignor or Assignor's predecessors in interest and title attributable to periods prior to the Effective Time (except to the extent related to the Assumed Liabilities);
- f. Assignor's bonds, permits and licenses or other permits, licenses or authorizations used in the conduct of Assignor's business generally;
- g. All trade credits, accounts receivable, notes receivable, take or pay amounts receivable, gas imbalances, joint interest billing refunds, settlements or claims from or related to any joint interest billing audit and other receivables attributable to the Assets with respect to any period of time prior to the Effective Time (except to the extent such amount represents a recovery of an Assumed Liability);
- h. Any refunds due Assignor by a third party for any overpayment of rentals, royalties, excess royalty interests or production payments or taxes, including severance tax refunds based on exemptions for high cost gas, attributable to the Assets with respect to any period of time prior to the Effective Time (except to the extent such amount represents a recovery of an Assumed Liability or the Royalty Overpayment Amount); and

i. Assignor's Aztec field office and all equipment vehicles, computers or other assets related or associated therewith.

TO HAVE AND TO HOLD the Assets unto Assignee and its successors and assigns forever, subject, however, to all the terms and conditions of this Assignment.

This Assignment is made subject to the following terms and conditions:

A. This Assignment is subject to, and is executed and delivered in connection with and pursuant to the terms of, that certain Purchase and Sale Agreement dated October 26, 2017 by and between Assignor and Assignee (the "**Purchase Agreement**"). Assignor and Assignee intend that the terms of the Purchase Agreement remain separate and distinct from and do not merge into the Assignment. All capitalized terms used but not defined herein have the meanings given them in the Purchase Agreement. If there is a conflict between the terms of this Assignment and the terms of the Purchase Agreement, the terms of the Purchase Agreement will control to the extent of the conflict. The terms and conditions set forth in the Purchase Agreement shall at all times govern the rights of the Parties in the Assets assigned by this Assignment, and all interested parties are hereby give notice of the existence of the Purchase Agreement. Subject to the terms of the Purchase Agreement, Assignee hereby assumes and agrees to be bound by all express and implied covenants, rights, benefits, conditions, obligations and liabilities under the Leases, and all agreements, grants, licenses, permits and other instruments comprising the Assets.

B. Assignor warrants and defends all and singular (i) Defensible Title to the Hydrocarbon Wells, Net Mancos Acres and Lease Tracts, and (ii) title to the Assets other than the Hydrocarbon Wells, Net Mancos Acres and Lease Tracts, unto Assignee and its successors and assigns against every person whomsoever lawfully claims the same or any part thereof by, through or under Assignor, but not otherwise (the "**Special Warranty**"); *provided, however*, that, except for any claim asserted in writing by Assignee on or before the two-year anniversary of the Closing Date, the Special Warranty shall terminate on the two-year anniversary date of the Closing Date.

C. EXCEPT FOR THE SPECIAL WARRANTY, OR TO THE EXTENT EXPRESSLY SET FORTH IN ARTICLE 4, ARTICLE 5, AND ARTICLE 7 OF THE PURCHASE AGREEMENT (INCLUDING IN ANY SCHEDULE OR EXHIBIT QUALIFYING OR SUPPLEMENTING ANY PROVISIONS IN SUCH ARTICLES), IN THE CERTIFICATE OF ASSIGNOR TO BE DELIVERED PURSUANT TO SECTION 11.2(a) OF THE PURCHASE AGREEMENT, OR IN THE SURFACE DEED, ASSIGNOR EXPRESSLY DISCLAIMS ANY REPRESENTATION OR WARRANTY, EXPRESS, STATUTORY OR IMPLIED, ORAL OR WRITTEN, AS TO TITLE TO ANY OF THE ASSETS, AND FURTHER DISCLAIMS ANY REPRESENTATION OR WARRANTY, EXPRESS OR IMPLIED, OF MERCHANTABILITY, FITNESS FOR A PARTICULAR PURPOSE OR CONFORMITY TO MODELS OR SAMPLES, IT BEING EXPRESSLY UNDERSTOOD AND AGREED BY THE PARTIES THAT ASSIGNEE SHALL BE DEEMED TO BE OBTAINING THE EQUIPMENT AND OTHER TANGIBLE PROPERTY IN ITS PRESENT STATUS, CONDITION AND STATE OF REPAIR, "AS IS" AND "WHERE IS" WITH ALL FAULTS, AND THAT ASSIGNEE HAS MADE OR CAUSED TO BE MADE SUCH INSPECTIONS AS ASSIGNEE DEEMS APPROPRIATE.

EXCEPT AS AND TO THE EXTENT EXPRESSLY PROVIDED IN ARTICLE 5 OF THE PURCHASE AGREEMENT, ASSIGNOR SHALL NOT HAVE ANY LIABILITY IN CONNECTION WITH AND HAS NOT AND WILL NOT MAKE (AND HEREBY DISCLAIMS) ANY REPRESENTATION OR WARRANTY REGARDING ANY MATTER OR CIRCUMSTANCE RELATING TO ENVIRONMENTAL LAWS, ENVIRONMENTAL DEFECTS, ENVIRONMENTAL LIABILITIES, THE RELEASE OF HAZARDOUS SUBSTANCES,

HYDROCARBONS OR NORM INTO THE ENVIRONMENT OR THE PROTECTION OF HUMAN HEALTH, SAFETY, NATURAL RESOURCES OR THE ENVIRONMENT, OR ANY OTHER ENVIRONMENTAL CONDITION OF THE ASSETS, AND NOTHING IN THIS ASSIGNMENT OR OTHERWISE SHALL BE CONSTRUED AS SUCH A REPRESENTATION OR WARRANTY, AND ASSIGNEE SHALL BE DEEMED TO BE TAKING THE ASSETS "AS IS" AND "WHERE IS" FOR PURPOSES OF THEIR ENVIRONMENTAL CONDITION.

D. Assignee assumes and agrees to be bound by all express and implied covenants, rights, benefits, conditions and obligations under the Leases in accordance with the provisions of the Purchase Agreement.

E. To the extent permitted by law, Assignee will be subrogated to Assignor's rights in and to representations, warranties, and covenants given with respect to the Assets. Assignor hereby grants and transfers to Assignee, its successors and assigns, to the extent so transferable and permitted by law, the benefit of and the right to enforce the covenants, representations and warranties, if any, which Assignor is entitled to enforce with respect to the Assets.

F. Assignor and Assignee may execute separate governmental form assignments of the Assets on officially approved forms in sufficient counterparts to satisfy applicable statutory and regulatory requirements. Those assignments will be deemed to contain all of the warranties, rights and titles set forth in this Assignment as fully as though they were set forth in each assignment. The interests conveyed by each separate assignment are the same, and not in addition to, the Assets conveyed by this Assignment.

G. This Assignment and all rights and covenants and conditions in this Assignment will be considered covenants running with the land and will inure to and be binding upon the Parties and their respective successors and assigns.

H. This Assignment may be executed in counterparts. The counterparts together constitute only one Assignment, but each counterpart is considered an original. To facilitate recordation or filing of this Assignment, there may be omitted from the Exhibits to this Assignment in certain counterparts descriptions of property located in recording jurisdictions other than the jurisdiction in which the particular counterpart is to be filed or recorded.

[Signature Page Follows]

This Assignment is executed the date of the acknowledgment for each Party, but effective as of the Effective Time.

ASSIGNOR:

WPX ENERGY PRODUCTION, LLC



By: 

Name: Gregory J. Geist

Title: Vice President - Land

ASSIGNEE:

LOGOS RESOURCES II, LLC

By: 

Name: Jay Paul McWilliams

Title: President

Signature Page to Assignment, Conveyance and Bill of Sale dated effective July 1, 2017 from WPX Energy Production, LLC to LOGOS Resources II, LLC

*2010 Afton Place
Farmington, nm 87401*

[illegible]

Notary Public
STATE OF OKLAHOMA
SUSAN C. STRICKLAND
PAYNE COUNTY
COMMISSION #08011352
EXPIRES 11-06-2020

My Commission Expires: 11-06-2020

STATE OF OKLAHOMA)
) ss
COUNTY OF TULSA)


 Notary Public
 STATE OF OKLAHOMA
 SUSAN C. STRICKLAND
 PAYN E COUNTY
 COMMISSION #08011 352
 EXPIRES 11-06-2020

My Commission Expires: 11-06-2020

Acknowledgement Page to Assignment, Conveyance and Bill of Sale dated effective July 1, 2017 from WPX Energy Production, LLC to LOGOS Resources II, LLC

2010 Afton Place
Farmington, nm 87401

Exhibit A-1 Leases and Lands

FINAL

To Assignment, Conveyance and Bill of Sale between WPX Energy Production, LLC, Assignor, and LOGOS Resources II, LLC, Assignee

ST	LEASE TRACT COUNTY	WPX AGMT ID	TR #	LESSOR	LESSEE	AGMT TYPE	AGMT EFF DATE	REC INST	REC BK	REC PG	LEASE TRACT - LEGAL DESCRIPTION
CO	LA PLATA	00000001.001	1	ROYALL TUCKER B TRST	WILLIAMS PRODUCTION COMPANY	FEE	03/18/2002	847123			T33N R9W SEC 13 NE/4NE/4, S/2NE/4, NW/4SE/4 LAPLATA COUNTY, CO
CO	LA PLATA	00000001.001	2	ROYALL TUCKER B TRST	WILLIAMS PRODUCTION COMPANY	FEE	03/18/2002	847123			T33N R9W SEC 13 S/2NW/4, N/2SW/4 AND SW/4SW/4 LA PLATA COUNTY, CO
CO	LA PLATA	00000001.002	1	ROYALL TUCKER B	WILLIAMS PRODUCTION COMPANY	FEE	03/18/2002	847124			T33N R9W SEC 13: NW/4SE/4, E/2NE/4, SW/4NE/4 LA PLATA, CO
CO	LA PLATA	00000001.002	2	ROYALL TUCKER B	WILLIAMS PRODUCTION COMPANY	FEE	03/18/2002	847124			T33N R9W SEC 13 S/2NW/4, N/2SW/4 AND SW/4SW/4 LA PLATA COUNTY, CO
CO	LA PLATA	00000002.001	1	MARTINEZ DEBRA A	WILLIAMS PRODUCTION COMPANY LLC	FEE	08/06/2007	964052			T33N R9W SEC 13: SW/4 SE/4 LA PLATA, CO.
CO	LA PLATA	00000003.001	1	ROYALL JOHN R TRST	WILLIAMS PRODUCTION COMPANY, LLC	FEE	08/06/2007	963807			T33N R9W SEC 13: NW/4 SE/4, E/2 NE/4, SW/4 NE/4 LA PLATA, CO
CO	LA PLATA	00000003.002	1	ROYALL TUCKER B	WILLIAMS PRODUCTION COMPANY, LLC	FEE	08/06/2007	963803			T33N R9W SEC 13: NW/4SE/4, E/2NE/4, SW/4NE/4 LA PLATA, CO
CO	LA PLATA	00000003.003	1	ROYALL, JOHN R TRUST	WILLIAMS PRODUCTION COMPANY, LLC	FEE	08/06/2007	963805			T33N R9W SEC 13: NW/4 SE/4, E/2 NE/4, SW/4 NE/4 LA PLATA, CO
CO	LA PLATA	00000003.004	1	ROYALL JOHN R TRST	WILLIAMS PRODUCTION COMPANY, LLC	FEE	08/06/2007	963806			T33N R9W SEC 13: NW/4 SE/4, E/2 NE/4, SW/4 NE/4 LA PLATA, CO.
CO	LA PLATA	00000003.005	1	ROYALL REBECCA	WILLIAMS PRODUCTION COMPANY, LLC	FEE	08/06/2007	963812			T33N R9W SEC 13: NW/4 SE/4, E/2 NE/4, SW/4 NE/4 LA PLATA, CO.
CO	LA PLATA	00000003.006	1	ALEXANDER FRANCES ROYALL	WILLIAMS PRODUCTION COMPANY, LLC	FEE	08/06/2007	963810			T33N R9W SEC 13: NW/4 SE/4, E/2 NE/4, SW/4 NE/4 LA PLATA, CO.
CO	LA PLATA	00000003.007	1	ROYALL REBECCA	WILLIAMS PRODUCTION COMPANY, LLC	FEE	08/06/2007	963811			T33N R9W SEC 13: NW/4 SE/4, E/2 NE/4, SW/4 NE/4 LA PLATA, CO.

for Plate
10010-ATG-1-8e

Exhibit A-1 Leases and Lands
To Assignment, Conveyance and Bill of Sale between WPX Energy Production, LLC, Assignor, and LOGOS Resources II, LLC, Assignee

ST	LEASE TRACT COUNTY	WPX AGMT ID	TR #	LESSOR	LESSEE	AGMT TYPE	AGMT EFF DATE	REC INST	REC BK	REC PG	LEASE TRACT - LEGAL DESCRIPTION
CO	LA PLATA	00000003.008	1	ALEXANDER FRANCES ROYALL	WILLIAMS PRODUCTION COMPANY, LLC	FEE	08/06/2007	963809			T33N R9W SEC 13: NW/4 SE/4, E/2 NE/4, SW/4 NE/4 LA PLATA, CO.
CO	LA PLATA	00000003.009	1	ROYALL N R III TRST	WILLIAMS PRODUCTION COMPANY, LLC	FEE	08/06/2007	963804			T33N R9W SEC 13: NW/4 SE/4, E/2 NE/4, SW/4 NE/4 LA PLATA, CO.
CO	LA PLATA	00000003.010	1	ROYALL TUCKER B TRST	WILLIAMS PRODUCTION COMPANY, LLC	FEE	08/06/2007	963804			T33N R9W SEC 13: NW/4 SE/4, E/2 NE/4, SW/4 NE/4 LA PLATA, CO.
CO	LA PLATA	00000004.011	1	ROYALL JOHN R TRUST	WILLIAMS PRODUCTION COMPANY, LLC	FEE	09/11/2008	984245			T33N R9W SEC 14 E/2E/2 LESS AND EXCEPT THE WELLBORES OF THE BONDAD 33-9 34 AND BONDAD 33-9 #034A LA PLATA, CO
CO	LA PLATA	00000004.012	1	ROYALL JOHN R TRUST	WILLIAMS PRODUCTION COMPANY, LLC	FEE	09/11/2008	984247			T33N R9W SEC 14 E/2E/2 LESS AND EXCEPT THE WELLBORES OF THE BONDAD 33-9 34 AND BONDAD 33-9 #034A LA PLATA, CO
CO	LA PLATA	00000004.013	1	ROYALL JOHN R TRUST	WILLIAMS PRODUCTION COMPANY, LLC	FEE	09/11/2008	984248			T33N R9W SEC 14 E/2E/2 LESS AND EXCEPT THE WELLBORES OF THE BONDAD 33-9 34 AND BONDAD 33-9 #034A LA PLATA, CO
CO	LA PLATA	00000004.014	1	ALEXANDER FRANCES ROYALL	WILLIAMS PRODUCTION COMPANY, LLC	FEE	09/11/2008	984250			T33N R9W SEC 14 E/2E/2 LESS AND EXCEPT THE WELLBORES OF THE BONDAD 33-9 34 AND BONDAD 33-9 #034A LA PLATA, CO
CO	LA PLATA	00000004.015	1	ROYALL REBECCA	WILLIAMS PRODUCTION COMPANY, LLC	FEE	09/11/2008	984241			T33N R9W SEC 14 E/2E/2 LESS AND EXCEPT THE WELLBORES OF THE BONDAD 33-9 34 AND BONDAD 33-9 #034A LA PLATA, CO

2010 Afton Place
Farmington, nm 87401

Exhibit A-1 Leases and Lands

FINAL

To Assignment, Conveyance and Bill of Sale between WPX Energy Production, LLC, Assignor, and LOGOS Resources II, LLC, Assignee

ST	LEASE TRACT COUNTY	WPX AGMT ID	TR #	LESSOR	LESSEE	AGMT TYPE	AGMT EFF DATE	REC INST	REC BK	REC PG	LEASE TRACT - LEGAL DESCRIPTION
CO	LA PLATA	00000004.016	1	ROYALL TUCKER B	WILLIAMS PRODUCTION COMPANY, LLC	FEE	09/11/2008	984243			T33N R9W SEC 14 E/2E/2 LESS AND EXCEPT THE WELLBORES OF THE BONDAD 33-9 34 AND BONDAD 33-9 #034A LA PLATA, CO
CO	LA PLATA	00000004.017	1	ALEXANDER FRANCES ROYALL	WILLIAMS PRODUCTION COMPANY, LLC	FEE	09/11/2008	984249			T33N R9W SEC 14 E/2E/2 LESS AND EXCEPT THE WELLBORES OF THE BONDAD 33-9 34 AND BONDAD 33-9 #034A LA PLATA, CO
CO	LA PLATA	00000004.018	1	N R ROYALL III TRUST	WILLIAMS PRODUCTION COMPANY, LLC	FEE	09/11/2008	984246			T33N R9W SEC 14 E/2E/2 LESS AND EXCEPT THE WELLBORES OF THE BONDAD 33-9 34 AND BONDAD 33-9 #034A LA PLATA, CO
CO	LA PLATA	00000004.019	1	REBECCA ROYALL TRUST	WILLIAMS PRODUCTION COMPANY, LLC	FEE	09/11/2008	984242			T33N R9W SEC 14 E/2E/2 LESS AND EXCEPT THE WELLBORES OF THE BONDAD 33-9 34 AND BONDAD 33-9 #034A LA PLATA, CO
CO	LA PLATA	00000004.020	1	TUCKER B ROYAL TRUST	WILLIAMS PRODUCTION COMPANY, LLC	FEE	09/11/2008	984244			T33N R9W SEC 14 E/2E/2 LESS AND EXCEPT THE WELLBORES OF THE BONDAD 33-9 34 AND BONDAD 33-9 #034A LA PLATA, CO
CO	LA PLATA	00005700.000	1	MARTIN PAUL B ETAL	THOMAS F. STROOCK	FEE	03/28/1951		302	413	T32N R7W SEC 17 W/2SE/4, E/2SW/4 LA PLATA CO, CO TOP OF THE FRUITLAND TO BASE OF THE FRUITLAND ONLY
CO	LA PLATA	00005725.000	1	JONES A H ETAL	STANOLIND OIL AND GAS CO.	FEE	10/20/1945		253	300	T33N R7W SEC 26 SW/4, N/2SE/4, LESS AND EXCEPT THE WELLBORE OF THE UTE A#1 DK LA PLATA COUNTY, CO
CO	LA PLATA	00005725.000	2	JONES A H ETAL	STANOLIND OIL AND GAS CO.	FEE	10/20/1945		253	300	T33N R7W SEC 26 E/2SW/4NW/4, SE/4NW/4 LA PLATA CO, CO

10 Afton Place, Farmington, NM 7401

Exhibit A-1 Leases and Lands

FINAL

To Assignment, Conveyance and Bill of Sale between WPX Energy Production, LLC, Assignor, and LOGOS Resources II, LLC, Assignee

ST	LEASE TRACT COUNTY	WPX AGMT ID	TR #	LESSOR	LESSEE	AGMT TYPE	AGMT EFF DATE	REC INST	REC BK	REC PG	LEASE TRACT - LEGAL DESCRIPTION
CO	LA PLATA	00005725.000	3	JONES A H ETAL	STANOLIND OIL AND GAS CO.	FEE	10/20/1945		253	300	T33N R7W SEC 35 N/2NW/4, LESS AND EXCEPT THE WELLBORE OF THE UTE A#1 DK LA PLATA COUNTY, CO
CO	LA PLATA	00005726.000	1	WHITTLESEY HARRY ETUX	STANOLIND OIL AND GAS COMPANY	FEE	07/13/1949		281	69	T33N R9W SEC 23 NE/4NW/4 LA PLATA COUNTY, CO
CO	LA PLATA	00005800.000	1	MITCHELL C ETAL	H. K. RIDDLE	FEE	08/23/1948		277	298	T32N R11W SEC 13 W/2NW/4 LA PLATA COUNTY, CO
CO	LA PLATA	00005800.000	2	MITCHELL C ETAL	H. K. RIDDLE	FEE	08/23/1948		277	298	T32N R11W SEC 14 E/2NE/4 LA PLATA COUNTY, CO
CO	LA PLATA	00005801.000	1	GODBEY EARL R ETAL	H. K. RIDDLE	FEE	02/10/1951		297	57	T32N R11W SEC 23 NE/4NW/4, NE/4 LA PLATA COUNTY, CO
CO	LA PLATA	00005801.000	2	GODBEY EARL R ETAL	H. K. RIDDLE	FEE	02/10/1951		297	57	T32N R11W SEC 14 SE/4SE/4 LA PLATA COUNTY, CO
CO	LA PLATA	00005801.000	3	GODBEY EARL R ETAL	H. K. RIDDLE	FEE	02/10/1951		297	57	T32N R11W SEC 24 S/2NW/4 LA PLATA COUNTY, CO
CO	LA PLATA	00005802.000	1	CRAIG L H ETUX	PAUL L. DAVIS	FEE	02/07/1946		257	170	T33N R10W SEC 25 N/2NE/4, LA PLATA COUNTY, CO
CO	LA PLATA	00005802.000	2	CRAIG L H ETUX	PAUL L. DAVIS	FEE	02/07/1946		257	170	T33N R9W SEC 19 NORTH 880' OF SW/4SW/4, LA PLATA COUNTY, CO
CO	LA PLATA	00005802.000	3	CRAIG L H ETUX	PAUL L. DAVIS	FEE	02/07/1946		257	170	T33N R9W SEC 19 SOUTH 440' OF SW/4SW/4, LA PLATA COUNTY, CO
CO	LA PLATA	00005803.001	1	FRAZIER ROBIN	PAUL L. DAVIS	FEE	02/14/1946		257	174	T33N R10W SEC 36 SE/4NE/4 SEC 36 SW/4NE/4 THAT PART LYING EAST OF PUBLIC ROAD EXCEPT A 1 AC PUBLIC SCHOOL TRACT (5 ACS) LA PLATA CO CO

2010 Afton Place, Farmington, NM 87401

Exhibit A-1 Leases and Lands

FINAL

To Assignment, Conveyance and Bill of Sale between WPX Energy Production, LLC, Assignor, and LOGOS Resources II, LLC, Assignee

ST	LEASE TRACT COUNTY	WPX AGMT ID	TR #	LESSOR	LESSEE	AGMT TYPE	AGMT EFF DATE	REC INST	REC BK	REC PG	LEASE TRACT - LEGAL DESCRIPTION
CO	LA PLATA	00005803.001	2	FRAZIER ROBIN	PAUL L. DAVIS	FEE	02/14/1946		257	174	T32N R10W SEC 22 SE/4NE/4 LOTS 3,4 SEC 23 NW/4 LA PLATA CO CO
CO	LA PLATA	00005803.001	3	FRAZIER ROBIN	PAUL L. DAVIS	FEE	02/14/1946		257	174	T32N R10W SEC 15 NE/4SE/4 LA PLATA CO CO
CO	LA PLATA	00005803.002	1	JAGGAR IRMA F	PACIFIC NORTHWEST PIPELINE	FEE	04/15/1957	270705	379	184	T33N R10W SEC 36 SE/4NE/4 SEC 36 SW/4NE/4 THAT PART LYING EAST OF PUBLIC ROAD EXCEPT A 1 AC PUBLIC SCHOOL TRACT (5 ACS). LA PLATA COUNTY, CO
CO	LA PLATA	00005803.003	1	MCALLISTER M F	PACIFIC NORTHWEST PIPELINE	FEE	04/15/1957	271430	380	181	T33N R10W SEC 36 SE/4NE/4 SEC 36 SW/4NE/4 THAT PART LYING EAST OF PUBLIC ROAD EXCEPT A 1 AC PUBLIC SCHOOL TRACT (5 ACS). LA PLATA COUNTY, CO
CO	LA PLATA	00005804.000	1	JACQUEZ THOMAS	PAUL L. DAVIS	FEE	02/16/1946		257	180	T33N R10W SEC 33 NE/4, LA PLATA COUNTY, CO
CO	LA PLATA	00005804.000	2	JACQUEZ THOMAS	PAUL L. DAVIS	FEE	02/16/1946		257	180	T33N R10W SEC 15 S/2SE/4, LA PLATA COUNTY, CO
CO	LA PLATA	00005804.000	3	JACQUEZ THOMAS	PAUL L. DAVIS	FEE	02/16/1946		257	180	T33N R10W SEC 28 SW/4NE/4, NE/4NW/4 LA PLATA COUNTY, CO
CO	LA PLATA	00005804.000	4	JACQUEZ THOMAS	PAUL L. DAVIS	FEE	02/16/1946		257	180	T33N R10W SEC 34 W/2NW/4 LA PLATA COUNTY, CO
CO	LA PLATA	00005804.000	5	JACQUEZ THOMAS	PAUL L. DAVIS	FEE	02/16/1946		257	180	T33N R10W SEC 33: E/2NW/4, LAPLATA COUNTY, CO
CO	LA PLATA	00005805.000	1	BOTTOM WILLIAM B ETUX	PAUL L. DAVIS	FEE	02/07/1946		257	165	T33N R9W SEC 18 W/2NE/4

Exhibit A-1 Leases and Lands

FINAL

To Assignment, Conveyance and Bill of Sale between WPX Energy Production, LLC, Assignor, and LOGOS Resources II, LLC, Assignee

ST	LEASE TRACT COUNTY	WPX AGMT ID	TR #	LESSOR	LESSEE	AGMT TYPE	AGMT EFF DATE	REC INST	REC BK	REC PG	LEASE TRACT - LEGAL DESCRIPTION
CO	LA PLATA	00005805.000	2	BOTTOM WILLIAM B ETUX	PAUL L. DAVIS	FEE	02/07/1946		257	165	T33N R10W SEC 12 W/2NE/4 LA PLATA COUNTY, CO
CO	LA PLATA	00005806.001	1	DAVIS WARREN ETUX	PAUL L. DAVIS	FEE	02/12/1946		257	171	T33N R9W SEC 14 E/2E/2 LA PLATA COUNTY, CO
CO	LA PLATA	00005806.001	2	DAVIS WARREN ETUX	PAUL L. DAVIS	FEE	02/12/1946		257	171	T33N R9W SEC 13 NE/4NE/4, NW/4SE/4, S/2NE/4 LA PLATA COUNTY, CO
CO	LA PLATA	00005806.001	3	DAVIS WARREN ETUX	PAUL L. DAVIS	FEE	02/12/1946		257	171	T33N R9W SEC 13 SW/4SW/4,S/2NW/4,N/2SW/4 LA PLATA COUNTY, CO
CO	LA PLATA	00005807.000	1	SULLIVAN SADIE K	PAUL L. DAVIS	FEE	02/11/1946		257	199	T33N R10W SEC 2 SW/4SE/4 LA PLATA COUNTY, CO
CO	LA PLATA	00005807.000	2	SULLIVAN SADIE K	PAUL L. DAVIS	FEE	02/11/1946		257	199	T33N R10W SEC 11 NW/4NE/4 LA PLATA COUNTY, CO
CO	LA PLATA	00005808.000	1	MCCULLOCH ROBERT R ETUX	PAUL L. DAVIS	FEE	02/08/1946		257	190	T33N R9W SEC 6 LOTS 6,7,E/2SW/4 LESS 6.07 ACS RR/R/W, LA PLATA COUNTY, CO
CO	LA PLATA	00005808.000	2	MCCULLOCH ROBERT R ETUX	PAUL L. DAVIS	FEE	02/08/1946		257	190	T33N R10W SEC 1 E/2SE/4, LA PLATA COUNTY, CO
CO	LA PLATA	00005808.000	3	MCCULLOCH ROBERT R ETUX	PAUL L. DAVIS	FEE	02/08/1946		257	190	T33N R9W SEC 7 LOT 1 LESS 3.03 ACS RR/R/W, LA PLATA COUNTY, CO
CO	LA PLATA	00005808.000	4	MCCULLOCH ROBERT R ETUX	PAUL L. DAVIS	FEE	02/08/1946		257	190	T33N R10W SEC 12 NE/4NE/4, LA PLATA COUNTY, CO
CO	LA PLATA	00005809.000	1	BONDS HARRY W	PAUL L. DAVIS	FEE	02/13/1946		257	168	T33N R9W SEC 31 W/2NW/4 (LOTS 1,2) LESS 6.06 ACS RR R/W LA PLATA COUNTY, CO

2010 AF Place, Lima, NM 87401
 Don - [unclear]

Exhibit A-1 Leases and Lands

FINAL

To Assignment, Conveyance and Bill of Sale between WPX Energy Production, LLC, Assignor, and LOGOS Resources II, LLC, Assignee

ST	LEASE TRACT COUNTY	WPX AGMT ID	TR #	LESSOR	LESSEE	AGMT TYPE	AGMT EFF DATE	REC INST	REC BK	REC PG	LEASE TRACT - LEGAL DESCRIPTION
CO	LA PLATA	00005809.000	2	BONDS HARRY W	PAUL L. DAVIS	FEE	02/13/1946		257	168	T33N R10W SEC 36 NE/4NW/4,N/2NE/4 LESS A 1.00 ACRE TRACT LA PLATA COUNTY, CO
CO	LA PLATA	00005810.000	1	SHORT LESTER A ETUX	PACIFIC NORTHWEST PIPELINE CORPORATION	FEE	02/07/1956	267315	374	265	T33N R10W SEC 12 SE/4NE/4,NE/4SE/4, LA PLATA COUNTY, CO
CO	LA PLATA	00005810.000	2	SHORT LESTER A ETUX	PACIFIC NORTHWEST PIPELINE CORPORATION	FEE	02/07/1956	267315	374	265	T33N R9W SEC 7: SW/4NW/4(LOT 2, 39.78), E/2NW/4, LA PLATA COUNTY, CO
CO	LA PLATA	00005810.000	3	SHORT LESTER A ETUX	PACIFIC NORTHWEST PIPELINE CORPORATION	FEE	02/07/1956	267315	374	265	T33N R9W SEC 7: NW/4SW/4(LOT 3, 40.11),NE/4SW/4 LESS 6.06 ACRES RR R/W, LA PLATA COUNTY, CO
CO	LA PLATA	00005811.000	1	MARTINEZ JOHN J	PAUL L. DAVIS	FEE	02/14/1946		257	184	T33N R9W SEC 24 SW/4SW/4,E/2SW/4 LA PLATA COUNTY, CO
CO	LA PLATA	00005811.000	2	MARTINEZ JOHN J	PAUL L. DAVIS	FEE	02/14/1946		257	184	T33N R9W SEC 24 NW/4SE/4 LA PLATA COUNTY, CO
CO	LA PLATA	00005812.000	1	PACOTTI CARLO	PAUL L. DAVIS	FEE	02/07/1946		257	192	T33N R10W SEC 12 W/2SE/4, LA PLATA COUNTY, CO
CO	LA PLATA	00005813.000	1	PHILLIPS PETER	PAUL L. DAVIS	FEE	02/13/1946		257	193	T34N R9W SEC 33 SW/4SE/4,NE/4,N/2SE/4 LA PLATA COUNTY, CO
CO	LA PLATA	00005813.000	2	PHILLIPS PETER	PAUL L. DAVIS	FEE	02/13/1946		257	193	T34N R9W SEC 33 SE/4SW/4 LA PLATA COUNTY, CO
CO	LA PLATA	00005813.000	3	PHILLIPS PETER	PAUL L. DAVIS	FEE	02/13/1946		257	193	T33N R9W SEC 4 LOTS 2,3,SW/4NE/4,SE/4NW/4 LA PLATA COUNTY, CO
CO	LA PLATA	00005814.000	1	MORGAN GEORGE	PAUL L. DAVIS	FEE	02/09/1946		257	185	T33N R10W SEC 13 S/2NE/4, LA PLATA COUNTY, CO

2010 Afton Place, Farmington, Ar 87401

Exhibit A-1 Leases and Lands

FINAL

To Assignment, Conveyance and Bill of Sale between WPX Energy Production, LLC, Assignor, and LOGOS Resources II, LLC, Assignee

ST	LEASE TRACT COUNTY	WPX AGMT ID	TR #	LESSOR	LESSEE	AGMT TYPE	AGMT EFF DATE	REC INST	REC BK	REC PG	LEASE TRACT - LEGAL DESCRIPTION
CO	LA PLATA	00005815.000	1	SHORT W ALVA	PAUL L. DAVIS	FEE	02/06/1946		257	197	T33N R9W SEC 7 W/2SE/4,SW/4NE/4,SE/4SW/4 LESS A 1.18 ACRE TRACT IN NE CORNER OF THE SW/4NE/4, LA PLATA COUNTY, CO
CO	LA PLATA	00005815.000	2	SHORT W ALVA	PAUL L. DAVIS	FEE	02/06/1946		257	197	T33N R9W SEC 18 E/2NW/4, LA PLATA COUNTY, CO
CO	LA PLATA	00005816.000	1	BROWN ARVIL	PAUL L. DAVIS	FEE	02/08/1946		257	166	T33N R9W SEC 15 SE/4, E/2NE/4 LA PLATA COUNTY, CO
CO	LA PLATA	00005816.000	2	BROWN ARVIL	PAUL L. DAVIS	FEE	02/08/1946		257	166	T33N R9W SEC 14 NW/4NE/4 LA PLATA COUNTY, CO
CO	LA PLATA	00005816.000	4	BROWN ARVIL	PAUL L. DAVIS	FEE	02/08/1946		257	166	T33N R9W SEC 21 S/2SE/4 LA PLATA COUNTY, CO
CO	LA PLATA	00005816.000	5	BROWN ARVIL	PAUL L. DAVIS	FEE	02/08/1946		257	166	T33N R9W SEC 22 E/2SW/4,SW/4SW/4 LA PLATA COUNTY, CO
CO	LA PLATA	00005816.000	6	BROWN ARVIL	PAUL L. DAVIS	FEE	02/08/1946		257	166	T33N R9W SEC 20 W/2NW/4 LESS THE WELLBORE OF UTE 20 #1 DK, LA PLATA COUNTY, CO
CO	LA PLATA	00005816.000	7	BROWN ARVIL	PAUL L. DAVIS	FEE	02/08/1946		257	166	T33N R9W SEC 14 N/2NW/4 LA PLATA COUNTY, CO
CO	LA PLATA	00005817.000	1	TRUJILLO RAYMOND	PAUL L. DAVIS	FEE	02/16/1946		257	201	T33N R9W SEC 23 S/2SE/4, LA PLATA COUNTY, CO
CO	LA PLATA	00005818.000	1	SHARP OLIVER E	PAUL L. DAVIS	FEE	02/07/1946		257	196	T33N R10W SEC 33 SE/4 LA PLATA COUNTY, CO
CO	LA PLATA	00005818.000	2	SHARP OLIVER E	PAUL L. DAVIS	FEE	02/07/1946		257	196	T33N R10W SEC 25 S/2SE/4, LA PLATA COUNTY, CO

Exhibit A-1 Leases and Lands
To Assignment, Conveyance and Bill of Sale between WPX Energy Production, LLC, Assignor, and LOGOS Resources II, LLC, Assignee

ST	LEASE TRACT COUNTY	WPX AGMT ID	TR #	LESSOR	LESSEE	AGMT TYPE	AGMT EFF DATE	REC INST	REC BK	REC PG	LEASE TRACT - LEGAL DESCRIPTION
CO	LA PLATA	00005818.000	3	SHARP OLIVER E	PAUL L. DAVIS	FEE	02/07/1946		257	196	T33N R10W SEC 33 SE/4 LA PLATA COUNTY, CO
CO	LA PLATA	00005819.000	1	SHORT ORAN W	PAUL L. DAVIS	FEE	02/08/1946		257	198	T33N R9W SEC 8 S/2, LA PLATA COUNTY, CO
CO	LA PLATA	00005819.000	2	SHORT ORAN W	PAUL L. DAVIS	FEE	02/08/1946		257	198	T33N R9W SEC 9 W/2SW/4,S/2NW/4, LA PLATA COUNTY, CO
CO	LA PLATA	00005820.000	1	CONRAD DONALD M	PAUL L. DAVIS	FEE	02/08/1946		257	169	T33N R10W SEC 13 NW/4, LA PLATA COUNTY, CO
CO	LA PLATA	00005821.000	1	SHORT ALVA JR ETAL	PAUL L. DAVIS	FEE	02/09/1946		257	200	T33N R9W SEC 7 SE/4NE/4,E/2SE/4 NW/4NE/4 BEING THAT PART OF NWNE LYING WEST OF COLORADO STATE HIGHWAY U.S. 550, LESS 5.492 ACS CONVEYED TO CHAS E. CLOVIS SR. BY DEED DATED 3/6/45, REC. VOL 249, PG 307, LA PLATA COUNTY RECORDS. SW/4NE/4 PART OF SWNE DESCRIBED AS BEGINNING AT NORTHEAST CORNER OF SWNE; THENCE SOUTH 380 FEET; THENCE WEST 135 FEET; THENCE NORTH 380 FEET; THENCE EAST 135 FEET TO POB, LA PLATA COUNTY, CO
CO	LA PLATA	00005822.000	1	KOON RAYMOND H	PAUL L. DAVIS	FEE	02/08/1946		257	182	T33N R9W SEC 19 NE/4SW/4, LOT 3 (40.44), LESS 3.10 ACS RR R/W, LA PLATA COUNTY, CO
CO	LA PLATA	00005822.000	2	KOON RAYMOND H	PAUL L. DAVIS	FEE	02/08/1946		257	182	T33N R9W SEC 19 NW/4SE/4, LA PLATA COUNTY, CO
CO	LA PLATA	00005823.000	1	JOHNSON MELVIN W	PAUL L. DAVIS	FEE	02/09/1946		257	179	T33N R9W SEC 19 SW/4NE/4 LA PLATA COUNTY, CO
CO	LA PLATA	00005824.001	1	PAXTON GEORGE ETUX	PAUL L. DAVIS	FEE	02/09/1946		257	195	T33N R10W SEC 36 SW/4SE/4,S/2NW/4SE/4, LA PLATA COUNTY, CO
CO	LA PLATA	00005824.002	1	CRAWFORD JOHN E ETAL	STANOLIND OIL & GAS CO.	FEE	07/15/1954		332	7	T33N R10W SEC 36 SW/4SE/4,S/2NW/4SE/4 LA PLATA COUNTY, CO

Exhibit A-1 Leases and Lands

FINAL

To Assignment, Conveyance and Bill of Sale between WPX Energy Production, LLC, Assignor, and LOGOS Resources II, LLC, Assignee

ST	LEASE TRACT COUNTY	WPX AGMT ID	TR #	LESSOR	LESSEE	AGMT TYPE	AGMT EFF DATE	REC INST	REC BK	REC PG	LEASE TRACT - LEGAL DESCRIPTION
CO	LA PLATA	00005824.003	1	REGAN JOHN	STANOLIND OIL & GAS CO.	FEE	07/15/1954		332	257	T33N R10W SEC 36 SW/4SE/4,S/2NW/4SE/4 LA PLATA COUNTY, CO
CO	LA PLATA	00005825.000	1	RHODES CHARLES ETUX	PAUL L. DAVIS	FEE	02/11/1946		257	194	T33N R10W SEC 36 SE/4NW/4 LESS 1 AC TRACT LA PLATA COUNTY, CO
CO	LA PLATA	00005825.000	2	RHODES CHARLES ETUX	PAUL L. DAVIS	FEE	02/11/1946		257	194	T33N R10W SEC 36 SW/4NE/4 ALL THAT PART LYING WEST OF PUBLIC ROAD (35 ACS) LA PLATA COUNTY, CO
CO	LA PLATA	00005826.001	1	OWENS WALTER ETUX	PAUL L. DAVIS	FEE	02/11/1946		257	178	T33N R10W SEC 11 SE/4SE/4 LA PLATA COUNTY, CO
CO	LA PLATA	00005826.001	2	OWENS WALTER ETUX	PAUL L. DAVIS	FEE	02/11/1946		257	178	T33N R10W SEC 36 SE/4SE/4,S/2NE/4SE/4, LA PLATA COUNTY, CO
CO	LA PLATA	00005826.001	3	OWENS WALTER ETUX	PAUL L. DAVIS	FEE	02/11/1946		257	178	T33N R10W SEC 14 N/2NE/4NE/4 LA PLATA COUNTY, CO
CO	LA PLATA	00005826.002	1	CRAWFORD JOHN E ETAL	STANOLIND OIL & GAS CO.	FEE	07/15/1954		332	9	T33N R10W SEC 36 SE/4SE/4,S/2NE/4SE/4 LA PLATA COUNTY, CO
CO	LA PLATA	00005826.003	1	REGAN JOHN	STANOLIND OIL & GAS CO.	FEE	07/15/1954		332	259	T33N R10W SEC 36 SE/4SE/4,S/2NE/4SE/4 LA PLATA COUNTY, CO
CO	LA PLATA	00005827.000	1	ESHELMAN ROY L ETUX	PAUL L. DAVIS	FEE	02/11/1946		257	173	T33N R9W SEC 18 NW/4SE/4, LA PLATA COUNTY, CO
CO	LA PLATA	00005828.000	1	MASTERS S H	PAUL L. DAVIS	FEE	02/07/1946		257	187	T33N R9W SEC 6 LOT 5 LESS 3.05 ACS RR R/W LA PLATA COUNTY, CO
CO	LA PLATA	00005828.000	2	MASTERS S H	PAUL L. DAVIS	FEE	02/07/1946		257	187	T33N R10W SEC 1 SE/4NE/4 LA PLATA COUNTY, CO

Exhibit A-1 Leases and Lands

FINAL

To Assignment, Conveyance and Bill of Sale between WPX Energy Production, LLC, Assignor, and LOGOS Resources II, LLC, Assignee

ST	LEASE TRACT COUNTY	WPX AGMT ID	TR #	LESSOR	LESSEE	AGMT TYPE	AGMT EFF DATE	REC INST	REC BK	REC PG	LEASE TRACT - LEGAL DESCRIPTION
CO	LA PLATA	00005829.000	1	TRUJILLO SAM ETUX	PAUL L. DAVIS	FEE	02/08/1946		257	203	T33N R9W SEC 18 W/2NW/4(LOTS 1,2) LESS 6.13 ACS RR R/W4 LA PLATA COUNTY, CO
CO	LA PLATA	00005829.000	2	TRUJILLO SAM ETUX	PAUL L. DAVIS	FEE	02/08/1946		257	203	T33N R9W SEC 7 SW/4SW/4(LOT 4) LESS 3.03 ACS RR R/W LA PLATA COUNTY, CO
CO	LA PLATA	00005829.000	3	TRUJILLO SAM ETUX	PAUL L. DAVIS	FEE	02/08/1946		257	203	T33N R10W SEC 12 SE/4SE/4 LA PLATA COUNTY, CO
CO	LA PLATA	00005830.000	1	MOORE D J DR	PAUL L. DAVIS	FEE	02/14/1946		257	189	T33N R9W SEC 31 N/2NE/4 LA PLATA COUNTY, CO
CO	LA PLATA	00005830.000	2	MOORE D J DR	PAUL L. DAVIS	FEE	02/14/1946		257	189	T33N R9W SEC 31 NE/4NW/4 LA PLATA COUNTY, CO
CO	LA PLATA	00005831.000	1	MASON EDISON	PAUL L. DAVIS	FEE	02/14/1946		257	188	T33N R10W SEC 13 N/2NE/4, LA PLATA COUNTY, CO
CO	LA PLATA	00005832.001	1	MARTINEZ CARLOTA G	PAUL L. DAVIS	FEE	02/16/1946		257	186	T33N R9W SEC 13 SW/4SE/4, LA PLATA COUNTY, CO
CO	LA PLATA	00005832.001	2	MARTINEZ CARLOTA G	PAUL L. DAVIS	FEE	02/16/1946		257	186	T33N R9W SEC 24: NE/4NW/4, LA PLATA COUNTY, CO
CO	LA PLATA	00005832.001	3	MARTINEZ CARLOTA G	PAUL L. DAVIS	FEE	02/16/1946		257	186	T33N R9W SEC 24: NW/4NE/4, LA PLATA COUNTY, CO
CO	LA PLATA	00005832.001	4	MARTINEZ CARLOTA G	PAUL L. DAVIS	FEE	02/16/1946		257	186	T33N R9W SEC 13: SE/4SW/4, LA PLATA COUNTY, CO
CO	LA PLATA	00005833.000	1	JACQUEZ THOMAS	PAUL L. DAVIS	FEE	02/18/1946		257	181	T33N R10W SEC 28 SE/4NW/4,NW/4NE/4 LA PLATA COUNTY, CO
CO	LA PLATA	00005834.000	1	HUGHS F B ETUX	PAUL L. DAVIS	FEE	02/11/1946		257	177	T33N R9W SEC 19 NW/4NE/4, LA PLATA COUNTY, CO

FINAL

Exhibit A-1 Leases and Lands, Page 12 of 56

8 40

Exhibit A-1 Leases and Lands
To Assignment, Conveyance and Bill of Sale between WPX Energy Production, LLC, Assignor, and LOGOS Resources II, LLC, Assignee

FINAL

ST	LEASE TRACT COUNTY	WPX AGMT ID	TR #	LESSOR	LESSEE	AGMT TYPE	AGMT EFF DATE	REC INST	REC BK	REC PG	LEASE TRACT - LEGAL DESCRIPTION
CO	LA PLATA	00005840.001	3	SMITH E A	PAUL L. DAVIS	FEE	02/16/1946		257	230	T33N R9W SEC 11 S/2SW/4 LA PLATA COUNTY, CO
CO	LA PLATA	00005841.001	1	MAESTAS ANTONIO	PAUL L. DAVIS	FEE	02/18/1946		257	226	T33N R10W SEC 11 SE/4NE/4 LA PLATA COUNTY, CO
CO	LA PLATA	00005842.000	1	TRUJILLO ERNEST F	PAUL L. DAVIS	FEE	02/08/1946		257	231	T33N R10W SEC 13 E/2SE/4, LA PLATA COUNTY, CO
CO	LA PLATA	00005842.000	2	TRUJILLO ERNEST F	PAUL L. DAVIS	FEE	02/08/1946		257	231	T33N R9W SEC 18 W/2SW/4 (LOTS 3,4), LA PLATA COUNTY, CO
CO	LA PLATA	00005843.000	1	HUNGERFORD VICTOR	PAUL L. DAVIS	FEE	03/01/1946		257	222	T33N R9W SEC 6 LOT 2, (LESS 6.714 ACRE TRACT OUT OF LOT 2), SW/4NE/4,SE/4NW/4,N/2NW/4SE/4 LA PLATA COUNTY, CO
CO	LA PLATA	00005844.001	1	MARTINEZ J FRANK	PAUL L. DAVIS	FEE	02/19/1946		257	223	T33N R10W SEC 11 NE/4NE/4 (THE WEST 35 ACRES OF NENE), LA PLATA COUNTY, CO
CO	LA PLATA	00005845.000	1	GONZALES FLORIPA M	PAUL L. DAVIS	FEE	02/18/1946		257	221	T33N R10W SEC 11 NW/4SE/4(THE WEST 1/4 OF NWSE) LA PLATA COUNTY, CO
CO	LA PLATA	00005846.000	1	MOURER SAM	PAUL L. DAVIS	FEE	02/20/1946		257	227	T33N R9W SEC 2 SW/4SW/4 LA PLATA COUNTY, CO
CO	LA PLATA	00005847.000	1	BARNES P H	STANOLIND OIL AND GAS COMPANY	FEE	03/13/1946		259	185	T33N R9W SEC 1 SE/4NE/4, LA PLATA COUNTY, CO
CO	LA PLATA	00005848.000	1	MEDINA ALEJANDRO	PAUL L. DAVIS	FEE	02/20/1946		257	232	T33N R10W SEC 11 NW/4SE/4(THE EAST 30 ACRES OF NWSE), LA PLATA COUNTY, CO
CO	LA PLATA	00005849.000	1	BAILEY JOHN T	PAUL L. DAVIS	FEE	02/14/1946		257	234	T33N R9W SEC 1 N/2SW/4NE/4,NW/4NE/4(LOT 2) LA PLATA COUNTY, CO
CO	LA PLATA	00005849.000	2	BAILEY JOHN T	PAUL L. DAVIS	FEE	02/14/1946		257	234	T33N R9W SEC 1 NE/4NE/4(LOT 1), LA PLATA COUNTY, CO

8010 Afton Place, Farmington, NM 87401

Exhibit A-1 Leases and Lands

FINAL

To Assignment, Conveyance and Bill of Sale between WPX Energy Production, LLC, Assignor, and LOGOS Resources II, LLC, Assignee

ST	LEASE TRACT COUNTY	WPX AGMT ID	TR #	LESSOR	LESSEE	AGMT TYPE	AGMT EFF DATE	REC INST	REC BK	REC PG	LEASE TRACT - LEGAL DESCRIPTION
CO	LA PLATA	00005850.000	1	BAILEY JOHN T ETAL	PAUL L. DAVIS	FEE	02/14/1946		257	233	T33N R9W SEC 13 N/2NW/4 LA PLATA COUNTY, CO
CO	LA PLATA	00005850.000	2	BAILEY JOHN T ETAL	PAUL L. DAVIS	FEE	02/14/1946		257	233	T33N R9W SEC 11 SE/4SE/4, LA PLATA COUNTY, CO
CO	LA PLATA	00005850.000	3	BAILEY JOHN T ETAL	PAUL L. DAVIS	FEE	02/14/1946		257	233	T33N R9W SEC 12 SW/4 LA PLATA COUNTY, CO
CO	LA PLATA	00005850.000	4	BAILEY JOHN T ETAL	PAUL L. DAVIS	FEE	02/14/1946		257	233	T33N R9W SEC 13 NW/4NE/4, LA PLATA COUNTY, CO
CO	LA PLATA	00005851.000	1	MAESTAS PEDRO	PAUL L. DAVIS	FEE	02/20/1946		257	237	T33N R10W SEC 2 SE/4SE/4, LA PLATA COUNTY, CO
CO	LA PLATA	00005852.000	1	MAESTAS LUCIANO	PAUL L. DAVIS	FEE	02/20/1946		257	236	T33N R10W SEC 11 NE/4NE/4(EAST 5 ACRES), LA PLATA COUNTY, CO
CO	LA PLATA	00005853.000	1	CLOVIS C E SR	PAUL L. DAVIS	FEE	03/01/1946		257	243	T33N R9W SEC 6 SE/4NE/4,SW/4SE/4,S/2NW/4SE/4,E/2SE/4 LA PLATA COUNTY, CO
CO	LA PLATA	00005853.000	2	CLOVIS C E SR	PAUL L. DAVIS	FEE	03/01/1946		257	243	T34N R9W SEC 32 S/2NW/4,N/2SW/4,W/2SE/4 LA PLATA COUNTY, CO
CO	LA PLATA	00005853.000	3	CLOVIS C E SR	PAUL L. DAVIS	FEE	03/01/1946		257	243	T33N R9W SEC 8 S/2NW/4, NE/4NW/4 LA PLATA COUNTY, CO
CO	LA PLATA	00005853.000	4	CLOVIS C E SR	PAUL L. DAVIS	FEE	03/01/1946		257	243	T33N R9W SEC 5 SE/4SW/4 LA PLATA COUNTY, CO
CO	LA PLATA	00005853.000	5	CLOVIS C E SR	PAUL L. DAVIS	FEE	03/01/1946		257	243	T33N R9W SEC 7 NE/4NE/4,12 ACS IN NW/4NE/4 LA PLATA COUNTY, CO
CO	LA PLATA	00005854.001	1	FEDERAL LAND BANK OF WICH	STANOLIND OIL AND GAS COMPANY	FEE	04/09/1946		259	236	T33N R9W SEC 2 SE/4SW/4,N/2SW/4, LA PLATA COUNTY, CO
CO	LA PLATA	00005855.001	1	FED LAND BANK OF WICHITA	STANOLIND OIL AND GAS COMPANY	FEE	04/09/1946		259	219	T33N R9W SEC 2 SE/4SW/4,N/2SW/4 LA PLATA COUNTY, CO

2010 Afton Place, Farmington, nm 87401

Exhibit A-1 Leases and Lands

FINAL

To Assignment, Conveyance and Bill of Sale between WPX Energy Production, LLC, Assignor, and LOGOS Resources II, LLC, Assignee

ST	LEASE TRACT COUNTY	WPX AGMT ID	TR #	LESSOR	LESSEE	AGMT TYPE	AGMT EFF DATE	REC INST	REC BK	REC PG	LEASE TRACT - LEGAL DESCRIPTION
CO	LA PLATA	00005855.001	2	FED LAND BANK OF WICHITA	STANOLIND OIL AND GAS COMPANY	FEE	04/09/1946		259	219	T33N R9W SEC 2 SE/4 LA PLATA COUNTY, CO
CO	LA PLATA	00005855.001	3	FED LAND BANK OF WICHITA	STANOLIND OIL AND GAS COMPANY	FEE	04/09/1946		259	219	T33N R9W SEC 3 W/2SE/4,SW/4,NE/4SE/4 LA PLATA COUNTY, CO
CO	LA PLATA	00005855.001	4	FED LAND BANK OF WICHITA	STANOLIND OIL AND GAS COMPANY	FEE	04/09/1946		259	219	T33N R9W SEC 4 SE/4 LA PLATA COUNTY, CO
CO	LA PLATA	00005855.001	5	FED LAND BANK OF WICHITA	STANOLIND OIL AND GAS COMPANY	FEE	04/09/1946		259	219	T33N R9W SEC 1 NW/4NW/4 LA PLATA COUNTY, CO
CO	LA PLATA	00005855.001	6	FED LAND BANK OF WICHITA	STANOLIND OIL AND GAS COMPANY	FEE	04/09/1946		259	219	T33N R9W SEC 1 S/2NW/4,NE/4NW/4,S/2SW/4NE/4 LA PLATA COUNTY, CO
CO	LA PLATA	00005855.001	7	FED LAND BANK OF WICHITA	STANOLIND OIL AND GAS COMPANY	FEE	04/09/1946		259	219	T33N R9W SEC 24 S/2NW/4,NW/4SW/4 LA PLATA COUNTY, CO
CO	LA PLATA	00005855.001	8	FED LAND BANK OF WICHITA	STANOLIND OIL AND GAS COMPANY	FEE	04/09/1946		259	219	T33N R9W SEC 24 SW/4NE/4 LA PLATA COUNTY, CO
CO	LA PLATA	00005855.001	9	FED LAND BANK OF WICHITA	STANOLIND OIL AND GAS COMPANY	FEE	04/09/1946		259	219	T34N R9W SEC 34 N/2SE/4 LA PLATA COUNTY, CO
CO	LA PLATA	00005855.001	10	FED LAND BANK OF WICHITA	STANOLIND OIL AND GAS COMPANY	FEE	04/09/1946		259	219	T33N R9W SEC 3 SE/4NW/4,S/2NE/4 LA PLATA COUNTY, CO
CO	LA PLATA	00005855.001	11	FED LAND BANK OF WICHITA	STANOLIND OIL AND GAS COMPANY	FEE	04/09/1946		259	219	T33N R9W SEC 8 NE/4 LA PLATA COUNTY, CO
CO	LA PLATA	00005856.001	1	FED LAND BANK OF WICHITA	STANOLIND OIL AND GAS COMPANY	FEE	04/09/1946		259	227	T33N R9W SEC 2 SE/4 LA PLATA COUNTY, CO

from lease, g 3

Exhibit A-1 Leases and Lands
To Assignment, Conveyance and Bill of Sale between WPX Energy Production, LLC, Assignor, and LOGOS Resources II, LLC, Assignee

ST	LEASE TRACT COUNTY	WPX AGMT ID	TR #	LESSOR	LESSEE	AGMT TYPE	AGMT EFF DATE	REC INST	REC BK	REC PG	LEASE TRACT - LEGAL DESCRIPTION
CO	LA PLATA	00005857.001	1	FED LAND BANK OF WICHITA	STANOLIND OIL AND GAS COMPANY	FEE	04/09/1946		259	238	T33N R9W SEC 3 W/2SE/4,SW/4,NE/4SE/4 LA PLATA COUNTY, CO
CO	LA PLATA	00005857.001	2	FED LAND BANK OF WICHITA	STANOLIND OIL AND GAS COMPANY	FEE	04/09/1946		259	238	T33N R9W SEC 3 SE/4NW/4,S/2NE/4 LA PLATA COUNTY, CO
CO	LA PLATA	00005858.001	1	FED LAND BANK OF WICHITA	STANOLIND OIL AND GAS COMPANY	FEE	04/09/1946		259	240	T33N R9W SEC 4 SE/4 LA PLATA COUNTY, CO
CO	LA PLATA	00005858.001	2	FED LAND BANK OF WICHITA	STANOLIND OIL AND GAS COMPANY	FEE	04/09/1946		259	240	T33N R9W SEC 8 NE/4 LA PLATA COUNTY, CO
CO	LA PLATA	00005859.001	1	FED LAND BANK OF WICHITA	STANOLIND OIL AND GAS COMPANY	FEE	04/09/1946		259	235	T33N R9W SEC 1 NW/4NW/4 LA PLATA COUNTY, CO
CO	LA PLATA	00005859.001	2	FED LAND BANK OF WICHITA	STANOLIND OIL AND GAS COMPANY	FEE	04/09/1946		259	235	T33N R9W SEC 1 S/2NW/4,NE/4NW/4,S/2SW/4NE/4 LA PLATA COUNTY, CO
CO	LA PLATA	00005860.001	1	FED LAND BANK OF WICHITA	STANOLIND OIL AND GAS COMPANY	FEE	04/09/1946		259	223	T33N R9W SEC 24 S/2NW/4,NW/4SW/4 LA PLATA COUNTY, CO
CO	LA PLATA	00005860.001	2	FED LAND BANK OF WICHITA	STANOLIND OIL AND GAS COMPANY	FEE	04/09/1946		259	223	T33N R9W SEC 24 SW/4NE/4 LA PLATA COUNTY, CO
CO	LA PLATA	00005861.000	1	MAESTAS P ETAL	PAUL L. DAVIS	FEE	03/01/1946		257	362	T33N R9W SEC 23 S/2NE/4,N/2SE/4, LA PLATA COUNTY, CO
CO	LA PLATA	00005862.000	1	MCCARVILLE JOHN E	PAUL L. DAVIS	FEE	02/14/1946		257	437	T33N R9W SEC 14 SW/4,S/2NW/4 LA PLATA CO, CO
CO	LA PLATA	00005862.000	2	MCCARVILLE JOHN E	PAUL L. DAVIS	FEE	02/14/1946		257	437	T33N R9W SEC 14 SW/4NE/4, NW/4SE/4, INSOFAR AND ONLY INSOFAR AS LANDS COVER OUTSIDE OF BONDAD 33-9#34 WELLBORE. LAPLATA CO. CO

2010 Aston Place, Farmington, NM 87401

Exhibit A-1 Leases and Lands
To Assignment, Conveyance and Bill of Sale between WPX Energy Production, LLC, Assignor, and LOGOS Resources II, LLC, Assignee

ST	LEASE TRACT COUNTY	WPX AGMT ID	TR #	LESSOR	LESSEE	AGMT TYPE	AGMT EFF DATE	REC INST	REC BK	REC PG	LEASE TRACT - LEGAL DESCRIPTION
CO	LA PLATA	00005863.000	1	DAVIS M FRANK	STANOLIND OIL AND GAS COMPANY	FEE	02/19/1946		259	244	T33N R10W SEC 2 SE/4NE/4, NE/4SE/4 LA PLATA COUNTY, CO
CO	LA PLATA	00005863.000	2	DAVIS M FRANK	STANOLIND OIL AND GAS COMPANY	FEE	02/19/1946		259	244	T33N R9W SEC 23 S/2SW/4, LA PLATA COUNTY, CO
CO	LA PLATA	00005863.000	3	DAVIS M FRANK	STANOLIND OIL AND GAS COMPANY	FEE	02/19/1946		259	244	T33N R10W SEC 3 N/2SE/4, NE/4SW/4 LA PLATA COUNTY, CO
CO	LA PLATA	00005864.000	1	SHARP MYRL F	PAUL L. DAVIS	FEE	06/06/1946		257	501	T33N R10W SEC 25 N/2SE/4 LA PLATA COUNTY, CO
CO	LA PLATA	00005865.000	1	BROWN ROY M	PAUL L. DAVIS	FEE	07/11/1946		257	579	T33N R9W SEC 20 W/2SW/4 LA PLATA COUNTY, CO
CO	LA PLATA	00005865.000	2	BROWN ROY M	PAUL L. DAVIS	FEE	07/11/1946		257	579	T33N R9W SEC 29 SW/4 LA PLATA COUNTY, CO
CO	LA PLATA	00005865.000	3	BROWN ROY M	PAUL L. DAVIS	FEE	07/11/1946		257	579	T33N R9W SEC 30 SE/4 LA PLATA COUNTY, CO
CO	LA PLATA	00005865.000	4	BROWN ROY M	PAUL L. DAVIS	FEE	07/11/1946		257	579	T33N R9W SEC 19 SE/4SE/4 LA PLATA COUNTY, CO
CO	LA PLATA	00005866.000	1	WOODS R H	STANOLIND OIL AND GAS COMPANY	FEE	07/16/1946		259	217	T33N R9W SEC 18 E/2NE/4 LA PLATA COUNTY, CO
CO	LA PLATA	00005866.000	2	WOODS R H	STANOLIND OIL AND GAS COMPANY	FEE	07/16/1946		259	217	T33N R9W SEC 19 E/2NE/4 LA PLATA COUNTY, CO
CO	LA PLATA	00005867.000	1	ANDERSON A J	PAUL L. DAVIS	FEE	07/10/1946		259	113	T33N R9W SEC 30 SE/4SW/4, LOT 4(39.720) LA PLATA COUNTY, CO

2010
Afton, CO
Plata
Fairview
N 87401

Exhibit A-1 Leases and Lands

FINAL

To Assignment, Conveyance and Bill of Sale between WPX Energy Production, LLC, Assignor, and LOGOS Resources II, LLC, Assignee

ST	LEASE TRACT COUNTY	WPX AGMT ID	TR #	LESSOR	LESSEE	AGMT TYPE	AGMT EFF DATE	REC INST	REC BK	REC PG	LEASE TRACT - LEGAL DESCRIPTION
CO	LA PLATA	00005868.000	1	LARRIBAS ADELLA	PAUL L. DAVIS	FEE	03/01/1946		259	315	T33N R9W SEC 19 NE/4SE/4 LA PLATA COUNTY, CO
CO	LA PLATA	00005869.000	1	WILSON W J	STANOLIND OIL & GAS CO.	FEE	07/01/1947		267	19	T33N R10W SEC 25 S/2NE/4 LA PLATA COUNTY, CO
CO	LA PLATA	00005871.000	1	SHORT W ALVA	STANOLIND OIL AND GAS COMPANY	FEE	07/27/1949		281	435	T33N R9W SEC 6 NW/4NE/4, A 6.274 ACRE TRACT AND A .44 ACRE TRACT LA PLATA COUNTY, CO
CO	LA PLATA	00005872.000	1	CIENFUEGOS LUCIANO	STANOLIND OIL AND GAS COMPANY	FEE	11/23/1951		298	281	T33N R9W SEC 19 SW/4SE/4, LA PLATA COUNTY, CO
CO	LA PLATA	00005872.000	2	CIENFUEGOS LUCIANO	STANOLIND OIL AND GAS COMPANY	FEE	11/23/1951		298	281	T33N R9W SEC 19 SE/4SW/4, LA PLATA COUNTY, CO
CO	LA PLATA	00005874.000	1	BEEGLE ISABELLE H	STANOLIND OIL & GAS CO.	FEE	02/05/1951		297	229	T33N R10W SEC 36 SW/4 LA PLATA COUNTY, CO
CO	LA PLATA	00005875.001	1	SUTTON DELBERT K	STANOLIND OIL & GAS CO.	FEE	06/12/1954		331	152	T33N R10W SEC 36 N/2N/2SE/4 LA PLATA COUNTY, CO
CO	LA PLATA	00005875.002	1	CRAWFORD JOHN E	STANOLIND OIL & GAS CO.	FEE	07/15/1954		332	11	T33N R10W SEC 36 N/2N/2SE/4 LA PLATA COUNTY, CO
CO	LA PLATA	00005875.003	1	REGAN JOHN	STANOLIND OIL & GAS CO.	FEE	07/15/1954		332	255	T33N R10W SEC 36 N/2N/2SE/4 LA PLATA COUNTY, CO
CO	LA PLATA	00005876.000	1	BONDS RUSSELL V	PAUL L. DAVIS	FEE	02/11/1946		257	167	T32N R10W SEC 12 NW/4NE/4, LA PLATA COUNTY, CO
CO	LA PLATA	00005876.000	2	BONDS RUSSELL V	PAUL L. DAVIS	FEE	02/11/1946		257	167	T32N R10W SEC 12 NE/4NW/4, LA PLATA COUNTY, CO
CO	LA PLATA	00005877.000	1	HUTCHIN BELLE C	PAUL L. DAVIS	FEE	02/15/1946		257	176	T32N R10W SEC 10 NE/4NW/4, N/2NE/4 LA PLATA COUNTY, CO

2010 for last, 5th 8 1/2

Exhibit A-1 Leases and Lands

FINAL

To Assignment, Conveyance and Bill of Sale between WPX Energy Production, LLC, Assignor, and LOGOS Resources II, LLC, Assignee

ST	LEASE TRACT COUNTY	WPX AGMT ID	TR #	LESSOR	LESSEE	AGMT TYPE	AGMT EFF DATE	REC INST	REC BK	REC PG	LEASE TRACT - LEGAL DESCRIPTION
CO	LA PLATA	00005877.000	2	HUTCHIN BELLE C	PAUL L. DAVIS	FEE	02/15/1946		257	176	T32N R10W SEC 11 NW/4NW/4 LA PLATA COUNTY, CO
CO	LA PLATA	00005878.000	1	WELK FRANK J	PAUL L. DAVIS	FEE	02/12/1946		257	202	T32N R10W SEC 12 S/2SE/4 LA PLATA COUNTY, CO
CO	LA PLATA	00005878.000	2	WELK FRANK J	PAUL L. DAVIS	FEE	02/12/1946		257	202	T32N R10W SEC 13 NW/4NE/4 LA PLATA COUNTY, CO
CO	LA PLATA	00005879.000	1	GARDNER J B	PAUL L. DAVIS	FEE	02/15/1946		257	175	T32N R10W SEC 17 W/2SE/4 SEC 20 W/2NE/4,N/2SW/4,E/2NW/4 SEC 22 W/2NW/4,SE/4NW/4,NE/4SW/4 LA PLATA COUNTY, CO
CO	LA PLATA	00005879.000	2	GARDNER J B	PAUL L. DAVIS	FEE	02/15/1946		257	175	T32N R10W SEC 15 SW/4SW/4 SEC 16 SE/4SW/4, S/2SE/4 LA PLATA COUNTY, CO
CO	LA PLATA	00005880.001	1	MCLEAN ALEX C ETUX	PAUL L. DAVIS	FEE	02/11/1946		257	191	T32N R10W SEC 13 SE/4NE/4, LA PLATA COUNTY, CO
CO	LA PLATA	00005881.000	1	DAY GEORGE V	PAUL L. DAVIS	FEE	02/08/1946		257	172	T32N R10W SEC 12 NE/4NE/4, LA PLATA COUNTY, CO
CO	LA PLATA	00005882.000	1	SEVER EUGENE F	PAUL L. DAVIS	FEE	02/14/1946		257	229	T32N R10W SEC 13 NE/4NE/4, LA PLATA COUNTY, CO
CO	LA PLATA	00005883.000	1	SIMPSON FRANCIS M	PAUL L. DAVIS	FEE	02/14/1946		257	235	T32N R10W SEC 12 SE/4NE/4, LA PLATA COUNTY, CO
CO	LA PLATA	00005884.000	1	UPTEGROVE ORA ETAL	PAUL L. DAVIS	FEE	08/26/1946		259	114	T32N R10W SEC 10 SE/4NE/4 LA PLATA COUNTY, CO
CO	LA PLATA	00005884.000	2	UPTEGROVE ORA ETAL	PAUL L. DAVIS	FEE	08/26/1946		259	114	T32N R10W SEC 11 SW/4NW/4 LA PLATA COUNTY, CO

After Place, Federal 2 111 87401

Exhibit A-1 Leases and Lands

FINAL

To Assignment, Conveyance and Bill of Sale between WPX Energy Production, LLC, Assignor, and LOGOS Resources II, LLC, Assignee

ST	LEASE TRACT COUNTY	WPX AGMT ID	TR #	LESSOR	LESSEE	AGMT TYPE	AGMT EFF DATE	REC INST	REC BK	REC PG	LEASE TRACT - LEGAL DESCRIPTION
CO	LA PLATA	00005885.000	1	CLARK H T ETAL	H. K. RIDDLE	FEE	07/06/1954		331	340	T32N R10W SEC 19 SE/4NW/4,S/2NE/4,NE/4SE/4(LOT 6)(43.950) LA PLATA COUNTY, CO
CO	LA PLATA	00005886.000	1	BRADFIELD MERTA	W. E. RENNIE	FEE	10/17/1945		253	227	T33N R8W SEC 2 SE/4SE/4,NW/4NE/4,E/2NW/4 LA PLATA COUNTY, CO
CO	LA PLATA	00005886.000	2	BRADFIELD MERTA	W. E. RENNIE	FEE	10/17/1945		253	227	T33N R8W SEC 1 SW/4SW/4,E/2SW/4 LA PLATA COUNTY, CO
CO	LA PLATA	00005887.000	1	GARCIA PATRICIO	STANOLIND OIL AND GAS CO.	FEE	10/23/1945		253	231	T33N R7W SEC 18 SW/4NW/4 LA PLATA COUNTY, CO
CO	LA PLATA	00005888.000	1	GARCIA PATRICIO	W. E. RENNIE	FEE	10/17/1945		253	222	T33N R8W SEC 12 SE/4SE/4 SEC 13 E/2NE/4 SEC 14 SW/4SW/4,E/2SW/4 LA PLATA COUNTY, CO
CO	LA PLATA	00005888.000	2	GARCIA PATRICIO	W. E. RENNIE	FEE	10/17/1945		253	222	T33N R8W SEC 15 SE/4SE/4 LA PLATA COUNTY, CO
CO	LA PLATA	00005889.000	1	MARTINEZ DEMIS P	W. E. RENNIE	FEE	10/17/1945		253	304	T33N R8W SEC 2 W/2SW/4 LA PLATA COUNTY, CO
CO	LA PLATA	00005890.000	1	TIFFANY JOHN A	STANOLIND OIL & GAS CO.	FEE	10/23/1945		253	299	T33N R7W SEC 35 S/2NW/4,N/2NE/4 LESS AND EXCEPT THE WELLBORE OF THE UTE A#1 DK LA PLATA COUNTY, CO
CO	LA PLATA	00005890.000	2	TIFFANY JOHN A	STANOLIND OIL & GAS CO.	FEE	10/23/1945		253	299	T33N R7W SEC 35 SW/4 LA PLATA COUNTY, CO
CO	LA PLATA	00005890.000	3	TIFFANY JOHN A	STANOLIND OIL & GAS CO.	FEE	10/23/1945		253	299	T33N R7W SEC 26 S/2SE/4 LESS AND EXCEPT THE WELLBORE OF THE UTE A#1 DK LA PLATA COUNTY, CO

2010 A n ce, Farmin 10/2/2011 27 1
Hto. Pla 2010 8 40

Exhibit A-1 Leases and Lands
To Assignment, Conveyance and Bill of Sale between WPX Energy Production, LLC, Assignor, and LOGOS Resources II, LLC, Assignee

ST	LEASE TRACT COUNTY	WPX AGMT ID	TR #	LESSOR	LESSEE	AGMT TYPE	AGMT EFF DATE	REC INST	REC BK	REC PG	LEASE TRACT - LEGAL DESCRIPTION
CO	LA PLATA	00005890.000	4	TIFFANY JOHN A	STANOLIND OIL & GAS CO.	FEE	10/23/1945		253	299	T33N R7W SEC 34 SE/4NE/4 LESS AND EXCEPT THE WELLBORE OF THE UTE A#1 DK LA PLATA COUNTY, CO
CO	LA PLATA	00005891.000	1	LARSON NETTIE	STANOLIND OIL & GAS CO.	FEE	10/20/1945		253	297	T33N R7W SEC 7 SE/4SE/4 LA PLATA COUNTY, CO
CO	LA PLATA	00005892.000	1	FORD HOMER D ETUX	W. E. RENNIE	FEE	10/17/1945		253	306	T33N R8W SEC 10 W/2NE/4,W/2 LA PLATA COUNTY, CO
CO	LA PLATA	00005892.000	2	FORD HOMER D ETUX	W. E. RENNIE	FEE	10/17/1945		253	306	T33N R8W SEC 2 SW/4NW/4 LA PLATA COUNTY, CO
CO	LA PLATA	00005893.000	1	COOPER VIRGIL	STANOLIND OIL & GAS CO.	FEE	10/23/1945		253	369	T33N R8W SEC 1 E/2NE/4 (ADA LOT 1,SE/4NE/4) LA PLATA COUNTY, CO
CO	LA PLATA	00005894.000	1	ASHMORE ORLAND	W. E. RENNIE	FEE	10/17/1945		253	310	T33N R8W SEC 2 NE/4NE/4 (ADA LOT 1) LA PLATA COUNTY, CO
CO	LA PLATA	00005894.000	2	ASHMORE ORLAND	W. E. RENNIE	FEE	10/17/1945		253	310	T33N R8W SEC 11 SE/4SW/4 LA PLATA COUNTY, CO
CO	LA PLATA	00005895.000	1	KLUSMAN JOHN	W. E. RENNIE	FEE	10/17/1945		253	311	T33N R8W SEC 2 NW/4NW/4 (ADA LOT 4) LA PLATA COUNTY, CO
CO	LA PLATA	00005896.000	1	GALLEGOS BONIFACIO	STANOLIND OIL & GAS CO.	FEE	10/17/1945		253	312	T33N R8W SEC 2 NW/4SE/4,E/2SW/4 LA PLATA COUNTY, CO
CO	LA PLATA	00005897.001	1	BREWER WILLIAM	W. E. RENNIE	FEE	10/20/1945		253	313	T33N R8W SEC 1 W/2NE/4(80.18),NW/4NW/4(40.28),E/2NW/4(80.08) LA PLATA COUNTY, CO
CO	LA PLATA	00005897.002	1	UNION CENTRAL LIFE INS	STANOLIND OIL & GAS CO.	FEE	09/05/1950		291	571	T33N R8W SEC 1 W/2NE/4(80.18),NW/4NW/4(40.28),E/2NW/4(80.08) LA PLATA COUNTY, CO

8010 Alton Place, Farmington, NM 87401

Exhibit A-1 Leases and Lands

FINAL

To Assignment, Conveyance and Bill of Sale between WPX Energy Production, LLC, Assignor, and LOGOS Resources II, LLC, Assignee

ST	LEASE TRACT COUNTY	WPX AGMT ID	TR #	LESSOR	LESSEE	AGMT TYPE	AGMT EFF DATE	REC INST	REC BK	REC PG	LEASE TRACT - LEGAL DESCRIPTION
CO	LA PLATA	00005898.000	1	ATENCIO ABEL	STANOLIND OIL & GAS CO.	FEE	10/20/1945		253	327	T33N R7W SEC 16 N/2SE/4 LA PLATA COUNTY, CO
CO	LA PLATA	00005899.000	1	ALIRES JUAN E	STANOLIND OIL & GAS CO.	FEE	10/30/1945		253	320	T33N R7W SEC 21 A TRACT OF LAND IN SW/4SW/4 DESCRIBED AS FOLLOWS: BEGINNING AT A POINT ON NORTH LINE OF SWSW, 208.7 FEET WEST OF THE NE CORNER OF SWSW; THENCE SOUTH 417.4 FEET; THENCE WEST 208.7 FEET; THENCE NORTH 417.4 FEET; THENCE EAST 208.7 FEET TO POB. LA PLATA COUNTY, CO
CO	LA PLATA	00005900.000	1	ALIRES EUBERTO	STANOLIND OIL & GAS CO.	FEE	10/30/1945		253	316	T33N R7W SEC 21 PART OF SW/4SW/4 BEGINNING AT THE NE CORNER OF SW/4SW/4; THENCE SOUTH ALONG EAST LINE THEREOF 626.1 FEET; THENCE WEST 208.7 FEET; THENCE NORTH 626.1 FEET; THENCE EAST 208.7 FEET TO POB. LA PLATA COUNTY, CO
CO	LA PLATA	00005901.000	1	OLSON ARTHUR	W. E. RENNIE	FEE	10/17/1945		253	303	T33N R8W SEC 14 NW/4SW/4 LA PLATA COUNTY, CO
CO	LA PLATA	00005901.000	2	OLSON ARTHUR	W. E. RENNIE	FEE	10/17/1945		253	303	T33N R8W SEC 15 N/2SE/4 LA PLATA COUNTY, CO
CO	LA PLATA	00005903.000	1	WORFORD MARIAN	W. E. RENNIE	FEE	10/17/1945		253	301	T33N R8W SEC 10 SW/4SE/4,N/2SE/4,E/2NE/4 LA PLATA COUNTY, CO
CO	LA PLATA	00005903.000	2	WORFORD MARIAN	W. E. RENNIE	FEE	10/17/1945		253	301	T33N R8W SEC 11 W/2NW/4 LA PLATA COUNTY, CO

0012
After Plac. Farmington, N.M. 87401

Exhibit A-1 Leases and Lands
To Assignment, Conveyance and Bill of Sale between WPX Energy Production, LLC, Assignor, and LOGOS Resources II, LLC, Assignee

ST	LEASE TRACT COUNTY	WPX AGMT ID	TR #	LESSOR	LESSEE	AGMT TYPE	AGMT EFF DATE	REC INST	REC BK	REC PG	LEASE TRACT - LEGAL DESCRIPTION
CO	LA PLATA	00005904.000	1	HERRERA FIDEL ETAL	STANOLIND OIL & GAS CO.	FEE	10/30/1945		253	328	T33N R7W SEC 17 A TRACT OF LAND IN NE/4NW/4 DESCRIBED AS FOLLOWS: BEGINNING AT A POINT 480 FEET SOUTH OF NE CORNER OF THE NE/4NW/4 OF SAID SECTION; THENCE WEST 320.3 FEET; THENCE SOUTH 650 FEET; THENCE EAST 320.3 FEET; THENCE NORTH 650 FEET TO POB. LA PLATA COUNTY, CO
CO	LA PLATA	00005905.000	1	GALLEGOS LUCAS	STANOLIND OIL & GAS CO.	FEE	10/31/1945		253	324	T33N R7W SEC 17 S/2NW/4NW/4 LA PLATA COUNTY, CO
CO	LA PLATA	00005906.001	1	SEMLER MARTHA	STANOLIND OIL & GAS CO.	FEE	10/25/1945		253	314	T33N R8W SEC 15 NE/4 LA PLATA COUNTY, CO
CO	LA PLATA	00005906.002	1	MILLER EDWARD	STANOLIND OIL & GAS CO.	FEE	10/25/1945		253	315	T33N R8W SEC 15 NE/4 LA PLATA COUNTY, CO
CO	LA PLATA	00005907.000	1	FNB OF SAN JACINTO	STANOLIND OIL & GAS CO.	FEE	10/20/1945		253	365	T33N R7W SEC 19 NE/4NE/4 LA PLATA COUNTY, CO
CO	LA PLATA	00005907.000	2	FNB OF SAN JACINTO	STANOLIND OIL & GAS CO.	FEE	10/20/1945		253	365	T33N R7W SEC 20 NW/4NW/4 LA PLATA COUNTY, CO
CO	LA PLATA	00005908.000	1	PROUTY HARRY ETUX	STANOLIND OIL & GAS CO.	FEE	10/20/1945		253	360	T33N R8W SEC 13 S/2SW/4 LA PLATA COUNTY, CO
CO	LA PLATA	00005908.000	2	PROUTY HARRY ETUX	STANOLIND OIL & GAS CO.	FEE	10/20/1945		253	360	T33N R8W SEC 14 E/2SE/4SE/4 LA PLATA COUNTY, CO
CO	LA PLATA	00005909.000	1	SALVADOR VICTORIA W	STANOLIND OIL & GAS CO.	FEE	10/29/1945		253	318	T33N R7W SEC 21 SW/4SW/4 (LESS 4 TRACTS OF LAND CONTAINING 11 ACRES) LA PLATA COUNTY, CO
CO	LA PLATA	00005909.000	2	SALVADOR VICTORIA W	STANOLIND OIL & GAS CO.	FEE	10/29/1945		253	318	T33N R7W SEC 28 NW/4NW/4 LA PLATA COUNTY, CO

2010 Affon place, Farmington, NM 87401

Exhibit A-1 Leases and Lands
To Assignment, Conveyance and Bill of Sale between WPX Energy Production, LLC, Assignor, and LOGOS Resources II, LLC, Assignee

ST	LEASE TRACT COUNTY	WPX AGMT ID	TR #	LESSOR	LESSEE	AGMT TYPE	AGMT EFF DATE	REC INST	REC BK	REC PG	LEASE TRACT - LEGAL DESCRIPTION
CO	LA PLATA	00005910.000	1	LARSON NETTIE	STANOLIND OIL & GAS CO.	FEE	10/29/1945		253	323	T33N R7W SEC 18 NE/4NE/4NE/4 SEC 18 THAT PART OF NW/4NE/4NE/4 LYING EAST OF D&RGW RR RIGHT-OF-WAY LA PLATA COUNTY, CO
CO	LA PLATA	00005910.000	2	LARSON NETTIE	STANOLIND OIL & GAS CO.	FEE	10/29/1945		253	323	T33N R7W SEC 7 THE SOUTH 38 RODS OF NE/4SE/4 LA PLATA COUNTY, CO
CO	LA PLATA	00005911.000	1	LUCERO LUCY S	STANOLIND OIL & GAS CO.	FEE	10/30/1945		253	329	T33N R7W SEC 18 SW/4NE/4NE/4 LA PLATA COUNTY, CO
CO	LA PLATA	00005912.000	1	PARRY E W ETAL	STANOLIND OIL AND GAS CO.	FEE	10/20/1945		253	332	T33N R7W SEC 27 SE/4,S/2NE/4 LA PLATA COUNTY, CO
CO	LA PLATA	00005912.000	2	PARRY E W ETAL	STANOLIND OIL AND GAS CO.	FEE	10/20/1945		253	332	T33N R7W SEC 26 W/2SW/4NW/4 LA PLATA COUNTY, CO
CO	LA PLATA	00005912.000	3	PARRY E W ETAL	STANOLIND OIL AND GAS CO.	FEE	10/20/1945		253	332	T33N R7W SEC 34 N/2NE/4 LA PLATA COUNTY, CO
CO	LA PLATA	00005913.000	1	GARCIA THOMAS F ETAL	STANOLIND OIL & GAS CO.	FEE	10/30/1945		253	331	T33N R7W SEC 7 NORTH 10 ACRES OF NE/4NE/4, LESS A STRIP 12 FEET WIDE OFF EAST SIDE FOR COUNTY ROAD LA PLATA COUNTY, CO
CO	LA PLATA	00005914.000	1	DUNCAN E A ETAL	STANOLIND OIL & GAS CO.	FEE	11/01/1945		253	334	T33N R7W SEC 17 N/2NW/4NW/4 SEC 17 A TRACT OF LAND IN NE/4NW/4 DESCRIBED AS BEGINNING AT A POINT 380.3 FEET WEST OF NE CORNER OF NE/4NW/4 OF SAID SECTION; THENCE SOUTH 1320 FEET; THENCE WEST 939.7 FEET; THENCE NORTH 1320 FEET; THENCE EAST 939.7 FEET TO POB. LA PLATA COUNTY, CO
CO	LA PLATA	00005915.000	1	MARTINEZ CARLOTA	STANOLIND OIL & GAS CO.	FEE	10/20/1945		253	335	T33N R7W SEC 18 NW/4NE/4 LA PLATA COUNTY, CO

2010 Afton Place, Farm in 2, NM 7401
 8/10/10

Exhibit A-1 Leases and Lands

FINAL

To Assignment, Conveyance and Bill of Sale between WPX Energy Production, LLC, Assignor, and LOGOS Resources II, LLC, Assignee

ST	LEASE TRACT COUNTY	WPX AGMT ID	TR #	LESSOR	LESSEE	AGMT TYPE	AGMT EFF DATE	REC INST	REC BK	REC PG	LEASE TRACT - LEGAL DESCRIPTION
CO	LA PLATA	00005916.000	1	GORE JAMES F	STANOLIND OIL & GAS CO.	FEE	10/25/1945		253	343	T33N R8W SEC 15 NW/4 LA PLATA COUNTY, CO
CO	LA PLATA	00005917.000	1	ASHMORE BRADLEY	STANOLIND OIL & GAS CO.	FEE	10/20/1945		253	342	T33N R8W SEC 2 NE/4SE/4 LA PLATA COUNTY, CO
CO	LA PLATA	00005918.000	1	GARCIA ROSS	W. E. RENNIE	FEE	10/20/1945		253	361	T33N R7W SEC 7 SW/4SE/4,SE/4SW/4 ALL IN LA PLATA, CO
CO	LA PLATA	00005919.000	1	SCHULL WILLIAM E	W. E. RENNIE	FEE	10/17/1945		253	341	T33N R8W SEC 11 NW/4NE/4,NE/4NW/4 LA PLATA COUNTY, CO
CO	LA PLATA	00005920.000	1	ATENCIO ABEL	STANOLIND OIL & GAS CO.	FEE	11/01/1945		253	340	T33N R7W SEC 18 W/2SE/4NE/4NE/4 LA PLATA COUNTY, CO
CO	LA PLATA	00005921.000	1	PADILLA FRANK	STANOLIND OIL & GAS CO.	FEE	10/30/1945		253	319	T33N R7W SEC 21 A TRACT OF LAND IN SW/4SW/4 DESCRIBED AS BEGINNING AT A POINT 626.1 FEET SOUTH OF THE NE CORNER OF SW/4SW/4 OF SAID SECTION; THENCE SOUTH 417.4 FEET; THENCE WEST 417.4 FEET; THENCE NORTH 417.4 FEET; THENCE EAST 417.4 FEET TO POB. LA PLATA COUNTY, CO
CO	LA PLATA	00005922.000	1	OLQUIN CLEOTILDA	STANOLIND OIL & GAS CO.	FEE	10/30/1945		253	321	T33N R7W SEC 21 A TRACT OF LAND IN SW/4SW/4 DESCRIBED AS BEGINNING AT A POINT 1,043.5 FEET SOUTH OF THE NE CORNER OF SW/4SW/4 OF SAID SECTION; THENCE WEST 417.4 FEET; THENCE SOUTH 208.7 FEET; THENCE EAST 417.4 FEET; THENCE NORTH 208.7 FEET TO POB. LA PLATA COUNTY, CO
CO	LA PLATA	00005923.000	1	ARCHULETA ROSS	STANOLIND OIL & GAS CO.	FEE	10/30/1945		253	338	T33N R7W SEC 17 A TRACT OF LAND IN NE/4NW/4 DESCRIBED AS BEGINNING AT SOUTH 1/4 CORNER OF SECTION 8-33N-7W; THENCE SOUTH 89 DEG 28' WEST 329.01 FEET; THENCE SOUTH 48' WEST 325 FEET TO BEGINNING; THENCE EAST 125 FEET; THENCE SOUTH 25 FEET; THENCE WEST 125 FEET; THENCE NORTH 25 FEET TO POB. LA PLATA COUNTY, CO

2010 A
Ft. Place, Farmington, NM 87401

Exhibit A-1 Leases and Lands

FINAL

To Assignment, Conveyance and Bill of Sale between WPX Energy Production, LLC, Assignor, and LOGOS Resources II, LLC, Assignee

ST	LEASE TRACT COUNTY	WPX AGMT ID	TR #	LESSOR	LESSEE	AGMT TYPE	AGMT EFF DATE	REC INST	REC BK	REC PG	LEASE TRACT - LEGAL DESCRIPTION
CO	LA PLATA	00005924.000	1	ASPAAS HANS	STANOLIND OIL & GAS CO.	FEE	11/14/1945		253	355	T33N R7W SEC 7 S/2NW/4SE/4,S/2NE/4SW/4 LA PLATA COUNTY, CO
CO	LA PLATA	00005925.000	1	GARNAND LAZARUS	STANOLIND OIL & GAS CO.	FEE	11/09/1945		253	363	T33N R8W SEC 11 NE/4NE/4 LA PLATA COUNTY, CO
CO	LA PLATA	00005925.000	2	GARNAND LAZARUS	STANOLIND OIL & GAS CO.	FEE	11/09/1945		253	363	T33N R8W SEC 12 NW/4NW/4 LA PLATA COUNTY, CO
CO	LA PLATA	00005926.000	1	BEUTEN F W	STANOLIND OIL & GAS CO.	FEE	10/20/1945		253	362	T33N R7W SEC 20 E/2SE/4 LA PLATA COUNTY, CO
CO	LA PLATA	00005926.000	2	BEUTEN F W	STANOLIND OIL & GAS CO.	FEE	10/20/1945		253	362	T33N R7W SEC 29 N/2NE/4 LA PLATA COUNTY, CO
CO	LA PLATA	00005927.000	1	GARCIA STEVEN	STANOLIND OIL & GAS CO.	FEE	11/04/1945		253	358	T33N R7W SEC 17 A TRACT OF LAND IN NE/4NW/4 DESCRIBED AS BEGINNING AT SOUTHEAST CORNER OF SAID NE/4NW/4; THENCE NORTH 190 FEET; THENCE WEST 330 FEET; THENCE SOUTH 190 FEET; THENCE EAST 330 FEET TO POB. LA PLATA COUNTY, CO
CO	LA PLATA	00005928.000	1	SIMMS J DENTON TRSTEE	STANOLIND OIL & GAS CO.	FEE	10/23/1945		253	347	T33N R7W SEC 19 SE/4SE/4 LA PLATA COUNTY, CO
CO	LA PLATA	00005928.000	2	SIMMS J DENTON TRSTEE	STANOLIND OIL & GAS CO.	FEE	10/23/1945		253	347	T33N R7W SEC 20 SW/4SW/4 LA PLATA COUNTY, CO
CO	LA PLATA	00005928.000	3	SIMMS J DENTON TRSTEE	STANOLIND OIL & GAS CO.	FEE	10/23/1945		253	347	T33N R7W SEC 29 SW/4NW/4 LA PLATA COUNTY, CO
CO	LA PLATA	00005929.000	1	GALLEGOS ABEL S ETAL	STANOLIND OIL & GAS CO.	FEE	10/23/1945		253	345	T33N R8W SEC 12 NE/4NW/4,NE/4,N/2SE/4 LA PLATA COUNTY, CO

2010 Afton Place, Minn. 7401
Farmington 8

Exhibit A-1 Leases and Lands

FINAL

To Assignment, Conveyance and Bill of Sale between WPX Energy Production, LLC, Assignor, and LOGOS Resources II, LLC, Assignee

ST	LEASE TRACT COUNTY	WPX AGMT ID	TR #	LESSOR	LESSEE	AGMT TYPE	AGMT EFF DATE	REC INST	REC BK	REC PG	LEASE TRACT - LEGAL DESCRIPTION
CO	LA PLATA	00005929.000	2	GALLEGOS ABEL S ETAL	STANOLIND OIL & GAS CO.	FEE	10/23/1945		253	345	T33N R7W SEC 7 NW/4SW/4 LA PLATA COUNTY, CO
CO	LA PLATA	00005930.000	1	ROMERO PETE	STANOLIND OIL & GAS CO.	FEE	12/07/1953		326	255	T33N R7W SEC 17 A TRACT IN NE/4NW/4 DESCRIBED AS BEGINNING AT A POINT IN THE EAST LINE OF THE W/2 OF SECTION 17, SAID POINT LOCATED SOUTH 0 DEG 21 3/4' EAST 230 FEET FROM THE NORTH 1/4 CORNER OF SECTION 17; THENCE SOUTH 0 DEG 21 3/4' EAST 175 FEET; THENCE SOUTH 0 DEG 21 3/4' EAST 175 FEET; THENCE SOUTH 89 DEG 28' WEST 183.95 FEET; THENCE NORTH 0 DEG 32' EAST 175 FEET; THENCE NORTH 89 DEG 28' EAST 181.21 FEET TO POB. LA PLATA COUNTY, CO
CO	LA PLATA	00005931.001	1	HESSION MAY R	STANOLIND OIL & GAS CO.	FEE	10/20/1955		357	305	T33N R7W SEC 34 SE/4SE/4 LA PLATA COUNTY, CO
CO	LA PLATA	00005931.002	1	MIDWEST OIL CORP	STANOLIND OIL & GAS CO.	FEE	10/20/1955		257	303	T33N R7W SEC 34 SE/4SE/4 LA PLATA COUNTY, CO
CO	LA PLATA	00005931.003	1	ARCHULETA AMADOR	STANOLIND OIL & GAS CO.	FEE	04/10/1956		366	484	T33N R7W SEC 34 SE/4SE/4 LA PLATA COUNTY, CO
CO	LA PLATA	00005931.004	1	KENTOR CHARLES	STANOLIND OIL & GAS CO.	FEE	10/20/1955		353	312	T33N R7W SEC 34 SE/4SE/4 LA PLATA COUNTY, CO
CO	LA PLATA	00005932.000	1	SMITH ARTHUR W	STANOLIND OIL & GAS CO.	FEE	10/20/1945		253	442	T33N R7W SEC 20 W/2SE/4,E/2SW/4 LA PLATA COUNTY, CO
CO	LA PLATA	00005932.000	2	SMITH ARTHUR W	STANOLIND OIL & GAS CO.	FEE	10/20/1945		253	442	T33N R7W SEC 29 N/2NW/4 LA PLATA COUNTY, CO
CO	LA PLATA	00005933.000	1	SEMLER MARTHA ETAL	STANOLIND OIL & GAS CO.	FEE	10/23/1945		253	435	T33N R8W SEC 1 SW/4NW/4,NW/4SW/4 LA PLATA COUNTY, CO

Exhibit A-1 Leases and Lands
To Assignment, Conveyance and Bill of Sale between WPX Energy Production, LLC, Assignor, and LOGOS Resources II, LLC, Assignee

ST	LEASE TRACT COUNTY	WPX AGMT ID	TR #	LESSOR	LESSEE	AGMT TYPE	AGMT EFF DATE	REC INST	REC BK	REC PG	LEASE TRACT - LEGAL DESCRIPTION
CO	LA PLATA	00005933.000	2	SEMLER MARTHA ETAL	STANOLIND OIL & GAS CO.	FEE	10/23/1945		253	435	T33N R8W SEC 2 S/2NE/4 LA PLATA COUNTY, CO
CO	LA PLATA	00005934.000	1	LUCERO FIDEL	STANOLIND OIL & GAS CO.	FEE	12/14/1945		253	441	T33N R8W SEC 12 S/2NW/4,N/2SW/4, LA PLATA COUNTY, CO
CO	LA PLATA	00005935.000	1	SIMMONS W S	STANOLIND OIL & GAS CO.	FEE	10/20/1945		253	458	T33N R8W SEC 1 SE/4 LA PLATA COUNTY, CO
CO	LA PLATA	00005936.000	1	SPANISH FORK M&L CO	STANOLIND OIL & GAS CO.	FEE	10/20/1945		253	460	T32N R7W SEC 3 W/2NE/4,E/2NW/4 T33N R7W SEC 34 W/2SE/4,SW/4NE/4 LA PLATA COUNTY, CO
CO	LA PLATA	00005937.000	1	HERRERA DELIA G	STANOLIND OIL & GAS CO.	FEE	11/24/1945		253	390	T33N R7W SEC 17 PART OF NE/4NW/4 OF SECTION 17-33N-7W BEGINNING AT SOUTH QUARTER CORNER OF SECTION 8-33N-7W; THENCE SOUTH 89 DEG 28' WEST 20.5 FEET TO POINT OF BEGINNING; THENCE SOUTH 89 DEG 28' WEST 125 FEET; THENCE SOUTH 48' WEST 85 FEET; THENCE SOUTH 89 DEG 12' EAST 125 FEET; THENCE NORTH 48' EAST 85 FEET TO POB. LA PLATA COUNTY, CO
CO	LA PLATA	00005938.000	1	RODRIGUEZ FRED ETAL	STANOLIND OIL & GAS CO.	FEE	07/15/1952		314	154	T33N R7W SEC 17 PART OF NE/4NW/4 OF SECTION 17-33N-7W BEGINNING AT S/4 CORNER OF SECTION 8-33N-7W; THENCE SOUTH 89 DEG 28' WEST 20.5 FEET; THENCE SOUTH 48' WEST 85 FEET TO POINT OF BEGINNING; THENCE SOUTH 89 DEG 12' WEST 125 FEET; THENCE SOUTH 48' WEST 57 FEET; THENCE NORTH 89 DEG 12' EAST 125 FEET; THENCE NORTH 48' EAST 57 FEET TO POB. LA PLATA COUNTY, CO

2010 Affon Plata Farmington 10-8-24

Exhibit A-1 Leases and Lands

FINAL

To Assignment, Conveyance and Bill of Sale between WPX Energy Production, LLC, Assignor, and LOGOS Resources II, LLC, Assignee

ST	LEASE TRACT COUNTY	WPX AGMT ID	TR #	LESSOR	LESSEE	AGMT TYPE	AGMT EFF DATE	REC INST	REC BK	REC PG	LEASE TRACT - LEGAL DESCRIPTION
CO	LA PLATA	00005939.000	1	CRUZ C D	STANOLIND OIL & GAS CO.	FEE	11/01/1945		253	394	T33N R7W SEC 17 PART OF NE/4NW/4 OF SECTION 17-33N-7W BEGINNING AT A POINT 329.01 FEET WEST AND 302.5 FEET SOUTH OF N/4 CORNER; THENCE SOUTH 22.5 FEET; THENCE EAST 125 FEET; THENCE NORTH 22.5 FEET; THENCE WEST 125 FEET TO POB. LA PLATA COUNTY, CO
CO	LA PLATA	00005940.000	1	WAYT MARGARET ETAL	STANOLIND OIL & GAS CO.	FEE	10/23/1945		253	393	T33N R7W SEC 20 SW/4NW/4 LA PLATA COUNTY, CO
CO	LA PLATA	00005940.000	2	WAYT MARGARET ETAL	STANOLIND OIL & GAS CO.	FEE	10/23/1945		253	393	T33N R7W SEC 19 SE/4NE/4 LA PLATA COUNTY, CO
CO	LA PLATA	00005941.000	1	RODRIGUEZ FRED	STANOLIND OIL & GAS CO.	FEE	11/01/1945		253	389	T33N R7W SEC 17 A TRACT IN NE/4NW/4 OF SECTION 17-33N-7W BEGINNING AT S/4 CORNER OF SECTION 8-33N-7W; THENCE SOUTH 89 DEG 28' WEST 20.5 FEET; THENCE SOUTH 0 DEG 48' WEST 142 FEET TO POINT OF BEGINNING; THENCE NORTH 89 DEG 12' WEST 125 FEET; THENCE SOUTH 0 DEG 48' WEST 58 FEET; THENCE SOUTH 89 DEG 12' EAST 125 FEET; THENCE NORTH 0 DEG 48' EAST 58 FEET TO POB. LA PLATA COUNTY, CO
CO	LA PLATA	00005943.000	1	PENNELL LEE R	STANOLIND OIL & GAS CO.	FEE	10/29/1945		253	519	T33N R7W SEC 7 PART OF NE/4SE/4 BEGINNING AT NE CORNER OF SE/4; THENCE SOUTH 42 RODS; THENCE WEST 80 RODS; THENCE NORTH 42 RODS; THENCE EAST 80 RODS TO POB. LA PLATA COUNTY, CO
CO	LA PLATA	00005944.000	1	GALLEGOS PABLITA E	STANOLIND OIL & GAS CO.	FEE	01/25/1946		257	17	T33N R7W SEC 18 E/2SE/4NE/4NE/4, LA PLATA COUNTY, CO

2010 Afton Place, Farmington, NM 87401

Exhibit A-1 Leases and Lands

FINAL

To Assignment, Conveyance and Bill of Sale between WPX Energy Production, LLC, Assignor, and LOGOS Resources II, LLC, Assignee

ST	LEASE TRACT COUNTY	WPX AGMT ID	TR #	LESSOR	LESSEE	AGMT TYPE	AGMT EFF DATE	REC INST	REC BK	REC PG	LEASE TRACT - LEGAL DESCRIPTION
CO	LA PLATA	00005945.000	1	VALENCIA JOE N	STANOLIND OIL & GAS CO.	FEE	11/01/1945		257	89	T33N R7W SEC 17 PART OF NE/4NW/4 BEGINNING AT A POINT 329.01 FEET WEST AND 255 FEET SOUTH OF N/4 CORNER OF SECTION 17; THENCE SOUTH 25 FEET; THENCE EAST 125 FEET; THENCE NORTH 25 FEET; THENCE WEST 125 FEET TO BEGINNING; AND PART OF NE/4NW/4 BEGINNING AT A POINT 329.01 FEET WEST AND 230 FEET SOUTH OF N/4 CORNER OF SECTION 17; THENCE SOUTH 25 FEET; THENCE EAST 125 FEET; THENCE NORTH 25 FEET; THENCE WEST 125 FEET TO BEGINNING. LA PLATA COUNTY, CO
CO	LA PLATA	00005946.000	1	VALENCIA JOE N	STANOLIND OIL & GAS CO.	FEE	11/01/1945		257	90	T33N R7W SEC 17 PART OF NE/4NW/4 BEGINNING AT S/4 CORNER OF SECTION 8; THENCE SOUTH 89 DEG 28' WEST 329.01 FEET; THENCE SOUTH 48' WEST 280 FEET TO POINT OF BEGINNING; THENCE SOUTHERLY 22 1/2 FEET; THENCE EASTERLY 125 FEET; THENCE NORTHERLY 22 1/2 FEET; THENCE WESTERLY 125 FEET TO POB. LA PLATA COUNTY, CO
CO	LA PLATA	00005947.000	1	MARTINEZ SILVIANO	STANOLIND OIL & GAS CO.	FEE	11/01/1945		257	241	T33N R7W SEC 17 PART OF NE/4NW/4 BEGINNING AT S/4 CORNER OF SECTION 8; THENCE SOUTH 89 DEG 28' WEST 329.01 FEET; THENCE SOUTH 48' WEST 380 FEET TO POINT OF BEGINNING; THENCE SOUTH 48' WEST 25 FEET; THENCE EAST 125 FEET; THENCE NORTH 25 FEET; THENCE WEST 125 FEET TO POB. LA PLATA COUNTY, CO
CO	LA PLATA	00005948.000	1	MARTINEZ A J	STANOLIND OIL & GAS CO.	FEE	04/22/1946		257	315	T33N R8W SEC 4 SE/4 LA PLATA COUNTY, CO
CO	LA PLATA	00005949.000	1	JONES FRANCIS M	STANOLIND OIL & GAS CO.	FEE	05/15/1946		268	125	T33N R7W SEC 7 SE/4NE/4,S/2NE/4NE/4,S/2N/2NE/4NE/4 AND A TRACT BEGINNING AT THE NE CORNER OF SECTION 7 RUNNING THENCE SOUTH ON SAID LINE 333'; THENCE WEST PARALLEL WITH NORTH LINE OF SAID SECTIN TO FENCE, BEING 12' MORE OR LESS; THENCE NORTH ALONG SAID FENCE TO NORTH LINE OF SECTION 7; THENCE EAST TO THE NE CORNER OF SAID SECTION; THE PLACE OF BEGINNNING. LA PLATA COUNTY, CO

2010 Afton place, Farmington, NM 87401

Exhibit A-1 Leases and Lands

FINAL

To Assignment, Conveyance and Bill of Sale between WPX Energy Production, LLC, Assignor, and LOGOS Resources II, LLC, Assignee

ST	LEASE TRACT COUNTY	WPX AGMT ID	TR #	LESSOR	LESSEE	AGMT TYPE	AGMT EFF DATE	REC INST	REC BK	REC PG	LEASE TRACT - LEGAL DESCRIPTION
CO	LA PLATA	00005952.000	1	MANZANARES FLORENCIO	GEORGE C. VANCE	FEE	11/21/1947		268	67	T33N R8W SEC 26 W/2NE/4,NE/4NW/4 LA PLATA COUNTY, CO
CO	LA PLATA	00005953.000	1	ASPAAS HANS	STANOLIND OIL AND GAS COMPANY	FEE	10/06/1948		279	166	T32N R7W SEC 3 SE/4NE/4 LA PLATA COUNTY, CO
CO	LA PLATA	00005953.000	2	ASPAAS HANS	STANOLIND OIL AND GAS COMPANY	FEE	10/06/1948		279	166	T32N R7W SEC 3 E/2SE/4 LA PLATA COUNTY, CO
CO	LA PLATA	00005954.000	1	FORD EDWIN J ETUX	STANOLIND OIL & GAS CO.	FEE	09/27/1950		292	294	T33N R8W SEC 11 SW/4SE/4,SE/4NE/4,N/2SE/4 LA PLATA COUNTY, CO
CO	LA PLATA	00005955.000	1	MANZANARES LUGARDA	STANOLIND OIL & GAS CO.	FEE	08/01/1952		316	551	T33N R7W SEC 17 PART OF NE/4NW/4 BEGINNING AT THE S/4 CORNER OF SECTION 8; THENCE SOUTH 89 DEG 12' WEST 145.5 FEET TO POINT OF BEGINNING; THENCE SOUTH 89 DEG 28' WEST 183.51 FEET TO EAST LINE OF GODDARD AVENUE, IGNACIO; THENCE SOUTH 48' WEST 200 FEET; THENCE SOUTH 89 DEG 12' EAST 183.51 FEET; THENCE NORTH 48' EAST 200 FEET TO POB. LA PLATA COUNTY, CO
CO	LA PLATA	00005956.000	1	BRYAN WILLIAM EST	STANOLIND OIL & GAS CO	FEE	01/25/1951		327	136	T33N R7W SEC 18 ALL THAT PART OF NW/4NE/4NE/4 LYING WEST OF D&RGW RR RIGHT OF WAY LA PLATA COUNTY, CO
CO	LA PLATA	00005957.000	1	BORRESON ANNA BRYAN	STANOLIND OIL & GAS CO.	FEE	01/19/1953		319	292	T33N R7W SEC 7 NW/4NW/4SE/4, LA PLATA COUNTY, CO

2010 After, Place, Farming for 1, nm 87401

Exhibit A-1 Leases and Lands
To Assignment, Conveyance and Bill of Sale between WPX Energy Production, LLC, Assignor, and LOGOS Resources II, LLC, Assignee

ST	LEASE TRACT COUNTY	WPX AGMT ID	TR #	LESSOR	LESSEE	AGMT TYPE	AGMT EFF DATE	REC INST	REC BK	REC PG	LEASE TRACT - LEGAL DESCRIPTION
CO	LA PLATA	00005959.000	1	MARTINEZ SILVIANO	STANOLIND OIL & GAS CO.	FEE	02/10/1954		329	597	T33N R7W SEC 17 PART OF NE/4NW/4 BEGINNING AT A POINT LOCATED S 89 DEG 28' W 329.01 FEET AND S 0 DEG 48' W 350 FEET FROM THE NORTH QUARTER CORNER OF SECTION 17, SAID BEGINNING POINT BEING AT THE SOUTHWEST CORNER OF THE ROSS ARCHULETA TRACT; THENCE EAST WITH THE SOUTH LINE OF SAID ARCHULETA TRACT 125 FEET TO THE SOUTHEAST CORNER OF SAID ARCHULETA TRACT; THENCE SOUTH 30 FEET TO NORTHEAST CORNER OF THE SILVIANO MARTINEZ TRACT; THENCE WEST WITH THE NORTH LINE OF SAID MARTINEZ TRACT 125 FEET TO THE NORTHWEST CORNER OF SAID MARTINEZ TRACT; THENCE NORTH 30 FEET TO POB. LA PLATA COUNTY, CO
CO	LA PLATA	00005960.001	1	CORDOVA VERONICA R ETAL	STANOLIND OIL & GAS CO.	FEE	02/10/1954		329	586	T33N R7W SEC 17 PART OF NE/4NW/4 BEGINNING AT THE SOUTHEAST CORNER OF THE JC ROMERO TRACT, SAID CORNER BEING IN THE EAST LINE OF THE NW/4 OF SAID SECTION SOUTH 405 FEET FROM THE NORTH QUARTER CORNER OF SAID SECTION; THENCE SOUTH 75 FEET TO THE NORTHEAST CORNER OF FIDEL HERRERA TRACT; THENCE WEST WITH THE NORTH LINE OF SAID HERRERA TRACT 329.01 FEET; THENCE NORTH 75 FEET TO THE SOUTHWEST CORNER OF THE SILVIANO MARTINEZ TRACT; THENCE EAST WITH THE SOUTH LINES OF SAID MARTINEZ AND ROMERO TRACTS 329.01 FEET TO THE POB, LA PLATA COUNTY, CO
CO	LA PLATA	00005960.002	1	ROMERO UBALDO	STANOLIND OIL & GAS CO.	FEE	02/10/1954		329	582	T33N R7W SEC 17 PART OF NE/4NW/4 BEGINNING AT THE SOUTHEAST CORNER OF THE JC ROMERO TRACT, SAID CORNER BEING IN THE EAST LINE OF THE NW/4 OF SAID SECTION SOUTH 405 FEET FROM THE NORTH QUARTER CORNER OF SAID SECTION; THENCE SOUTH 75 FEET TO THE NORTHEAST CORNER OF FIDEL HERRERA TRACT; THENCE WEST WITH THE NORTH LINE OF SAID HERRERA TRACT 329.01 FEET; THENCE NORTH 75 FEET TO THE SOUTHWEST CORNER OF THE SILVIANO MARTINEZ TRACT; THENCE EAST WITH THE SOUTH LINES OF SAID MARTINEZ AND ROMERO TRACTS 329.01 FEET TO THE POB, LA PLATA COUNTY, CO

2010 A 1 P ce, Farming m, nm 87401
for la: to

Exhibit A-1 Leases and Lands

FINAL

To Assignment, Conveyance and Bill of Sale between WPX Energy Production, LLC, Assignor, and LOGOS Resources II, LLC, Assignee

ST	LEASE TRACT COUNTY	WPX AGMT ID	TR #	LESSOR	LESSEE	AGMT TYPE	AGMT EFF DATE	REC INST	REC BK	REC PG	LEASE TRACT - LEGAL DESCRIPTION
CO	LA PLATA	00005960.003	1	ROMERO DESIDERIA ETAL	STANOLIND OIL & GAS CO.	FEE	02/10/1954		329	584	T33N R7W SEC 17 PART OF NE/4NW/4 BEGINNING AT THE SOUTHEAST CORNER OF THE JC ROMERO TRACT, SAID CORNER BEING IN THE EAST LINE OF THE NW/4 OF SAID SECTION SOUTH 405 FEET FROM THE NORTH QUARTER CORNER OF SAID SECTION; THENCE SOUTH 75 FEET TO THE NORTHEAST CORNER OF FIDEL HERRERA TRACT; THENCE WEST WITH THE NORTH LINE OF SAID HERRERA TRACT 329.01 FEET; THENCE NORTH 75 FEET TO THE SOUTHWEST CORNER OF THE SILVIANO MARTINEZ TRACT; THENCE EAST WITH THE SOUTH LINES OF SAID MARTINEZ AND ROMERO TRACTS 329.01 FEET TO THE POB, LA PLATA COUNTY, CO
CO	LA PLATA	00005961.000	1	MCJUNKIN RUBY B	STANOLIND OIL & GAS CO.	FEE	01/16/1946		253	558	T33N R7W SEC 7 NE/4NW/4SE/4 LA PLATA COUNTY, CO
CO	LA PLATA	00005962.000	1	ELCO CEMETARY CO	PACIFIC NORTHWEST PIPELINE	FEE	03/23/1956		362	371	T33N R10W SEC 36 A TRACT IN NE/4NW/4 COMMENCING ON THE WEST LINE OF NE/4NW/4 AT A POINT 25' SOUTH OF THE NW/C OF SAID QUARTER; THENCE EASTERLY PARALLEL WITH THE NORTH LINE OF SAID QUARTER 140'; THENCE SOUTHERLY AT RIGHT ANGLES TO THE LAST MENTIONED COURSE 312'; THENCE WESTERLY PARALLEL WITH THE NORTH LINE OF SAID QUARTER 140' TO THE WEST LINE THEREOF; THENCE NORTHERLY ALONG SAID WEST LINE 312' TO POB. LA PLATA COUNTY, CO
CO	LA PLATA	00005963.001	1	VIGIL THOMAS J ETAL	PACIFIC NORTHWEST PIPELINE CORPORATION	FEE	10/10/1956		369	172	T33N R9W SEC 18 SW/4SE/4 LA PLATA COUNTY, CO
CO	LA PLATA	00005963.002	1	VIGIL JOHN E	PACIFIC NORTHWEST PIPELINE CORPORATION	FEE	10/10/1956		369	311	T33N R9W SEC 18 SW/4SE/4 LA PLATA COUNTY, CO

2010 Atton Place Farmington, NM 87401

Exhibit A-1 Leases and Lands
To Assignment, Conveyance and Bill of Sale between WPX Energy Production, LLC, Assignor, and LOGOS Resources II, LLC, Assignee

ST	LEASE TRACT COUNTY	WPX AGMT ID	TR #	LESSOR	LESSEE	AGMT TYPE	AGMT EFF DATE	REC INST	REC BK	REC PG	LEASE TRACT - LEGAL DESCRIPTION
CO	LA PLATA	00005965.000	1	LA PLATA SCHOOL DIST #4	NW PRODUCTION CORP.	FEE	12/09/1955		357	142	T33N R10W SEC 36 A TRACT IN THE SE/C OF THE SW/4NE/4 BEING THE SOUTH PORTION OF THE SW LYING EAST OF PUBLIC ROAD AND BEING 16 RODS MORE OR LESS IN LENGTH FROM THE CENTER OF THE ROAD ON THE WEST TO THE CORNER ON THE EAST AND 10 RODS MORE OR LESS IN WIDTH FROM NORTH TO SOUTH. LA PLATA COUNTY, CO
CO	LA PLATA	00005972.000	1	SOUTHERN UTE 14-20-151-33	STANOLIND OIL & GAS CO.	BIA	11/04/1953		325	132	T32N R10W SEC 17 N/2, SW/4, E/2SE/4 LA PLATA COUNTY, CO
CO	LA PLATA	00005972.000	2	SOUTHERN UTE 14-20-151-33	STANOLIND OIL & GAS CO.	BIA	11/04/1953		325	132	T32N R10W SEC 18 LOTS 1,2, 3, 4, E/2, E/2W/2 (ALL) LA PLATA COUNTY, CO
CO	LA PLATA	00005972.000	3	SOUTHERN UTE 14-20-151-33	STANOLIND OIL & GAS CO.	BIA	11/04/1953		325	132	T32N R10W SEC 19 LOTS 1, 2, 3,4, 5, N/2NE/4, NE/4NW/4 LA PLATA COUNTY, CO
CO	LA PLATA	00005972.000	4	SOUTHERN UTE 14-20-151-33	STANOLIND OIL & GAS CO.	BIA	11/04/1953		325	132	T32N R10W SEC 20 LOTS 3, 4, E/2NE/4, W/2NW/4 LA PLATA COUNTY, CO
CO	LA PLATA	00005972.000	5	SOUTHERN UTE 14-20-151-33	STANOLIND OIL & GAS CO.	BIA	11/04/1953		325	132	T32N R10W SEC 21 LOTS 1, 2, 3, 4, N/2 (ALL FRACTIONAL) LA PLATA COUNTY, CO
CO	LA PLATA	00005972.000	6	SOUTHERN UTE 14-20-151-33	STANOLIND OIL & GAS CO.	BIA	11/04/1953		325	132	T32N R10W SEC 22 LOT 1 LA PLATA COUNTY, CO
CO	LA PLATA	00005973.000	1	SOUTHERN UTE 14-20-151-34	STANOLIND OIL & GAS CO.	BIA	11/04/1953		325	136	T32N R10W SEC 7 LOTS 1,2,3,4,E/2,E/2W/2 SEC 8 ALL LA PLATA COUNTY, CO
CO	LA PLATA	00005973.000	2	SOUTHERN UTE 14-20-151-34	STANOLIND OIL & GAS CO.	BIA	11/04/1953		325	136	T32N R10W SEC 8 ALL LA PLATA COUNTY, CO

80 ... ton Place, ... for ...

Exhibit A-1 Leases and Lands

FINAL

To Assignment, Conveyance and Bill of Sale between WPX Energy Production, LLC, Assignor, and LOGOS Resources II, LLC, Assignee

ST	LEASE TRACT COUNTY	WPX AGMT ID	TR #	LESSOR	LESSEE	AGMT TYPE	AGMT EFF DATE	REC INST	REC BK	REC PG	LEASE TRACT - LEGAL DESCRIPTION
CO	LA PLATA	00005981.000	1	SOUTHERN UTE I-22-IND-278	STANOLIND OIL AND GAS COMPANY	BIA	03/10/1949		324	534	T33N R7W SEC 7 W/2NE/4,NW/4 SEC 16 SW/4,S/2SE/4 SEC 17 SW/4NE/4,S/2NW/4,S/2 SEC 18 SE/4,S/2NE/4 SEC 19 W/2NE/4,E/2NW/4,SW/4NW/4,N/2SW/4,SW/4SW/4,W/2SE/4,NE/4S E/4 SEC 20 NW/4SW/4,NE/4,E/2NW/4 SEC 21 SE/4SW/4,SE/4,N/2SW/4,N/2 SEC 27 W/2 SEC 28 SW/4NW/4,SW/4,E/2NW/4,E/2 SEC 29 SE/4,S/2NE/4 T33N R8W SEC 11 SE/4SE/4 SEC 12 SW/4SE/4,S/2SW/4 SEC 13 W/2NE/4,SE/4,NW/4,N/2SW/4 SEC 14 NE/4,N/2SE/4 INsofar as all LA PLATA COUNTY, CO
CO	LA PLATA	00005981.000	2	SOUTHERN UTE I-22-IND-278	STANOLIND OIL AND GAS COMPANY	BIA	03/10/1949		324	534	T33N R7W SEC 18 SE/4SW/4,SE/4NW/4 LA PLATA COUNTY, CO
CO	LA PLATA	00005982.000	1	SOUTHERN UTE I-22-IND2802	STANOLIND OIL & GAS CO.	BIA	09/04/1951		324	543	T33N R7W SEC 16 NW/4NW/4 SEC 17 NW/4NE/4 LA PLATA COUNTY, CO
CO	LA PLATA	00005983.000	1	SOUTHERN UTE I-22-IND2803	STANOLIND OIL & GAS CO.	BIA	09/04/1951		324	538	T32N R7W SEC 3 NE/4NE/4 T33N R7W SEC 34 NE/4SE/4 LA PLATA COUNTY, CO
CO	LA PLATA	00005984.000	1	SOUTHERN UTE I-22-IND2804	STANOLIND OIL & GAS CO.	BIA	08/20/1951		324	548	T33N R7W SEC 16 NW/4NE/4,NE/4NW/4 SEC 17 NE/4NE/4 LA PLATA COUNTY, CO

2010 After Place Farmington, NM 87401

Exhibit A-1 Leases and Lands
To Assignment, Conveyance and Bill of Sale between WPX Energy Production, LLC, Assignor, and LOGOS Resources II, LLC, Assignee

ST	LEASE TRACT COUNTY	WPX AGMT ID	TR #	LESSOR	LESSEE	AGMT TYPE	AGMT EFF DATE	REC INST	REC BK	REC PG	LEASE TRACT - LEGAL DESCRIPTION
CO	LA PLATA	00005990.000	1	JAKUES MANUEL G ETAL	J. L. TATUM	FEE	06/30/1950		289	377	T33N R8W SEC 26 NW/4NW/4 LA PLATA COUNTY, CO
CO	LA PLATA	00005991.000	1	MALCO REFINERIES INC	PAUL DAVIS	FEE	07/08/1948		277	445	T33N R7W SEC 19 LOT 1 (NW/4NW/4) LA PLATA COUNTY, CO
CO	LA PLATA	00005992.001	1	KIKEL J J	FUEL RESOURCES DEVELOPMENT CO.	FEE	04/27/1979	431897			T33N R7W SEC 34 NW/4, BELOW BASE OF MESAVERDE FORMATION, LA PLATA COUNTY, CO
CO	LA PLATA	12860001.001	1	LOPEZ JOE C ETAL	UNION OIL COMPANY OF CALIFORNIA	FEE	07/06/1958	281624	393	343	T32N R6W SEC 18 W/2SE/4, NE/4SW/4 LA PLATA COUNTY, CO.
CO	LA PLATA	12860001.002	1	CUMMINS LOUIS M	UNION OIL COMPANY OF CALIFORNIA	FEE	07/08/1958	281625	393	345	T32N R6W SEC 18 W/2SE/4, NE/4SW/4 LA PLATA COUNTY, CO.
CO	LA PLATA	12860001.003	1	TOUCHSTONE BLAKE ETAL	UNION OIL COMPANY OF CALIFORNIA	FEE	07/08/1958	282099	394	117	T32N R6W SEC 18 W/2SE/4, NE/4SW/4 LA PLATA COUNTY, CO.
CO	LA PLATA	12860002.001	1	OLGUIN AGAPITO ETUX	UNION OIL COMPANY OF CALIFORNIA	FEE	06/21/1958	281032	392	566	T32N R6W SEC 18 LOT 2 (40.22 AC), SE/4NW/4, SW/4NE/4 LA PLATA COUNTY, CO.
CO	LA PLATA	12860002.001	2	OLGUIN AGAPITO ETUX	UNION OIL COMPANY OF CALIFORNIA	FEE	06/21/1958	281032	392	566	T32N R6W SEC 18 LOT 3 (40.26 AC) LA PLATA COUNTY, CO.
CO	LA PLATA	12860002.002	1	TURNER SECURITIES	UNION OIL COMPANY OF CALIFORNIA	FEE	06/21/1958	281031	392	564	T32N R6W SEC 18 LOT 2 (40.22 AC), SE/4NW/4, SW/4NE/4 LA PLATA COUNTY, CO.
CO	LA PLATA	12860002.002	2	TURNER SECURITIES	UNION OIL COMPANY OF CALIFORNIA	FEE	06/21/1958	281031	392	564	T32N R6W SEC 18 LOT 3 (40.26 AC) LA PLATA COUNTY, CO.
CO	LA PLATA	12860002.003	1	ALBRECHT RICHARD ETAL	UNION OIL COMPANY OF CALIFORNIA	FEE	06/21/1958	281030	392	562	T32N R6W SEC 18 LOT 2 (40.22 AC), SE/4NW/4, SW/4NE/4 LA PLATA COUNTY, CO.

Exhibit A-1 Leases and Lands

FINAL

To Assignment, Conveyance and Bill of Sale between WPX Energy Production, LLC, Assignor, and LOGOS Resources II, LLC, Assignee

ST	LEASE TRACT COUNTY	WPX AGMT ID	TR #	LESSOR	LESSEE	AGMT TYPE	AGMT EFF DATE	REC INST	REC BK	REC PG	LEASE TRACT - LEGAL DESCRIPTION
CO	LA PLATA	12860002.003	2	ALBRECHT RICHARD ETAL	UNION OIL COMPANY OF CALIFORNIA	FEE	06/21/1958	281030	392	562	T32N R6W SEC 18 LOT 3 (40.26 AC) LA PLATA COUNTY, CO.
CO	LA PLATA	12860003.001	1	FOSTER GEORGE E ETUX	A L DUFF, JR.	FEE	07/01/1958	284012	396	437	T32N R6W SEC 18 LOT 4 (40.31 AC), SE/4SW/4 LA PLATA COUNTY, CO.
CO	LA PLATA	12860003.002	1	ORLEY GEORGE	A L DUFF, JR.	FEE	07/02/1958	284014	396	441	T32N R6W SEC 18 LOT 4 (40.31 AC), SE/4SW/4 LA PLATA COUNTY, CO.
CO	LA PLATA	12860003.003	1	FOSSHAGE HELEN M ETAL	HAROLD PAYNE	FEE	01/11/1960	297631	422	500	T32N R6W SEC 18 LOT 4 (40.31 AC), SE/4SW/4 LA PLATA COUNTY, CO.
CO	LA PLATA	12860004.000	1	OLGUIN RAY ETUX	AMERADA PETROLEUM CORPORATION	FEE	06/11/1958	280739	392	392	T32N R6W SEC 18 INsofar AND ONLY INsofar AS SAID LEASE COVERS N/2NW/4, NW/4NE/4 LA PLATA COUNTY, CO.
CO	LA PLATA	12860005.001	1	SOUTHLAND ROYALTY CO	D M FEREBEE (UNDIVIDED 5/32 INT), FELDT & MAYTAG, A CO-PARTNERSHIP (UNDIVIDED 1/2 INT) AND KEEBLER AND MATTHEWS RANCHES, INC, A CORPORATION (UNDIVIDED 11/32 INT)	FEE	12/16/1963	324359	469	461	T32N R6W SEC 9 S/2NE/4 LA PLATA COUNTY, CO.
CO	LA PLATA	12860005.002	1	TATUM J L	D M FEREBEE (UNDIVIDED 5/32 INT), FELDT & MAYTAG, A CO-PARTNERSHIP (UNDIVIDED 1/2 INT) AND KEEBLER AND MATTHEWS RANCHES, INC, A CORPORATION (UNDIVIDED 11/32 INT)	FEE	05/01/1963	322595	466	310	T32N R6W SEC 9 S/2NE/4 LA PLATA COUNTY, CO.
CO	LA PLATA	12860005.003	1	VALDEZ SOLOMON	R Y AUSTIN	PL	07/15/1958	282598	394	529	T32N R6W SEC 9 S/2NE/4 LA PLATA COUNTY, CO.

10 MF 21 75 (min) 1 AM 87401
 20. 1000 Place: FA 1000

Exhibit A-1 Leases and Lands

FINAL

To Assignment, Conveyance and Bill of Sale between WPX Energy Production, LLC, Assignor, and LOGOS Resources II, LLC, Assignee

ST	LEASE TRACT COUNTY	WPX AGMT ID	TR #	LESSOR	LESSEE	AGMT TYPE	AGMT EFF DATE	REC INST	REC BK	REC PG	LEASE TRACT - LEGAL DESCRIPTION
CO	LA PLATA	12860005.004	1	VALDEZ BENITA P	TIFFANY GAS COMPANY	FEE	08/25/1987	552859			T32N R6W SEC 9 S/2NE/4 LA PLATA COUNTY, CO.
CO	LA PLATA	12860005.005	1	PENROSE PATRICIA TR	D M FEREBEE (UNDIVIDED 5/32 INT) FELDT & MAYTAG, A CO-PARTNERSHIP (UNDIVIDED 1/2 INT) AND KEEBLER & MATTHEWS RANCHES, INC, A CORP (UNDIVIDED 11/32 INT).	PL	05/01/1963	322596	466	312	T32N R6W SEC 9 S/2NE/4 LA PLATA COUNTY, CO.
CO	LA PLATA	12860005.006	1	SCHIEFFER PATRICIA P	TIFFANY GAS COMPANY	FEE	03/03/1987	554613			T32N R6W SEC 9 S/2NE/4 LA PLATA COUNTY, CO.
CO	LA PLATA	12860006.001	1	LAWRENCE OIL COMPANY	R Y AUSTIN	FEE	07/14/1958	286221	400	213	T32N R6W SEC 9 NE/4SW/4 LA PLATA COUNTY, CO.
CO	LA PLATA	12860006.002	1	MILLER FORREST B ETAL	D M FEREBEE (UNDIVIDED 5/32 INT) FELDT & MAYTAG, A CO-PARTNERSHIP (UNDIVIDED 1/2 INT) AND KEEBLER & MATTHEWS RANCHES, INC, A CORP (UNDIVIDED 11/32 INT).	PL	05/01/1963	336507	493	349	T32N R6W SEC 9 NE/4SW/4 LA PLATA COUNTY, CO.
CO	LA PLATA	12860006.003	1	MCELVAIN T H ESTATE OF	D M FEREBEE (UNDIVIDED 5/32 INT) FELDT & MAYTAG, A CO-PARTNERSHIP (UNDIVIDED 1/2 INT) AND KEEBLER & MATTHEWS RANCHES, INC, A CORP (UNDIVIDED 11/32 INT).	PL	05/01/1963	336508	493	351	T32N R6W SEC 9 NE/4SW/4 LA PLATA COUNTY, CO.
CO	LA PLATA	12860006.004	1	TH MCELVAIN OIL&GAS ETAL	SOUTHWESTERN PRODUCTION CORPORATION	FEE	01/05/1994	664109			T32N R6W SEC 9 NE/4SW/4 LA PLATA COUNTY, CO.

2010 after Place, Farmington, 87401

Exhibit A-1 Leases and Lands

FINAL

To Assignment, Conveyance and Bill of Sale between WPX Energy Production, LLC, Assignor, and LOGOS Resources II, LLC, Assignee

ST	LEASE TRACT COUNTY	WPX AGMT ID	TR #	LESSOR	LESSEE	AGMT TYPE	AGMT EFF DATE	REC INST	REC BK	REC PG	LEASE TRACT - LEGAL DESCRIPTION
CO	LA PLATA	12860006.005	1	RAYMOND JAMES M ETAL	SOUTHWESTERN PRODUCTION CORPORATION	FEE	01/05/1994	666511			T32N R6W SEC 9 NE/4SW/4 LA PLATA COUNTY, CO.
CO	LA PLATA	12860007.001	1	ENGLER PARIS G ETUX	R Y AUSTIN	PL	05/14/1958	281320	393	133	T32N R6W SEC 9 INsofar AND ONLY INsofar AS THIS LEASE COVERS NW/4 LA PLATA COUNTY, CO.
CO	LA PLATA	12860007.002	1	ENGLER RICHARD ETUX	TIFFANY GAS COMPANY	FEE	07/29/1987	563581 & 551171			T32N R6W SEC 9 NW/4 LA PLATA COUNTY, CO.
CO	LA PLATA	12860007.003	1	ENGLER DAVID H	TIFFANY GAS COMPANY	FEE	09/01/1987	552532			T32N R6W SEC 9 INsofar AND ONLY INsofar AS THIS LEASE COVERS NW/4 LA PLATA COUNTY, CO.
CO	LA PLATA	12860007.004	1	HOLCOMB GRACE E	TIFFANY GAS COMPANY	FEE	03/19/1987	554595			T32N R6W SEC 9 NW/4 LA PLATA COUNTY, CO.
CO	LA PLATA	12860007.005	1	PRIDY BETTY JEAN	TIFFANY GAS COMPANY	FEE	03/19/1987	554593			T32N R6W SEC 9 NW/4 LA PLATA COUNTY, CO.
CO	LA PLATA	12860007.006	1	ENGLER EARNEST F	TIFFANY GAS COMPANY	FEE	03/27/1987	554592			T32N R6W SEC 9 NW/4 LA PLATA COUNTY, CO.
CO	LA PLATA	12860008.000	1	SUTTON LESLIE D ETUX	R Y AUSTIN	FEE	05/14/1958	279231	390	383	T32N R6W SEC 16 NE/4 LA PLATA COUNTY, CO.
CO	LA PLATA	12860009.001	1	PHELPS JOHN W ETAL	UNION OIL COMPANY	FEE	06/21/1958	281323	393	137	T32N R6W SEC 16 NW/4 LA PLATA COUNTY, CO.
CO	LA PLATA	12860009.002	1	NORTH CENTRAL OIL CORP	UNION OIL COMPANY	FEE	08/12/1958	282100	394	119	T32N R6W SEC 16 NW/4 LA PLATA COUNTY, CO.
CO	LA PLATA	12860009.003	1	MOSBACHER EMIL JR	D M FEREBEE	FEE	06/15/1961	306052	437	128	T32N R6W SEC 16 NW/4 LA PLATA COUNTY, CO.

2010 Afton Place, Farmington, NM 87401

Exhibit A-1 Leases and Lands
To Assignment, Conveyance and Bill of Sale between WPX Energy Production, LLC, Assignor, and LOGOS Resources II, LLC, Assignee

ST	LEASE TRACT COUNTY	WPX AGMT ID	TR #	LESSOR	LESSEE	AGMT TYPE	AGMT EFF DATE	REC INST	REC BK	REC PG	LEASE TRACT - LEGAL DESCRIPTION
CO	LA PLATA	12860010.001	1	HUTCHING EDITH	AMERADA PETROLEUM CORPORATION	PL	06/25/1958	282865	395	189	T32N R6W SEC 16 S/2SW/4SW/4 LA PLATA COUNTY, CO.
CO	LA PLATA	12860010.002	1	KERMODE EDITH HUTCHINS	TIFFANY GAS COMPANY	FEE	04/21/1987	547045 & 554604			T32N R6W SEC 16 S/2SW/4SW/4 LA PLATA COUNTY, CO.
CO	LA PLATA	12860011.001	1	ESPINOSA FRED ETUX	UNION OIL COMPANY	FEE	07/18/1958	281751	393	449	T32N R6W SEC 16 NW/4SW/4, N/2SW/4SW/4 LA PLATA COUNTY, CO.
CO	LA PLATA	12860011.002	1	ESPINOSA FRED ETUX	HAROLD PAYNE	PL	05/01/1964	327331	476	261	T32N R6W SEC 16 INsofar AND ONLY INsofar AS SAID LEASE COVERS NW/4SW/4, N/2SW/4SW/4 LA PLATA COUNTY, CO.
CO	LA PLATA	12860011.003	1	MILLER FORREST B ETAL	D M FEREBEE (UNDIVIDED 5/32 INT) FELDT & MAYTAG, A CO-PARTNERSHIP (UNDIVIDED 1/2 INT) AND KEEBLER & MATTHEWS RANCHES, INC, A CORP (UNDIVIDED 11/32 INT).	PL	05/01/1963	322249	465	594	T32N R6W SEC 16 NW/4SW/4, N/2SW/4SW/4 LA PLATA COUNTY, CO.
CO	LA PLATA	12860011.004	1	MCELVAIN T H ESTATE OF	D M FEREBEE (UNDIVIDED 5/32 INT) FELDT & MAYTAG, A CO-PARTNERSHIP (UNDIVIDED 1/2 INT) AND KEEBLER & MATTHEWS RANCHES, INC, A CORP (UNDIVIDED 11/32 INT).	PL	05/01/1963	336506	493	347	T32N R6W SEC 16 NW/4SW/4, N/2SW/4SW/4 LA PLATA COUNTY, CO.
CO	LA PLATA	12860011.005	1	TH MCELVAIN OIL&GAS ETAL	SOUTHWESTERN PRODUCTION CORPORATION	FEE	01/05/1994	564108			T32N R6W SEC 16 NW/4SW/4, N/2SW/4SW/4 LA PLATA COUNTY, CO.
CO	LA PLATA	12860011.006	1	RAYMOND JAMES M ETAL	SOUTHWESTERN PRODUCTION CORPORATION	FEE	01/05/1994	566510			T32N R6W SEC 16 NW/4SW/4, N/2SW/4SW/4 LA PLATA COUNTY, CO.

2010 After place, Assignor, NW 2401

Exhibit A-1 Leases and Lands
To Assignment, Conveyance and Bill of Sale between WPX Energy Production, LLC, Assignor, and LOGOS Resources II, LLC, Assignee

ST	LEASE TRACT COUNTY	WPX AGMT ID	TR #	LESSOR	LESSEE	AGMT TYPE	AGMT EFF DATE	REC INST	REC BK	REC PG	LEASE TRACT - LEGAL DESCRIPTION
CO	LA PLATA	12860011.007	1	VAUGHAN-MCELVAIN ENERGY	SOUTHWESTERN PRODUCTION CORPORATION	FEE	01/05/1994	669512			T32N R6W SEC 16 NW/4SW/4, N/2SW/4SW/4 LA PLATA COUNTY, CO.
CO	LA PLATA	12860012.001	1	GLOVER LOYD ETUX	UNION OIL COMPANY	PL	09/09/1958	284190	396	573	T32N R6W SEC 9 SE/4 LA PLATA COUNTY, CO.
CO	LA PLATA	12860012.002	1	GLOVER LLOYD	TIFFANY GAS COMPANY	FEE	07/13/1987	552006			T32N R6W SEC 9 SE/4 LA PLATA COUNTY, CO.
CO	LA PLATA	12860012.003	1	SERNA ALFRED	RICHMOND PETROLEUM, INC	PL	02/03/1992	622722			T32N R6W SEC 9 ALL THAT PART OF THE FOLLOWING DESCRIBED TRACT LYING AND BEING WITHIN THE NW/4SE/4, BEING MORE PARTICULARLY DESCRIBED AS FOLLOWS TO WIT: BEGINNING AT A POINT WHICH IS THE SOUTHWEST CORNER OF AN ADJOINING TRACT OF LAND OWNED BY BERT TIANO, THENCE WESTERLY 70 FEET TO THE NORTHWEST CORNER OF A TRACT OF LAND OWNED BY LLOYD GLOVER AND MAUDE GLOVER, WHICH CORNER ALSO LIES 70 FEET WESTERLY FROM THE SOUTHWEST CORNER OF THE BERT TIANO TRACT MENTIONED ABOVE, AND WHICH POINT IS THE BEGINNING POINT FOR THIS TRACT BEING CONVEYED: THENCE FROM SAID BEGINNING POINT (BEING THE NORTHWEST CORNER OF THIS TRACT) AND RUNNING SOUTH-SOUTHWEST 252 FEET 6 INCHES TO THE NORTH SIDE OF THE STATE HIGHWAY RUNNING FROM IGNACIO TO ALLISON, WHICH POINT IS THE SOUTHWEST CORNER OF THIS TRACT; THENCE RUNNING IN AN EASTERLY DIRECTION ALONG THE NORTH SIDE OF SAID HIGHWAY, 278 FEET TO A POINT WHICH IS THE SOUTHEAST CORNER OF THIS TRACT, THENCE LEAVING SAID HIGHWAY AND RUNNING NORTHERLY 406 FEET TO A POINT ON THE SOUTHERLY BOUNDARY OF THE BERT TIANO PROPERTY MENTIONED ABOVE, WHICH POINT IS THE NORTHEAST CORNER OF THIS TRACT; THENCE WESTERLY ALONG THE SOUTH BOUNDARY OF THE BERT TIANO LANDS, 232 FEET TO THE POINT AND PLACE OF BEGINNING. LA PLATA COUNTY, CO.
CO	LA PLATA	12860013.001	1	TUBBS BEULAH	R. Y. AUSTIN	PL	06/27/1958	280415	392	123	T32N R6W SEC 9 NW/4SW/4, S/2SW/4 LA PLATA COUNTY, CO.

Exhibit A-1 Leases and Lands
To Assignment, Conveyance and Bill of Sale between WPX Energy Production, LLC, Assignor, and LOGOS Resources II, LLC, Assignee

ST	LEASE TRACT COUNTY	WPX AGMT ID	TR #	LESSOR	LESSEE	AGMT TYPE	AGMT EFF DATE	REC INST	REC BK	REC PG	LEASE TRACT - LEGAL DESCRIPTION
CO	LA PLATA	12860013.002	1	MCGEE MARIAN TUBBS ET VIR	TIFFANY GAS CO., A NEW MEXICO LIMITED PARTNERSHIP	FEE	12/17/1987	558366			T32N R6W SEC 9 S/2SW/4, NW/4SW/4 LA PLATA COUNTY, CO
CO	LA PLATA	12860013.003	1	AUSTIN R Y	UNION OIL COMPANY OF CALIFORNIA	FEE	07/01/1958	282443			T32N R6W SEC 9 S/2SW/4, NW/4SW/4 LA PLATA COUNTY, CO
CO	LA PLATA	12860013.004	1	AUSTIN MARY S	R. Y. AUSTIN	FEE	07/01/1958	282442			T32N R6W SEC 9 S/2SW/4, NW/4SW/4 LA PLATA COUNTY, CO
CO	LA PLATA	12860013.005	1	DACRESA CORPORATION	BROOKHAVEN OIL COMPANY	FEE	10/08/1958	283571			T32N R6W SEC 9 INsofar AND ONLY INsofar AS SAID LEASE COVERS S/2SW/4, NW/4SW/4 LA PLATA COUNTY, CO
CO	LA PLATA	12860013.006	1	POTENZIANI FAMILY ETAL	TIFFANY GAS CO., A NEW MEXICO LIMITED PARTNERSHIP	FEE	12/01/1987	557077			T32N R6W SEC 9 INsofar AND ONLY INsofar AS SAID LEASE COVERS S/2SW/4, NW/4SW/4 LA PLATA COUNTY, CO
CO	LA PLATA	12860013.007	1	POTENZIANI FAMILY TR	TIFFANY GAS COMPANY	PL	03/18/1987	554598			T32N R6W SEC 9 INsofar AND ONLY INsofar AS SEC 9 NW/4SW/4, S/2SW/4 LA PLATA COUNTY, CO.
CO	LA PLATA	12860013.008	1	SEDBERRY CAROLYN N	TIFFANY GAS COMPANY	FEE	03/26/1987	554612			T32N R6W SEC 9 INsofar AND ONLY INsofar AS SAID LEASE COVERS SEC 9 S/2SW/4, NW/4SW/4 LA PLATA COUNTY, CO
CO	LA PLATA	12860013.009	1	NIELSEN ROGER B	TIFFANY GAS CO., A NEW MEXICO LIMITED PARTNERSHIP	FEE	03/25/1987	554600			T32N R6W SEC 9 INsofar AND ONLY INsofar AS SAID LEASE COVERS S/2SW/4, NW/4SW/4 LA PLATA COUNTY, CO
CO	LA PLATA	12860013.010	1	POTENZIANI CHERYL L	TIFFANY GAS CO., A NEW MEXICO LIMITED PARTNERSHIP	FEE	03/18/1987	554594			T32N R6W SEC 9 INsofar AND ONLY INsofar AS SAID LEASE COVERS S/2SW/4, NW/4SW/4 LA PLATA COUNTY, CO

201- for law firm for

Exhibit A-1 Leases and Lands

FINAL

To Assignment, Conveyance and Bill of Sale between WPX Energy Production, LLC, Assignor, and LOGOS Resources II, LLC, Assignee

ST	LEASE TRACT COUNTY	WPX AGMT ID	TR #	LESSOR	LESSEE	AGMT TYPE	AGMT EFF DATE	REC INST	REC BK	REC PG	LEASE TRACT - LEGAL DESCRIPTION
CO	LA PLATA	12860013.011	1	MAPEL CYRENE F	TIFFANY GAS CO., A NEW MEXICO LIMITED PARTNERSHIP	FEE	11/10/1987	556773			T32N R6W SEC 9 INsofar AND ONLY INsofar AS SAID LEASE COVERS S/2SW/4, NW/4SW/4 LA PLATA COUNTY, CO
CO	LA PLATA	12860013.012	1	LUTHY C FRED JR	TIFFANY GAS CO., A NEW MEXICO LIMITED PARTNERSHIP	FEE	04/01/1987	547033			T32N R6W SEC 9 INsofar AND ONLY INsofar AS SAID LEASE COVERS S/2SW/4, NW/4SW/4 LA PLATA COUNTY, CO
CO	LA PLATA	12860013.013	1	INMAN CYRENE L	TIFFANY GAS CO., A NEW MEXICO LIMITED PARTNERSHIP	FEE	03/01/1988	561876			T32N R6W SEC 9 INsofar AND ONLY INsofar AS SAID LEASE COVERS S/2SW/4, NW/4SW/4 LA PLATA COUNTY, CO
CO	LA PLATA	12860013.014	1	CRONICAN FRANK TR ETAL	TIFFANY GAS COMPANY	FEE	03/30/1987	554601			T32N R6W SEC 9 INsofar AND ONLY INsofar AS SAID LEASE COVERS SEC 9 S/2SW/4, NW/4SW/4 LA PLATA COUNTY, CO
CO	LA PLATA	12860013.015	1	BRIGGS WILLIAM C	TIFFANY GAS COMPANY	FEE	04/06/1987	554603			T32N R6W SEC 9 INsofar AND ONLY INsofar AS SAID LEASE COVERS SEC 9 S/2SW/4, NW/4SW/4 LA PLATA COUNTY, CO
CO	LA PLATA	12860013.016	1	BRIGGS HERBERT R	TIFFANY GAS COMPANY	FEE	03/18/1987	554597			T32N R6W SEC 9 INsofar AND ONLY INsofar AS SAID LEASE COVERS SEC 9 S/2SW/4, NW/4SW/4 LA PLATA COUNTY, CO
CO	LA PLATA	12860013.017	1	BRIGGS EDITH R TRUST	TIFFANY GAS COMPANY	FEE	04/06/1987	554602			T32N R6W SEC 9 INsofar AND ONLY INsofar AS SAID LEASE COVERS SEC 9 S/2SW/4, NW/4SW/4 LA PLATA COUNTY, CO
CO	LA PLATA	12860013.018	1	BERGER WALTER O	TIFFANY GAS COMPANY	FEE	03/17/1987	554596			T32N R6W SEC 9 INsofar AND ONLY INsofar AS SAID LEASE COVERS SEC 9 S/2SW/4, NW/4SW/4 LA PLATA COUNTY, CO
CO	LA PLATA	12860013.019	1	MCGEE MARIAN TUBBS ET VIR	TIFFANY GAS COMPANY	PL	07/20/1987	558366			T32N R6W SEC 9 NW/4SW/4, S/2SW/4 LA PLATA COUNTY, CO.

After Plat... for m 8

Exhibit A-1 Leases and Lands
To Assignment, Conveyance and Bill of Sale between WPX Energy Production, LLC, Assignor, and LOGOS Resources II, LLC, Assignee

ST	LEASE TRACT COUNTY	WPX AGMT ID	TR #	LESSOR	LESSEE	AGMT TYPE	AGMT EFF DATE	REC INST	REC BK	REC PG	LEASE TRACT - LEGAL DESCRIPTION
CO	LA PLATA	12860013.020	1	TUCKER MONROE O ETUX	R Y AUSTIN	PL	07/01/1958	281623	393	341	T32N R6W SEC 9 NW/4SW/4, S/2SW/4 LA PLATA COUNTY, CO.
CO	LA PLATA	12860013.021	1	TUCKER LENA M	TIFFANY GAS COMPANY	FEE	03/16/1987	554599			T32N R6W SEC 9 INsofar AND ONLY INsofar AS SAID LEASE COVERS SEC 9 S/2SW/4, NW/4SW/4 LA PLATA COUNTY, CO
CO	LA PLATA	12860014.001	1	TUBBS J W ETUX	R Y AUSTIN	PL	05/14/1958	279232	390	385	T32N R6W SEC 16 INsofar AND ONLY INsofar AS SAID LEASE COVERS SE/4, E/2SW/4 LA PLATA COUNTY, CO.
CO	LA PLATA	12860014.002	1	EARL & SONS INC	TIFFANY GAS COMPANY	FEE	08/14/1987	552009 & 555570			T32N R6W SEC 16 INsofar AND ONLY INsofar AS SAID LEASE COVERS SE/4, E/2SW/4 LA PLATA COUNTY, CO.
CO	LA PLATA	12860015.001	1	TURNER SECURITIES	R Y AUSTIN	FEE	08/29/1958	284188	396	569	T32N R6W SEC 9 INsofar AND ONLY INsofar AS SAID LEASE COVERS SEC 9, N/2NE/4 LA PLATA COUNTY, CO
CO	LA PLATA	12860015.002	1	JENTZEN BETTY BOB ETVIR	R Y AUSTIN	FEE	07/31/1958	282600	394	533	T32N R6W SEC 9 N/2NE/4 LA PLATA COUNTY, CO
CO	LA PLATA	12860015.003	1	WAGGONER HENRY F ETUX	R Y AUSTIN	PL	09/12/1958	282599	394	531	T32N R6W SEC 9, N/2NE/4 LA PLATA COUNTY, CO.
CO	LA PLATA	12860015.004	1	TIFFANY GAS COMPANY	AMOCO PRODUCTION COMPANY	FEE	12/13/1987	557081			T32N R6W SEC 9 N/2NE/4 LA PLATA COUNTY, CO
CO	LA PLATA	12860016.001	1	MCKEEN HAROLD R	R Y AUSTIN	PL	05/31/1958	280416	392	125	T32N R6W SEC 15 E/2SW/4 LA PLATA COUNTY, CO.
CO	LA PLATA	12860016.002	1	MCKEEN HAROLD R	TIFFANY GAS COMPANY	FEE	03/17/1988	561009			T32N R6W SEC 15 E/2SW/4 LA PLATA COUNTY, CO.

2010 after Place Farming ton, nm 87401

Exhibit A-1 Leases and Lands

FINAL

To Assignment, Conveyance and Bill of Sale between WPX Energy Production, LLC, Assignor, and LOGOS Resources II, LLC, Assignee

ST	LEASE TRACT COUNTY	WPX AGMT ID	TR #	LESSOR	LESSEE	AGMT TYPE	AGMT EFF DATE	REC INST	REC BK	REC PG	LEASE TRACT - LEGAL DESCRIPTION
CO	LA PLATA	12860017.001	1	MANGUM W H ETUX	R Y AUSTIN	PL	05/14/1958	56594	395	72	T32N R6W SEC 15 NW/4, SE/4, LA PLATA COUNTY, CO.
CO	LA PLATA	12860017.002	1	LAUTH ROBERT E	TIFFANY GAS COMPANY	FEE	10/30/1987	555252			T32N R6W SEC 15 NW/4 LA PLATA COUNTY, CO.
CO	LA PLATA	12860017.003	1	CONNELLY THOMAS H	TIFFANY GAS COMPANY	FEE	10/30/1987	555569			T32N R6W SEC 15 NW/4 LA PLATA COUNTY, CO.
CO	LA PLATA	12860017.004	1	MORAN THOMAS C	TIFFANY GAS COMPANY	FEE	10/30/1987	555567			T32N R6W SEC 15 NW/4 LA PLATA COUNTY, CO.
CO	LA PLATA	12860017.005	1	TUBBS RAYMOND E ETUX	R Y AUSTIN	PL	05/14/1958	281621	393	338	T32N R6W SEC 15 NW/4 LA PLATA COUNTY, CO.
CO	LA PLATA	12860017.006	1	TUBBS EMERY ETAL	TIFFANY GAS COMPANY	FEE	05/27/1987	554586			T32N R6W SEC 15 NW/4 LA PLATA COUNTY, CO.
CO	LA PLATA	12860017.007	1	SHAFFER PATRICIA A	TIFFANY GAS COMPANY	FEE	05/26/1988	564428			T32N R6W SEC 15 NW/4 LA PLATA COUNTY, CO.
CO	LA PLATA	12860017.008	1	REYNOLDS CATHERINE A	TIFFANY GAS COMPANY	FEE	05/30/1988	564429			T32N R6W SEC 15 NW/4 LA PLATA COUNTY, CO.
CO	LA PLATA	12860018.001	1	BRIGGS ELMER L ETUX	R Y AUSTIN	PL	05/29/1958	280176	391	572	T32N R6W SEC 15 W/2SW/4 LA PLATA COUNTY, CO.
CO	LA PLATA	12860018.002	1	KNITTER ALICE E	TIFFANY GAS COMPANY	FEE	06/02/1987	554587			T32N R6W SEC 15 W/2SW/4 LA PLATA COUNTY, CO.
CO	LA PLATA	12860018.003	1	CORNWELL JESSIE A	TIFFANY GAS COMPANY	FEE	05/28/1987	554585			T32N R6W SEC 15 W/2SW/4 LA PLATA COUNTY, CO.

9010 After Place, Farmington, NM 87401

Exhibit A-1 Leases and Lands

FINAL

To Assignment, Conveyance and Bill of Sale between WPX Energy Production, LLC, Assignor, and LOGOS Resources II, LLC, Assignee

ST	LEASE TRACT COUNTY	WPX AGMT ID	TR #	LESSOR	LESSEE	AGMT TYPE	AGMT EFF DATE	REC INST	REC BK	REC PG	LEASE TRACT - LEGAL DESCRIPTION
CO	LA PLATA	12860018.004	1	CLIFTON BETTY M	TIFFANY GAS COMPANY	FEE	05/26/1987	554584			T32N R6W SEC 15 W/2SW/4 LA PLATA COUNTY, CO.
CO	LA PLATA	12860018.005	1	BRIGGS WILLIAM J	TIFFANY GAS COMPANY	FEE	06/09/1987	554589			T32N R6W SEC 15 W/2SW/4 LA PLATA COUNTY, CO.
CO	LA PLATA	12860018.006	1	BRIGGS RICHARD ALLEN	RICHMOND PETROLEUM, INC	FEE	02/07/1992	622720			T32N R6W SEC 15 W/2SW/4 LA PLATA COUNTY, CO.
CO	LA PLATA	12860018.007	1	RIDDLE JACK F ET UX	TIFFANY GAS COMPANY	FEE	01/04/1988	558365			T32N R6W SEC 15 SW/4SW/4 LA PLATA COUNTY, CO.
CO	LA PLATA	12860018.008	1	EGLI JOHN A	SOUTHWESTERN PRODUCTION CORPORATION	FEE	08/31/1993	654168			T32N R6W SEC 15 NW/4SW/4, LIMITED IN DEPTH AS TO ALL FORMATIONS 100 FEET BELOW THE BASE OF THE FRUITLAND FORMATION, LA PLATA COUNTY, CO.
CO	LA PLATA	12860019.001	1	YOUNG BERNICE B ET AL	HAROLD PAYNE	PL	12/12/1960		234	214	T32N R6W SEC 10 ALL LA PLATA COUNTY, COLORADO
CO	LA PLATA	12860019.002	1	DANIELS ROBERT E ET UX	J. K. HUNTER	FEE	01/12/1985	512287			T32N R6W SEC 10 S/2, 2.85 ACRE STRIP LA PLATA COUNTY, CO
CO	LA PLATA	12860019.003	1	YOUNG DALE A	TIFFANY GAS CO., A NEW MEXICO LIMITED PARTNERSHIP	FEE	05/26/1987	554588			T32N R6W SEC 10 A 6.23 AC TRACT LOCATED IN THE SE/4 LA PLATA COUNTY, CO
CO	LA PLATA	12860020.001	1	SEIBEL GLEN L ET UX	HAROLD PAYNE	PL	12/12/1960	305433			T32N R6W SEC 10 MORE PARTICULARLY DESCRIBED AS PART OF THE SW/4SE/4 BEGINNING AT THE SW CORNER OF SAID TRACT WHENCE THE SOUTH QUARTER CORNER OF SECTION 10 BEARS SOUTH 0 DEGREES 14'16" EAST 26.94 FEET; THENCE NORTH 0 DEGREES 14'16" WEST 206.84 FEET TO CORNER NO. 2, THENCE NORTH 89 DEGREES 53' EAST 184 FEET TO NE CORNER NO. 3; THENCE SOUTH 3 DEGREES 59' EAST 207.40 FEET TO SE CORNER NO. 4; THENCE SOUTH 89 DEGREES 53' WEST 197.65 FEET TO SW CORNER NO. 1, POB, LA PLATA COUNTY. CO..

Exhibit A-1 Leases and Lands

FINAL

To Assignment, Conveyance and Bill of Sale between WPX Energy Production, LLC, Assignor, and LOGOS Resources II, LLC, Assignee

ST	LEASE TRACT COUNTY	WPX AGMT ID	TR #	LESSOR	LESSEE	AGMT TYPE	AGMT EFF DATE	REC INST	REC BK	REC PG	LEASE TRACT - LEGAL DESCRIPTION
CO	LA PLATA	12860020.002	1	DONAN ROY ET UX	TIFFANY GAS CO	FEE	05/20/1987	554608			T32N R6W SEC 10 A 2.93 AC TRACT LOCATED IN THE SE/4 LA PLATA COUNTY, CO
CO	LA PLATA	12860020.002	2	DONAN ROY ET UX	TIFFANY GAS CO	FEE	05/20/1987	554608			T32N R6W SEC 10 A .64 ACRE TRACT LOCATED IN THE SE/4 LA PLATA COUNTY, CO
CO	LA PLATA	12860020.003	1	DONAN ROY L	TIFFANY GAS CO., A NEW MEXICO LIMITED PARTNERSHIP	FEE	07/13/1987	552857			T32N R6W SEC 10 LOT 16, WALTON SUBDIVISION LOCATED IN SE/4 CONTAINING 1.010 AC LA PLATA COUNTY, CO
CO	LA PLATA	12860020.004	1	DONAN ROY L	TIFFANY GAS CO., A NEW MEXICO LIMITED PARTNERSHIP	FEE	07/13/1987	552858			T32N R6W SEC 10 SE/4 LA PLATA COUNTY, CO
CO	LA PLATA	12860021.001	1	MARTINEZ BEN	HAROLD PAYNE	PL	11/28/1960	302150	429	385	T32N R6W SEC 10 BEGINNING AT A POINT WHICH IS 672 FEET, NORTH AND 16 1/2 FEET EAST OF THE SW/CSE/4; THENCE EAST 208.7 FEET; THENCE SOUTH 208.7 FEET TO THE PLACE OF BEGINNING, CONTAINING 1 ACRE, MORE OR LESS, RECORDED IN BOOK 405, PAGE 545 COUNTY RECORDS. (FEE STRIPS 10(A) & 10(B) EARLIER TITLE OPINION JUNE 3, 1988), LA PLATA COUNTY, CO.
CO	LA PLATA	12860021.002	1	MARTINEZ BEN	J K HUNTER	FEE	01/12/1985	512281			T32N R6W SEC 10 FEE STRIPS 10(A) & 10(B) EARLIER TITLE OPINION JUNE 3, 1988 (EX A MISSING FROM LEASE), LA PLATA COUNTY, CO
CO	LA PLATA	12860022.001	1	SCOFIELD CASSIE	R. Y. AUSTIN	PL	05/14/1958	280417	392	127	T32N R6W SEC 10 SE/4 EXCEPT THE VARIOUS TRACTS DESCRIBED IN THE DEEDS RECORDED IN THE OFFICE OF THE CIRCUIT CLERK OF LA PLATA COUNTY, COLORADO AS FOLLOWS: BOOK 126 AT PAGE 466, BOOK 200 AT PAGE 49, BOOK 200 AT PAGE 547, BOOK 226 AT PAGE 540, BOOK 226 AT PAGE 85, BOOK 230 AT PAGE 36, BOOK 230 AT PAGE 528, BOOK 238 AT PAGE 408, AND CONTAINING 141 ACRES AFTER EXEMPTING DESCRIBED TRACTS, LA PLATA COUNTY, CO.

Exhibit A-1 Leases and Lands

FINAL

To Assignment, Conveyance and Bill of Sale between WPX Energy Production, LLC, Assignor, and LOGOS Resources II, LLC, Assignee

ST	LEASE TRACT COUNTY	WPX AGMT ID	TR #	LESSOR	LESSEE	AGMT TYPE	AGMT EFF DATE	REC INST	REC BK	REC PG	LEASE TRACT - LEGAL DESCRIPTION
CO	LA PLATA	12860022.002	1	TIFFANY GAS CO	AMOCO PRODUCTION COMPANY	FEE	12/27/1988	574772			T32N R6W SEC 10 SE/4 LA PLATA COUNTY, CO SEE EXHIBIT A FOR FULL LEGAL
CO	LA PLATA	12860022.002	2	TIFFANY GAS CO	AMOCO PRODUCTION COMPANY	FEE	12/27/1988	574772			T32N R6W SEC 10 SE/4 LA PLATA COUNTY, CO SEE EXHIBIT A FOR FULL LEGAL
CO	LA PLATA	12860022.003	1	ANAYA FIDEL R ET UX	TIFFANY GAS CO	FEE	05/20/1987	554609			T32N R6W SEC 10 A 2.2 ACRE TRACT IN THE SE/4 DESCRIBED AS FEE STRIP 29 IN ASSIGNMENT, LA PLATA COUNTY, CO
CO	LA PLATA	12860022.004	1	GARNAND STELLA ET VIR	TIFFANY GAS CO	FEE	05/26/1987	548762			T32N R6W SEC 10 A TRACT LOCATED IN THE SE/4 CONTAINING 2.41 AC DECRIBED AS FEE STRIP 24, LA PLATA COUNTY, CO
CO	LA PLATA	12860023.001	1	ESPINOSA ROMOLO	HAROLD PAYNE	PL	12/06/1960	302155	429	398	T32N R6W SEC 10 PART OF THE SE/4SE/4 BEGINNING AT THE SE/C OF SEC 10, THENCE W 809.8 FEET; THENCE N 406 FEET TO POB; THENCE S 89 DEG 57 MIN W 209 FEET; THENCE N 209 FEET; THENCE N 89 DEG 57MIN E 209 FEET; THENCE S 209 FEET TO POB. CONTAINING 1 ACRE, MORE OR LESS. (FEE STRIP 21 EARLIER TITLE OPINION JUNE 3, 1988), LA PLATA COUNTY, CO.
CO	LA PLATA	12860023.002	1	QUINTANA PETE F ETAL	TIFFANY GAS CO	FEE	05/27/1987	732284, 554583 & 550000			T32N R6W SEC 10 ONE ACRE OUT OF THE SE/4 LA PLATA COUNTY, CO
CO	LA PLATA	12860024.001	1	GALLEGOS ROSS ET UX	HAROLD PAYNE	PL	11/23/1960	302151	429	387	T32N R6W SEC 10 SE/4 BEGINNING AT SE CORNER OF SAID SECTION THENCE W 809.8 FEET; THENCE N 26 FEET; THENCE N 380 FEET; THENCE S 89 DEGREES 57' W 573.2 FEET; THENCE S 380 FEET; THENCE E 573.2 FEET LA PLATA COUNTY, CO.
CO	LA PLATA	12860024.002	1	GALLEGOS BEATRICE	J. K. HUNTER	FEE	01/12/1985	512282			T32N R6W SEC 10 SE/4 LA PLATA COUNTY, CO

2010 Atton Place Farmington, NM 87401

Exhibit A-1 Leases and Lands

FINAL

To Assignment, Conveyance and Bill of Sale between WPX Energy Production, LLC, Assignor, and LOGOS Resources II, LLC, Assignee

ST	LEASE TRACT COUNTY	WPX AGMT ID	TR #	LESSOR	LESSEE	AGMT TYPE	AGMT EFF DATE	REC INST	REC BK	REC PG	LEASE TRACT - LEGAL DESCRIPTION
CO	LA PLATA	12860025.001	1	TURNER SECURITIES	R Y AUSTIN	PL	08/29/1958	284188	396	569	T32N R6W SEC 10 INsofar AND ONLY INsofar AS SEC 10 PART OF SW/4 (TRACTS 1-4 EARLIER TITLE OPINION AUG 31, 1988 AND OTHER PROPERTY), LA PLATA COUNTY, CO.
CO	LA PLATA	12860025.002	1	TURNER SECURITIES	TIFFANY GAS CO	FEE	12/23/1988	573426			T32N R6W SEC 10 BEGINNING AT A POINT WHENCE THE SOUTH QUARTER CORNER OF SEC 10, N. M. P. M. BEARS S 0 DEG 5 MIN W 496.7 FT; THENCE N 0 DEG 5 MIN EAST 2151 FT, MORE OR LESS TO THE NE CORNER OF THE SW/4, THENCE N 89 DEG 56 MIN WEST 1689.3 FT; THENCE S 0 DEG 5 MIN WEST 2059.9 FT TO A POINT IN THE CENTER OF THE D & R. R. R. TRACK, THENCE S 86 DEG 54 MIN EAST 654 FT; THENCE S 85 DEG 50 MIN EAST 100 FT; THENCE S 81 DEG 1 MIN EAST 100 FT; THENCE S 74 DEG 54 MIN EAST 100 FT; THENCE S 68 DEG 46 MIN EAST 100 FT; THENCE S 62 DEG 29 MIN EAST 100 FT; THENCE S 56 DEG 38 MIN EAST 100 FT; THENCE S 50 DEG 48 MIN EAST 100 FT; THENCE S 44 DEG 39 MIN EAST 100 FT; THENCE S 41 DEG 9 MIN EAST 16.1 FT; THENCE S 89 DEG 56 MIN EAST 125.2 FT; THENCE N 0 DEG 3 MIN EAST 276.6 FT; THENCE S 89 DEG 56 MIN EAST 193 FT; TO PLACE OF BEGINNING. CONTAINING APPROXIMATELY 88.6 ACRES, MORE OR LESS. LA PLATA COUNTY, CO
CO	LA PLATA	12860025.003	1	WALTON BERNICE L ETUX	R Y AUSTIN	PL	06/06/1958	280171	391	562	T32N R6W SEC 10 INsofar AND ONLY INsofar AS SEC 10 PART OF SW/4 (TRACTS 1-4 EARLIER TITLE OPINION AUG 31, 1988 AND OTHER PROPERTY), LA PLATA COUNTY, CO.
CO	LA PLATA	12860025.004	1	UNITED BANK OF IGNACIO	TIFFANY GAS CO	FEE	11/23/1987	556774 & 573990			T32N R6W SEC 10 A PORTION OF THE SW/4 LA PLATA COUNTY, CO
CO	LA PLATA	12860025.005	1	BASGAL JEWEL L	TIFFANY GAS CO	FEE	06/03/1987	549998 & 554606			T32N R6W SEC 10 A PORTION OF THE SW/4 LA PLATA COUNTY, CO
CO	LA PLATA	12860025.006	1	RAMBO WILLARD C	TIFFANY GAS CO	FEE	05/20/1987	548763, 554607 & 574175			T32N R6W SEC 10 A PORTION OF THE SW/4 LA PLATA COUNTY, CO

010 A Pla Farmington, Nm 87401
2 Hon ce,

Exhibit A-1 Leases and Lands

FINAL

To Assignment, Conveyance and Bill of Sale between WPX Energy Production, LLC, Assignor, and LOGOS Resources II, LLC, Assignee

ST	LEASE TRACT COUNTY	WPX AGMT ID	TR #	LESSOR	LESSEE	AGMT TYPE	AGMT EFF DATE	REC INST	REC BK	REC PG	LEASE TRACT - LEGAL DESCRIPTION
CO	LA PLATA	12860025.007	1	O'BRIEN R E ETUX	R Y AUSTIN	PL	07/31/1958	282439	394	383	T32N R6W SEC 10 INsofar AND ONLY INsofar AS SEC 10 PART OF SW/4 (TRACTS 1-4 EARLIER TITLE OPINION AUG 31, 1988 AND OTHER PROPERTY), LA PLATA COUNTY, CO.
CO	LA PLATA	12860025.008	1	O'BRIEN LEONA E	TIFFANY GAS CO	FEE	06/05/1987	554580 & 550003			T32N R6W SEC 10 A PORTION OF THE SW/4. LA PLATA COUNTY, CO
CO	LA PLATA	12860025.009	1	MCGRAW DAVID E ETUX	R Y AUSTIN	PL	07/31/1958	282440	394	385	T32N R6W SEC 10 INsofar AND ONLY INsofar AS SEC 10 PART OF SW/4 (TRACTS 1-4 EARLIER TITLE OPINION AUG 31, 1988 AND OTHER PROPERTY), LA PLATA COUNTY, CO.
CO	LA PLATA	12860025.010	1	ROBERTSON SUSAN L ETAL	TIFFANY GAS CO	FEE	06/03/1987	554582 & 550001			T32N R6W SEC 10 A PORTION OF THE SW/4 LA PLATA COUNTY, CO
CO	LA PLATA	12860025.011	1	FOUNTAIN JERRLYN M ETAL	TIFFANY GAS CO	FEE	06/09/1987	554581 & 550002			T32N R6W SEC 10 BEGINNING AT A POINT WHENCE THE SOUTH QUARTER CORNER OF SEC 10, BEARS S 0 DEG 5 MIN W 496.7 FT; THENCE N 0 DEG 5 MIN EAST 2151 FT MORE OR LESS TO THE NE CORNER OF THE SW/4, SECTION 10, THENCE N 89 DEG 56 MIN WEST 1689.3 FT; THENCE S 0 DEG 5 MIN WEST 2059.9 FT TO A POINT IN THE CENTER OF THE D. & R.G.R.R. TRACK, THENCE S 86 DEG 54 MIN EAST 654.4 FT; THENCE 85 DEG 50 MIN EAST 100 FT; THENCE S 81 DEG 1 MIN EAST 100 FT; THENCE S 74 DEG 54 MIN EAST 100 FT; THENCE S 68 DEG 46 MIN EAST 100 FT; THENCE S 62 DEG 28 MIN EAST 100 FT; THENCE S 56 DEG 38 MIN EAST 100 FT; THENCE S 50 DEG 48 MIN EAST 100 FT; THENCE S 44 DEG 39 MIN EAST 100 FT; THENCE S 41 DEG 9 MIN EAST 16.1 FT; THENCE S 89 DEG 56 MIN EAST 125.2 FT; THENCE N 0 DEG 5 MIN EAST 276.6 FT; THENCE S 89 DEG 56 MIN EAST 193 FT; TO PLACE OF BEGINNING. CONTAINING APPROXIMATELY 85.6 ACRES, MORE OR LESS. LA PLATA COUNTY, CO

2010 A n Place, Farmington, NM 87401
Ho

Exhibit A-1 Leases and Lands

FINAL

To Assignment, Conveyance and Bill of Sale between WPX Energy Production, LLC, Assignor, and LOGOS Resources II, LLC, Assignee

ST	LEASE TRACT COUNTY	WPX AGMT ID	TR #	LESSOR	LESSEE	AGMT TYPE	AGMT EFF DATE	REC INST	REC BK	REC PG	LEASE TRACT - LEGAL DESCRIPTION
CO	LA PLATA	12860025.012	1	CHAVEZ SARAH A	HAROLD PAYNE	PL	12/06/1960	302154	429	396	T32N R6W SEC 10 PART OF THE SE/4SW/4, BEGINNING AT A POINT 168 FEET W OF THE SOUTH QUARTER CORNER OF SEC 10; THENCE W 267 FEET, THENCE N 329.9 FEET TO THE CENTER OF THE DENVER & RIO GRANDE WESTERN RAILROAD RIGHT OF WAY, THENCE SOUTHEASTERLY ALONG SAID RIGHT OF WAY TO THE POINT OF BEGINNING, LESS THE PORTION OF SAID RIGHT OF WAY TO THE POINT OF BEGINNING, LESS THE PORTION OF SAID RIGHT OF WAY EMBRACED IN THE ABOVE DESCRIPTION, (TRACTS 1-4 EARLIER TITLE OPINION AUG 31, 1988 AND OTHER PROPERTY), LA PLATA COUNTY, CO.
CO	LA PLATA	12860026.001	1	DVORAK JOSEPH	R Y AUSTIN	PL	06/13/1958	280216	391	612	T32N R6W SEC 10 A TRACT OF LAND DESCRIBED AS: COMM. AT THE NW/C SW/4 AND RUN, THENCE S 0 DEG 40 MIN W 1943.8 FT TO INTERSECTION WITH CENTER LINE OF THE D. & R. G. W. RR. RIGHT OF WAY; THENCE ALONG SAID CENTER LINE S 81 DEG 44 MIN E 603.2 FT, THENCE S 83 DEG 1 MIN E 100 FT, THENCE S 84 DEG 53 MIN E 100 FT, THENCE S 86 DEG 29 MIN E 100 FT; THENCE S 86 DEG 51 MIN E 56.2 FT, THENCE N 0 DEG 5 MIN E 2059.9 FT, THENCE N 89 DEG 56 MIN W 934.7 FT TO POINT OF BEGINNING (TRACT OF LAND IN THE W/2SW/4 LYING AND BEING NORTH OF THE DENVER AND RIO GRANDE RAILROAD RIGHT OF WAY), LA PLATA COUNTY, CO.
CO	LA PLATA	12860026.002	1	DVORAK EDWARD R	TIFFANY GAS CO	FEE	05/20/1987	554590, 548761			T32N R6W SEC 10 A PORTION OF SW/4, LA PLATA COUNTY, CO
CO	LA PLATA	12860026.003	1	JIMERFIELD JOHN A ETUX	R Y AUSTIN	PL	05/29/1958	280215	391	610	T32N R6W SEC 10 A TRACT OF LAND DESCRIBED AS: COMM. AT THE NW/C SW/4 AND RUN, THENCE S 0 DEG 40 MIN W 1943.8 FT TO INTERSECTION WITH CENTER LINE THE D. & R. G. RR. RIGHT OF WAY, THENCE ALONG SAID CENTER LINE S 81 DEG 44 MIN E 603.2 FT; THENCE S 86 DEG 29 MIN E 100 FT; THENCE S 86 DEG 51 MIN E 56.2 FT; THENCE N 0 DEG 5 MIN E 2059.9 FT; THENCE N 89 DEG 56 MIN W 934.7 FT TO POINT OF BEGINNING, (TRACT OF LAND IN THE W/2SW/4 LYING AND BEING NORTH OF THE DENVER AND RIO GRANDE RAILROAD RIGHT OF WAY), LA PLATA COUNTY, CO.

2010 Afton Place, Farmington, NM 87401

Exhibit A-1 Leases and Lands
To Assignment, Conveyance and Bill of Sale between WPX Energy Production, LLC, Assignor, and LOGOS Resources II, LLC, Assignee

FINAL

ST	LEASE TRACT COUNTY	WPX AGMT ID	TR #	LESSOR	LESSEE	AGMT TYPE	AGMT EFF DATE	REC INST	REC BK	REC PG	LEASE TRACT - LEGAL DESCRIPTION
CO	LA PLATA	12860026.004	1	LOUCKS CARL A	TIFFANY GAS CO	FEE	01/24/1989	573812			T32N R6W SEC 10 A TRACT OF LAND LYING IN THE W/2SW/4, NORTH OF THE DENVER AND RIO GRANDE RAILROAD RIGHT OF WAY, MORE PARTICULARLY DESCRIBED AS FOLLOWS: BEGINNING AT THE WEST QUARTER CORNER OF SEC 10; THENCE SOUTH 0 DEG 40 MIN WEST 1943.8 FT ALONG THE WEST LINE OF SAID SECTION 10 TO THE INTERSECTION OF THE CENTER LINE OF THE DENVER AND RIO GRANDE RAILROAD COMPANY TRACK; THENCE ALONG THE CENTER LINE OF SAID TRACK SOUTH 81 DEG 44 MIN EAST 603.2 FT; THENCE SOUTH 83 DEG 1 MIN EAST 100 FT; THENCE SOUTH 84 DEG 53 MIN EAST 100 FT; THENCE SOUTH 86 DEG 29 MIN EAST 100 FT; THENCE SOUTH 86 DEG 51 MIN EAST 56.2 FT TO A POINT AT THE INTERSECTION OF SAID RAILROAD TRACK AND THE EAST LINE OF SAID TRACT OF LAND; THENCE NORTH 0 DEG 5 MIN EAST 2059.9 FT TO THE NORTHEAST CORNER OF SAID TRACT; THENCE NORTH 89 DEG 56 MIN WEST 934.7 FT TO THE PLACE OF BEGINNING, AND CONTAINING 43.532 ACRES, MORE OR LESS, LA PLATA COUNTY, CO
CO	LA PLATA	12860027.001	1	WALKER JOHN E	R Y AUSTIN	PL	05/29/1958	280175	391	570	T32N R6W SEC 10 THAT CERTAIN TRACT OR PARCEL OF LAND DESCRIBED AS: BEGINNING AT A POINT ON THE S LINE OF THE SW/4, 585 FT, FROM THE SE CORNER OF SAID QUARTER SECTION; THENCE WESTERLY ALONG SAID S LINE OF SAID QUARTER SECTION TO THE SW CORNER OF SAID QUARTER SECTION; THENCE NORTHERLY ALONG W LINE OF SAID SEC 10 704.1 FT TO THE CENTER OF THE D. & R. G. RR. TRACTS THENCE S 81 DEG 44 MIN E 603.2 FT; THENCE S 83 DEG 01 MIN E 100 FT; THENCE S 84 DEG 53 MIN E 100 FT; THENCE S 86 DEG 29 MIN E 100 FT; THENCE S 86 DEG 51 MIN E 56.2 FT; THENCE S 86 DEG 54 MIN E 654.4 FT; THENCE S 85 DEG 50 MIN E 100 FT, S 81 DEG 01 MIN E 100 FT; THENCE S 74 DEG 54 MIN E 100 FT; THENCE S 88 DEG 46 MIN E 100 FT; THENCE S 63 DEG 15 MIN E 97.6 FT; THENCE S 20 DEG 38 MIN W 247 FT; THENCE S 20 DEG 25 MIN E 211 FT TO PLACE OF BEGINNING. SAID LAST DESCRIBED BOUNDARY LINE FROM THE NW CORNER TO THE NE CORNER OF SAID TRACT, FOLLOWING THE CENTER OF THE TRACT OF THE D. & R. B. RR. (SW/4 LESS AND EXCEPT THAT PORTION LYING NORTH AND EAST OF THE DENVER AND RIO GRANDE RAILROAD RIGHT OF WAY) LA PLATA COUNTY, CO.

2010 Afton Place, Farmington, NM 87401

Exhibit A-1 Leases and Lands

FINAL

To Assignment, Conveyance and Bill of Sale between WPX Energy Production, LLC, Assignor, and LOGOS Resources II, LLC, Assignee

ST	LEASE TRACT COUNTY	WPX AGMT ID	TR #	LESSOR	LESSEE	AGMT TYPE	AGMT EFF DATE	REC INST	REC BK	REC PG	LEASE TRACT - LEGAL DESCRIPTION
CO	LA PLATA	12860027.002	1	WALKER JAMES E	TIFFANY GAS CO	FEE	07/13/1987	551392, 573813			T32N R6W SEC 10 A PORTION OF THE SW/4 LA PLATA COUNTY, CO
CO	LA PLATA	12860028.000	1	PRICE CHARLES D ETUX	J K HUNTER	FEE	01/12/1985	526284			T32N R6W SEC 10 TRACT 1: BEGINNING AT THE SW CORNER OF THE TRACT HEREBY CONVEYED SITUATE AT A POINT WHENCE THE X ON A STONE SET IN GROUND BEARS S 38 DEG 44 MIN E 2.40 FT AND AN X ON THE S/4 STONE OF SAID SECTION 10 SET IN CENTER OF COUNTY ROAD BEARS S 87 DEG 59 MIN 27 SEC W 908.36 FT; THENCE NORTH 216.67 FT; THENCE N 44 DEG 19 MIN E 218.42 FT; THENCE N 89 DEG 41 MIN E 197.11 FT; THENCE S 0 DEG 3 MIN E 373.34 FT; THENCE S 89 DEG 53 MIN W 350.06 FT TO THE PLACE OF BEGINNING, LESS AND EXCEPT A TRACT CONVEYED TO THE MT ALLISON VOLUNTEER FIRE DEPARTMENT IN DEED RECORDED FEBRUARY 15, 1966, IN BOOK 498 AT PAGE 20, LA PLATA COUNTY, CO.
CO	LA PLATA	12860028.000	2	PRICE CHARLES D ETUX	J K HUNTER	FEE	01/12/1985	526284			T32N R6W SEC 10 TRACT II: BEGINNING AT A POINT FROM WHICH THE S/4 CORNER OF SAID SECTION 10 BEARS S 74 DEG 41 MIN 20 SEC W 941.17 FT; THENCE N 0 DEG 01 MIN W 366.48 FT; THENCE N 89 DEG 59 MIN E 349.85 FT; THENCE SOUTH 209.21 FT; THENCE S 89 DEG 41 MIN W 197.11 FT; THENCE S 44 DEG 19 MIN W 218.42 FT TO THE POINT OF BEGINNING, LA PLATA COUNTY, CO
CO	LA PLATA	12860029.001	1	ECHOLS R C ETAL	T H MCELVAIN	FEE	03/13/1958	280126	391	518	T32N R6W SEC 18 INsofar AND ONLY INsofar AS THIS LEASE COVERS SEC 18 E/2NE/4 (TRACT 1), LA PLATA COUNTY, CO
CO	LA PLATA	12860029.001	2	ECHOLS R C ETAL	T H MCELVAIN	FEE	03/13/1958	280126	391	518	T32N R6W SEC 18 INsofar AND ONLY INsofar AS THIS LEASE COVERS SEC 18 E/2SE/4 (TRACT 2), LA PLATA COUNTY, CO.
CO	LA PLATA	12860029.002	1	MCELVAIN T H ETAL	D M FEREBEE	FEE	10/19/1960	313018	448	435	T32N R6W SEC 18 E/2NE/4, FROM THE SURFACE OF THE EARTH DOWN TO AND INCLUDING 8056 FT BELOW THE SURFACE OF THE EARTH, LA PLATA COUNTY, CO
CO	LA PLATA	12860029.003	1	DUNN BURTON C ETAL	T H MCELVAIN	FEE	01/13/1960	289949	424	441	T32N R6W SEC 18 INsofar AND ONLY INsofar AS SAID LEASE COVERS SEC 18 E/2NE/4, LA PLATA COUNTY, CO

2010 Affon Place, Farmington, NM 87401

Exhibit A-1 Leases and Lands

FINAL

To Assignment, Conveyance and Bill of Sale between WPX Energy Production, LLC, Assignor, and LOGOS Resources II, LLC, Assignee

ST	LEASE TRACT COUNTY	WPX AGMT ID	TR #	LESSOR	LESSEE	AGMT TYPE	AGMT EFF DATE	REC INST	REC BK	REC PG	LEASE TRACT - LEGAL DESCRIPTION
CO	LA PLATA	12860029.004	1	BARKER E A	T H MCELVAIN	FEE	11/12/1959	293779	416	137	T32N R6W SEC 18 INsofar AND ONLY INsofar AS SAID LEASE COVERS SEC 18 E/2NE/4, LA PLATA COUNTY, CO
CO	LA PLATA	12860029.005	1	KROEGER JOHN A	T H MCELVAIN	FEE	11/12/1959	293780	416	139	T32N R6W SEC 18 INsofar AND ONLY INsofar AS SAID LEASE COVERS SEC 18 E/2NE/4, LA PLATA COUNTY, CO
CO	LA PLATA	12860029.006	1	WILLIAMS HATTIE C ET VIR	T H MCELVAIN	FEE	12/01/1958	286056	400	151	T32N R6W SEC 18 UNDIVIDED 1/8 INTEREST IN THE E/2SE/4, LA PLATA COUNTY, CO
CO	LA PLATA	12860029.007	1	RHODES ETHEL	FORREST B MILLER	FEE	10/22/1956	264732	369	410	T32N R6W SEC 18 E/2SE/4, LA PLATA COUNTY, CO
CO	LA PLATA	12860031.001	1	ENGLER PARIS G ET UX	R Y AUSTIN	PL	05/14/1958	281320	393	133	T32N R6W SEC 8 NE/4, NW/4SE/4, LA PLATA COUNTY, CO.
CO	LA PLATA	12860031.002	1	ENGLER RICHARD ET UX	TIFFANY GAS CO	FEE	07/29/1987	551171			T32N R6W SEC 8 INsofar AND ONLY INsofar AS SAID LEASE COVERS NE/4NE/4 AND E/2NE/4 LA PLATA COUNTY, CO.
CO	LA PLATA	12860031.002	2	ENGLER RICHARD ET UX	TIFFANY GAS CO	FEE	07/29/1987	551171			T32N R6W SEC 8 INsofar AND ONLY INsofar AS SAID LEASE COVERS PART OF NE/4 LA PLATA COUNTY, CO
CO	LA PLATA	12860031.003	1	ENGLER DAVID H ET UX	TIFFANY GAS CO	FEE	09/01/1987	552533			T32N R6W SEC 8 NW/4SE/4 LA PLATA COUNTY, CO
CO	LA PLATA	12860031.004	1	ENGLER DAVID	TIFFANY GAS CO	FEE	09/01/1987	552532			T32N R6W SEC 8 INsofar AND ONLY INsofar AS SAID LEASE COVERS NE/4NE/4 AND E/2NE/4 LA PLATA COUNTY, CO.
CO	LA PLATA	12860031.004	2	ENGLER DAVID	TIFFANY GAS CO	FEE	09/01/1987	552532			T32N R6W SEC 8 INsofar AND ONLY INsofar AS SAID LEASE COVERS PART OF NE/4 LA PLATA COUNTY, CO

2010 Afton Place, Farmington, nm 87401

Exhibit A-1 Leases and Lands

FINAL

To Assignment, Conveyance and Bill of Sale between WPX Energy Production, LLC, Assignor, and LOGOS Resources II, LLC, Assignee

ST	LEASE TRACT COUNTY	WPX AGMT ID	TR #	LESSOR	LESSEE	AGMT TYPE	AGMT EFF DATE	REC INST	REC BK	REC PG	LEASE TRACT - LEGAL DESCRIPTION
CO	LA PLATA	12860031.005	1	ENGLER ERNEST F	TIFFANY GAS CO	FEE	11/13/1987	563035			T32N R6W SEC 8 INsofar AND ONLY INsofar AS SAID LEASE COVERS N/2NE/4, SE/4NE/4 LA PLATA COUNTY, CO.
CO	LA PLATA	12860031.006	1	PRIDY BETTY JEAN	TIFFANY GAS CO	FEE	07/10/1987	552542			T32N R6W SEC 8 INsofar AND ONLY INsofar AS SAID LEASE COVERS N/2NE/4, SE/4NE/4 LA PLATA COUNTY, CO.
CO	LA PLATA	12860031.007	1	CORMAN PATRICIA ANN	TIFFANY GAS CO	FEE	07/30/1987	552534			T32N R6W SEC 8 INsofar AND ONLY INsofar AS SAID LEASE COVERS THE TWO TRACTS LOCATED IN THE SW/4NE/4 LA PLATA COUNTY, CO.
CO	LA PLATA	12860031.008	1	PHELPS LOUETTA F	TIFFANY GAS CO	FEE	07/30/1987	557082			T32N R6W SEC 8 INsofar AND ONLY INsofar AS SAID LEASE COVERS A TRACT OF LAND LOCATED IN THE SW/4NE/4 LA PLATA COUNTY, CO.
CO	LA PLATA	12860031.009	1	HOLCOMB GRACE E	TIFFANY GAS CO	FEE	07/20/1987	552860			T32N R6W SEC 8 INsofar AND ONLY INsofar AS SAID LEASE COVERS NE/4NE/4 AND E/2NE/4, LA PLATA COUNTY, CO.
CO	LA PLATA	12860031.009	2	HOLCOMB GRACE E	TIFFANY GAS CO	FEE	07/20/1987	552860			T32N R6W SEC 8 INsofar AND ONLY INsofar AS SAID LEASE COVERS PART OF NE/4 LA PLATA COUNTY, CO
CO	LA PLATA	12860032.001	1	ALLISON TIFFAANY CEMETARY	JEROME P. MCHUGH AND ASSOC.	FEE	03/15/1981	453815			T32N R6W SEC 8 A PART OF THE SW/4SE/4 BEGINNING AT THE NE CORNER OF SAID SW/4SE/4, THENCE W 200', THENCE S 450', THENCE E 200', THENCE N 450' TO THE POINT OF BEGINNING. ALSO A ROAD 20' WIDE ALONG THE E SIDE OF SAID SW/4SE/4 FROM THE ABOVE DESCRIBED TRACT OF LAND, LA PLATA COUNTY, CO.
CO	LA PLATA	12860032.002	1	HORTHER LUCILLE	JEROME P. MCHUGH AND ASSOC.	FEE	12/16/1980	451204			T32N R6W SEC 8 INsofar AND ONLY INsofar AS LEASE COVERS SW/4SE/4 OF SEC 8, LA PLATA COUNTY, CO.
CO	LA PLATA	12860032.003	1	PAYNE HAROLD F. JR.	JEROME P. MCHUGH AND ASSOC.	FEE	03/24/1981	454284			T32N R6W SEC 8 SW/4SE/4, LA PLATA COUNTY, CO.

2010 After Place, Farmington, NM 89401

Exhibit A-1 Leases and Lands

FINAL

To Assignment, Conveyance and Bill of Sale between WPX Energy Production, LLC, Assignor, and LOGOS Resources II, LLC, Assignee

ST	LEASE TRACT COUNTY	WPX AGMT ID	TR #	LESSOR	LESSEE	AGMT TYPE	AGMT EFF DATE	REC INST	REC BK	REC PG	LEASE TRACT - LEGAL DESCRIPTION
CO	LA PLATA	12860032.004	1	PAYNE MABEL ESTATE	JEROME P. MCHUGH AND ASSOC.	FEE	03/24/1981	455238			T32N R6W SEC 8 SW/4SE/4, LA PLATA COUNTY, CO.
CO	LA PLATA	12860033.001	1	PAYNE HAROLD F JR	PALMER OIL & GAS COMPANY	FEE	02/17/1978	418889			T32N R6W SEC 8 INsofar AND ONLY INsofar AS SAID LEASE COVERS E/2SE/4 LA PLATA, CO.
CO	LA PLATA	12860033.002	1	ANDERSON MAXWELL C	PALMER OIL & GAS COMPANY	FEE	02/17/1978	418890			T32N R6W SEC 8 INsofar AND ONLY INsofar AS SAID LEASE COVERS E/2SE/4 LA PLATA, CO.
CO	LA PLATA	12860033.003	1	FEREBEE ALICE S	JEROME P. MCHUGH	FEE	01/13/1981	451464			T32N R6W SEC 8 INsofar AND ONLY INsofar AS SAID LEASE COVERS E/2SE/4 LA PLATA, CO.

2010 After Place, Farmington, NM 87401

Exhibit A-2 Fee Mineral Interests

FINAL

To Assignment, Conveyance and Bill of Sale between WPX Energy Production, LLC, Assignor, and Logos Resources II, LLC, Assignee

ST	TRACT COUNTY	WPX AGMT ID	TR #	GRANTOR	GRANTEE	AGMT EFF DATE	INST TYPE	REC INST #	REC BK	REC PG	LEGAL DESCRIPTION
CO	LA PLATA	00005993.000	1	A CHANCE TO CHANGE	WILLIAMS PRODUCTION COMPANY	11/01/1993	QCD	793031			T32N R10W SEC 12: NE/4NE/4 T33N R7W SEC 18: LOT 1 (SW/4NW/4) T33N R8W SEC 12: SE/4SE/4 SEC 13: E/2NE/4 SEC 14: E/2SW/4, SW/4SW/4 SEC 15: SE/4SE/4 LAPLATA CO, CO
CO	LA PLATA	00005994.000	1	ANDERSON PATRICIA Y	WILLIAMS PRODUCTION COMPANY	04/28/1993	QCD	709150			T32N R7W SEC 3: E/2SE/4, SE/4NE/4 LAPLATA CO, CO
CO	LA PLATA	00005995.000	1	BATES ESTATE	WILLIAMS PRODUCTION COMPANY	05/20/1993	QCD				T32N R7W SEC 3: S/2 SEC 32: N/2 LAPLATA CO, CO

Exhibit A-2 Fee Mineral Interests

FINAL

To Assignment, Conveyance and Bill of Sale between WPX Energy Production, LLC, Assignor, and Logos Resources II, LLC, Assignee

ST	TRACT COUNTY	WPX AGMT ID	TR #	GRANTOR	GRANTEE	AGMT EFF DATE	INST TYPE	REC INST #	REC BK	REC PG	LEGAL DESCRIPTION
CO	LA PLATA	00005996.000	1	BEBERMEYER HELEN G	WILLIAMS PRODUCTION COMPANY	07/13/1993	QCD	661952			T33N R7W SEC 26: S/2SE/4 SEC 34: SE/4NE/4 SEC 35: N/2NE/4, S/2NW/4 33N07W35SW/4 33N08W14NW/4SW/4 33N08W15N/2SE/4 33N07W21SW/4SW/4 (Except 11 acres) 33N07W28NW/4NW/4 33N07W21PART OF SW/4SW/4 (LEGAL) 33N07W21PART OF SW/4SW/4 (LEGAL) 33N07W07LOTS 1, 2; E/2NW/4; W/2NE/4 33N07W16S/2SE/4; SW/4 33N07W17SW/4NE/4; S/2NW/4; S/2 33N07W18S/2NE/4; SE/4NW/4; SE/4SW/4; SE/4 33N07W19LOTS 1, 2, 3, 4; E/2NW/4; NE/4SW/4; W/2E/2; NE/4SE/4 33N07W20E/2NW/4; NW/4SW/4; NE/4 33N07W21N/2; N/2SW/4; SE/4SW/4; SE/4 33N07W27W/2 33N07W28E/2; E/2NW/4; SW/4NW/4; SW/4 33N07W29S/2NE/4; SE/4 33N08W11SE/4SE/4 33N08W12S/2SW/4; SW/4SE/4 33N08W13W/2NE/4; NW/4; N/2SW/4; SE/4 33N08W14NE/4; N/2SE/4 33N07W17N/2NW/4NW/4; PART OF NE/4NW/4 (LEGAL) LAPLATA CO, CO
CO	LA PLATA	00005997.000	1	BERRY RUSSELL M III ETAL	WILLIAMS PRODUCTION COMPANY	12/08/1993	QCD	664113			T33N R7W SEC 18 SW/4NE/4NE/4 SEC 26 S/2SE/4 SEC 34 SE/4NE/4 SEC 35 N/2NE/4, S/2NW/4, SW/4 LAPLATA CO, CO

2010 After
Place, Farming, 7, 11m, 2
for 8 401

Exhibit A-2 Fee Mineral Interests

FINAL

To Assignment, Conveyance and Bill of Sale between WPX Energy Production, LLC, Assignor, and Logos Resources II, LLC, Assignee

ST	TRACT COUNTY	WPX AGMT ID	TR #	GRANTOR	GRANTEE	AGMT EFF DATE	INST TYPE	REC INST #	REC BK	REC PG	LEGAL DESCRIPTION
CO	LA PLATA	00005998.000	1	BOTTOM BENJAMIN H	WILLIAMS PRODUCTION COMPANY	08/24/1993	QCD	661953			T33N R9W SEC 18 W/2NE/4 T33N R10W SEC 12 W/2NE/4 LAPLATA CO, CO
CO	LA PLATA	00005999.000	1	BRADFORD CATHERINE SUE	WILLIAMS PRODUCTION COMPANY	07/26/1993	QCD	661954			T32N R7W SEC 3: E/2SE/4, SE/4NE/4 LAPLATA CO, CO

3010
Atm Pla
ce, Farming, NM 87401

Exhibit A-2 Fee Mineral Interests

FINAL

To Assignment, Conveyance and Bill of Sale between WPX Energy Production, LLC, Assignor, and Logos Resources II, LLC, Assignee

ST	TRACT COUNTY	WPX AGMT ID	TR #	GRANTOR	GRANTEE	AGMT EFF DATE	INST TYPE	REC INST #	REC BK	REC PG	LEGAL DESCRIPTION
CO	LA PLATA	00006000.000	1	BREEN TIMOTHY	WILLIAMS PRODUCTION COMPANY	10/05/1993	QCD	661955			33N07W18LOT 1 (SW/4NW/4) 33N08W12SE/4SE/4 33N08W13E/2NE/4 33N08W14E/2SW/4; SW/4SW/4 33N08W15SE/4SE/4 33N07W26S/2SE/4 33N07W34SE/4NE/4 33N07W35N/2NE/4; S/2NW/4 33N07W35SW/4 33N08W02SW/4NW/4 33N08W09E/2 33N08W10W/2; W/2NE/4 33N08W10E/2NE/4; N/2SE/4; SW/4SE/4 33N08W11W/2NW/4 33N07W26W/2SW/4NW/4 33N07W27S/2NE/4; SE/4 33N07W34N/2NE/4 33N08W12NE/4NW/4; NE/4; N/2SE/4 33N07W07LOT 3 (NW/4SW/4) 33N07W26N/2SE/4; SW/4; E/2SW/4NW/4; SE/4NW/4 33N07W35N/2NW/4 33N07W21SW/4SW/4 (Except 11 acres) 33N07W28NW/4NW/4 33N07W07SOUTH 38 RODS OF THE NE/4SE/4 33N07W18NE/4NE/4NE/4; PART OF NW/4NE/4NE/4 LYING E. OF THE D&RGW RR ROW 33N07W20E/2SW/4; W/2SE/4 33N07W29N/2NW/4 33N07W07SE/4SE/4 LAPLATA CO, CO
CO	LA PLATA	00006001.000	1	BRADY JOHN L	WILLIAMS PRODUCTION COMPANY	10/02/1985	QCD	N/A			T33N R8W SEC 1 E/2 SEC 2 N/2 SEC 10 ALL SEC 11 ALL LAPLATA CO, CO
CO	LA PLATA	00006002.000	1	BREWER D	WILLIAMS PRODUCTION COMPANY	09/01/1993	QCD	661956			T33N R8W SEC 1: W/2NE/4, E/2NW/4, NW/4NW/4 LAPLATA CO., CO

0 AF in 1-2 place, Farmington, NM 84001

Exhibit A-2 Fee Mineral Interests

FINAL

To Assignment, Conveyance and Bill of Sale between WPX Energy Production, LLC, Assignor, and Logos Resources II, LLC, Assignee

ST	TRACT COUNTY	WPX AGMT ID	TR #	GRANTOR	GRANTEE	AGMT EFF DATE	INST TYPE	REC INST #	REC BK	REC PG	LEGAL DESCRIPTION
CO	LA PLATA	00006003.000	1	CARR JT	WILLIAMS PRODUCTION COMPANY	07/12/1993	QCD	661957			T32N R7W SEC 3: E/2SE/4, SE/4NE/4 LAPLATA CO., CO
CO	LA PLATA	00006004.000	1	CARTER G	WILLIAMS PRODUCTION COMPANY	04/27/1993	QCD	652686			T32N R7W SEC 26: S/2SE/4 SEC 34: SE/4NE/4 SEC 35: N/2NE/4, S/2NW/4 T33N R7W SEC 35: SW/4 LAPLATA CO., CO
CO	LA PLATA	00006005.000	1	CERNICH JOHN JR	WILLIAMS PRODUCTION COMPANY	07/27/1992	QCD	652710			T32N R7W SEC 3: ALL LAPLATA CO., CO
CO	LA PLATA	00006006.000	1	CLAY DALE	NORTHWEST PIPELINE CORPORATION	06/28/1985	QCD	539433			T33N R10W SEC 36: ALL LAPLATA CO., CO
CO	LA PLATA	00006007.000	1	CLAY CAROLYN SUE	NORTHWEST PIPELINE CORPORATION	02/27/1986	QCD	539434			T33N R10W SEC 36: ALL LAPLATA CO., CO
CO	LA PLATA	00006008.000	1	CLAY JOHN	NORTHWEST PIPELINE CORPORATION	02/26/1988	QCD	584718			T33N R10W SEC 36: ALL LAPLATA CO., CO
CO	LA PLATA	00006009.000	1	COBB MARIAN E JOST	NORTHWEST PIPELINE CORPORATION	08/15/1985	QCD	539432			T33N R10W SEC 3: S/2 SEC 28: N/2 SEC 33: ALL LAPLATA CO., CO
CO	LA PLATA	00006011.000	1	CRAWFORD CATHERINE A	WILLIAMS PRODUCTION COMPANY	09/30/1993	QCD	661959			T33N R10W SEC 36: SE/4NW/4, SW/4NE4 LESS A 5 ACRE TRACT AND LESS A 1 ACRE TRACT SEC 11: SE/4SE/4 SEC 14: N/2NE/4NE/4 SEC 36: SE/4SE/4, S/2NE/4SE/4 LAPLATA CO., CO

Exhibit A-2 Fee Mineral Interests

FINAL

To Assignment, Conveyance and Bill of Sale between WPX Energy Production, LLC, Assignor, and Logos Resources II, LLC, Assignee

ST	TRACT COUNTY	WPX AGMT ID	TR #	GRANTOR	GRANTEE	AGMT EFF DATE	INST TYPE	REC INST #	REC BK	REC PG	LEGAL DESCRIPTION
CO	LA PLATA	00006012.000	1	CRAWFORD ALLISON	WILLIAMS PRODUCTION COMPANY	08/25/1993	QCD	661958			T33N R10W SEC 36: SE/4NW/4, SW/4NE4 LESS A 5 ACRE TRACT AND LESS A 1 ACRE TRACT SEC 11: SE/4SE/4 SEC 14: N/2NE/4NE/4 SEC 36: SE/4SE/4, S/2NE/4SE/4 LAPLATA CO., CO
CO	LA PLATA	00006013.000	1	CRUZ CD	NORTHWEST PIPELINE CORPORATION	09/20/1985	QCD	539431			T33N R7W SEC 17: PART OF NE/4NW/4, BEGINNING AT A POINT 329.01 FEET W AND 302.5 FT S OF N/4 CORNER OF SAID SEC 17. THENCE S 22.5 FT, TH E 125 FT, TH N 22.5 FT, TH W 125 FT TO POB. LAPLATA CO., CO
CO	LA PLATA	00006016.000	1	EAKES ROBERT MCFERRIN	WILLIAMS PRODUCTION COMPANY	06/07/1993	QCD	652687			T33N R9W SEC 1: N/2NE/4 (LOTS 1 AND 2) N/2SW/4NE/4 T33N R8W SEC 12: S/2NW/4, N/2SW/4 LAPLATA CO., CO
CO	LA PLATA	00006017.000	1	EAKES W S JR	NORTHWEST PIPELINE CORPORATION	11/27/1989	QCD	624504			T33N R9W SEC 1: N/2 LAPLATA CO., CO
CO	LA PLATA	00006018.000	1	EDWARDS EDWARD MITCHELL	NORTHWEST PIPELINE CORPORATION	10/24/1985	QCD	539430			T33N R8W SEC 1: E/2 SEC 2: N/2 SEC 10: ALL SEC 11: ALL LAPLATA CO., CO
CO	LA PLATA	00006019.000	1	EMIGH FREDERIC B	NORTHWEST PIPELINE CORPORATION	04/30/1990	QCD	624505			T33N R8W SEC 15: N/2 LAPLATA CO., CO
CO	LA PLATA	00006020.000	1	ENGLISH LAJUANA	WILLIAMS PRODUCTION COMPANY	04/27/1993	QCD	652688			T33N R7W SEC 26: S/2SE/4 SEC 34: SE/4NE/4 SEC 35: N/2NE/4, S/2NW/4 SEC 35: SW/4 LAPLATA CO., CO

8010 Afton Place, Farmington, NM 87401

Exhibit A-2 Fee Mineral Interests

FINAL

To Assignment, Conveyance and Bill of Sale between WPX Energy Production, LLC, Assignor, and Logos Resources II, LLC, Assignee

ST	TRACT COUNTY	WPX AGMT ID	TR #	GRANTOR	GRANTEE	AGMT EFF DATE	INST TYPE	REC INST #	REC BK	REC PG	LEGAL DESCRIPTION
CO	LA PLATA	00006021.000	1	FAWCETT BETTY Y	WILLIAMS PRODUCTION COMPANY	04/16/1993	QCD	709151			T32N R7W SEC 3: E/2SE/4, SE/4NE/4 LAPLATA CO., CO
CO	LA PLATA	00006022.000	1	JONES ELLA H	WILLIAMS PRODUCTION COMPANY	04/28/1993	QCD	652693			T33N R9W SEC 19 LOT 3 (NW/4SW/4), NE/4SW/4, NW/4SE/4 (LESS 3.1 ACRE RR ROW) LAPLATA CO, CO
CO	LA PLATA	00006023.000	1	JONES NADINE H	WILLIAMS PRODUCTION COMPANY	04/19/1993	QCD	652695			T33N R9W SEC 19 LOT 3 (NW/4SW/4), NE/4SW/4, NW/4SE/4 (LESS 3.1 ACRE RR ROW) LAPLATA CO, CO
CO	LA PLATA	00006024.000	1	JONES CLOTEEL H	WILLIAMS PRODUCTION COMPANY	04/19/1993	QCD	652694			T33N R9W SEC 19 LOT 3 (NW/4SW/4), NE/4SW/4, NW/4SE/4 (LESS 3.1 ACRE RR ROW) LAPLATA CO, CO
CO	LA PLATA	00006025.000	1	HODGES JESSIE C	WILLIAMS PRODUCTION COMPANY	04/19/1993	QCD	652692			T33N R9W SEC 19 LOT 3 (NW/4SW/4), NE/4SW/4, NW/4SE/4 (LESS 3.1 ACRE RR ROW) LAPLATA CO, CO
CO	LA PLATA	00006026.000	1	HODGES BILLY J	NORTHWEST PIPELINE CORPORATION	10/29/1985	QCD	539429			T33N R9W SEC 19 E/2 LAPLATA CO, CO
CO	LA PLATA	00006027.000	1	HERRERA FIDEL S	WILLIAMS PRODUCTION COMPANY	09/10/1993	QCD	661961			T33N R7W SEC 17 A TRACT OF LAND IN NE/4NW/4 DESCRIBED AS FOLLOWS: BEGINNING AT A POINT 480 FEET SOUTH OF NE CORNER OF THE NE/4NW/4 OF SAID SECTION; THENCE WEST 320.3 FEET; THENCE SOUTH 650 FEET; THENCE EAST 320.3 FEET; THENCE NORTH 650 FEET TO POB. LA PLATA COUNTY, CO
CO	LA PLATA	00006028.000	1	HENDRICKS MRS PAUL E	WILLIAMS PRODUCTION COMPANY	04/26/1993	QCD	652690			T33N R7W SEC 7 LOT 3 (NW/4SW/4) T33N R8W SEC 12 NE/4NW/4, NE/4, N/2SE/4 LA PLATA COUNTY, CO

2010 A Hor Place, Farmington, NM 87401

Exhibit A-2 Fee Mineral Interests

FINAL

To Assignment, Conveyance and Bill of Sale between WPX Energy Production, LLC, Assignor, and Logos Resources II, LLC, Assignee

ST	TRACT COUNTY	WPX AGMT ID	TR #	GRANTOR	GRANTEE	AGMT EFF DATE	INST TYPE	REC INST #	REC BK	REC PG	LEGAL DESCRIPTION
CO	LA PLATA	00006029.000	1	HENDRICKS HELEN CROSLAND	WILLIAMS PRODUCTION COMPANY	04/26/1993	QCD	652691			T33N R7W SEC 7 LOT 3 (NW/4SW/4) T33N R8W SEC 12 NE/4NW/4, NE/4, N/2SE/4 LA PLATA COUNTY, CO
CO	LA PLATA	00006031.000	1	HAMILTON SHERMAN	WILLIAMS PRODUCTION COMPANY	07/23/1993	QCD	661970			T33N R7W SEC 26 S/2SE/4 SEC 34 SE/4NE/4 SEC 35 N/2NE/4, S/2NW/4, SW/4 LAPLATA COUNTY, CO
CO	LA PLATA	00006032.000	1	GALLEGOS CECILIA A	WILLIAMS PRODUCTION COMPANY	09/09/1993	QCD	661960			T33N R8W SEC 2 E/2SW/4, NW/4SE/4 LAPLATA COUNTY, CO
CO	LA PLATA	00006033.000	1	FLORENCE GRACE DECD	WILLIAMS PRODUCTION COMPANY	08/09/1994	QCD	794668			T33N R10W SEC 36 SW/4SE/4, S/2NW/4SE/4, SE/4SE/4, SE/4NE/4SE/4, N/2N/2SE/4 LAPLATA COUNTY, CO
CO	LA PLATA	00006034.000	1	HOFFMANN LOUIS B	NORTHWEST PIPELINE CORPORATION	11/07/1988	QCD	624507			T33N R10W SEC 14 W/2SE/4, NE/4SE/4, SE/4SW/4 LAPLATA COUNTY, CO
CO	LA PLATA	00006035.000	1	K&B CO	WILLIAMS PRODUCTION COMPANY	09/17/1993	QCD	661962			T33N R8W SEC 10: E/2NE/4, N/2SE/4, SW/4SE/4 SEC 11: W/2NW/4 LAPLATA CO, CO
CO	LA PLATA	00006036.000	1	KARMCHER AARON M	NORTHWEST PIPELINE CORPORATION	05/08/1990	QCD	624506			T33N R10W SEC 3: S/2 SEC 28: N/2 SEC 33: ALL LAPLATA CO, CO
CO	LA PLATA	00006037.000	1	KARCHMER AARON M	NORTHWEST PIPELINE CORPORATION	05/08/1990	QCD	664112			T33N R10W SEC 3: S/2 SEC 28: N/2 SEC 33: ALL LAPLATA CO, CO
CO	LA PLATA	00006039.000	1	LYNCH ROBERT E	NORTHWEST PIPELINE CORPORATION	09/18/1985	QCD	539428			T33N R9W SEC 2: S/2 LAPLATA CO, CO

2010 After Place Farmington, nm 87401

Exhibit A-2 Fee Mineral Interests

FINAL

To Assignment, Conveyance and Bill of Sale between WPX Energy Production, LLC, Assignor, and Logos Resources II, LLC, Assignee

ST	TRACT COUNTY	WPX AGMT ID	TR #	GRANTOR	GRANTEE	AGMT EFF DATE	INST TYPE	REC INST #	REC BK	REC PG	LEGAL DESCRIPTION
CO	LA PLATA	00006040.000	1	MAY RUBY C	NORTHWEST PIPELINE CORPORATION	09/14/1989	QCD	584717			T33N R9W SEC 13: NE/4NE/4, S/2NE/4, NW/4SE/4, S/2NW/4, N/2SW/4, SW/4SW/4 SEC 14: E/2E/2 LAPLATA CO, CO
CO	LA PLATA	00006042.000	1	SCHOEGGL MARIE J	NORTHWEST PIPELINE CORPORATION	11/15/1990	QCD	624609			T33N R8W SEC 1: E/2 LAPLATA CO, CO
CO	LA PLATA	00006043.000	1	SOLES BEULAH	NORTHWEST PIPELINE CORPORATION	12/02/1985	QCD	539425			T33N R8W SEC 2: N/2 SEC 9: ALL SEC 10: ALL LAPLATA CO, CO
CO	LA PLATA	00006049.000	1	LINKON LAWRENCE	WILLIAMS PRODUCTION COMPANY	02/08/1994	QCD	664110 AND 652696			T33N R10W SEC 15S/2SE/4 SEC 28SW/4NE/4; NE/4NW/4 SEC 33NE/4; E/2NW/4 SEC 34W/2NW/4 SEC 03S/2S/2 SEC 14SE/4NW/4; SW/4; W/2SE/4; W/2NW/4 SECC15NE/4; N/2SE/4 LAPLATA CO., CO
CO	LA PLATA	00006050.000	1	MACKENZIE EMILY ETAL	WILLIAMS PRODUCTION COMPANY	05/10/1993	QCD	652697			T33N R10W SEC 36 SW/4SE/4, S/2NW/4SE/4, SE/4SE/4, S/2NE/4SE/4, N/2N/2SE/4 LAPLATA COUNTY, CO
CO	LA PLATA	00006051.000	1	MCCLANAHAN ARGUS	WILLIAMS PRODUCTION COMPANY	04/27/1993	QCD	652698			T33N R7W SEC 17 N/2NW/4NW/4 SEC 17 A TRACT OF LAND IN NE/4NW/4 DESCRIBED AS BEGINNING AT A POINT 380.3 FEET WEST OF NE CORNER OF NE/4NW/4 OF SAID SECTION; THENCE SOUTH 1320 FEET; THENCE WEST 939.7 FEET; THENCE NORTH 1320 FEET; THENCE EAST 939.7 FEET TO POB. LA PLATA COUNTY, CO

2010 Afton Place, Farmington, NM 89401

FINAL

FINAL

ST	TRACT COUNTY	WPX AGMT ID	TR #	GRANTOR	GRANTEE	AGMT EFF DATE	INST TYPE	REC INST #	REC BK	REC PG	LEGAL DESCRIPTION
CO	LA PLATA	00006052.000	1	MCKNIGHT GRACE C	WILLIAMS PRODUCTION COMPANY	04/16/1993	QCD	652699			T33N R9W SEC 19 LOT 3 (NW/4SW/4), NE/4SW/4, NW/4SE/4 (LESS 3.1 ACRE RR ROW) LAPLATA CO, CO
CO	LA PLATA	00006055.000	1	MONTGOMERY ALAN G	WILLIAMS PRODUCTION COMPANY	09/13/1993	QCD	661964			T32N R7W SEC 18: LOT 1 (SW/4NW/4) T33N R8W SEC 12: SE/4SE/4 SEC 13: E/2NE/4 SEC 14: E/2SW/4 & SW/4SW/4 SEC 15: SE/4SE/4 T33N R7W SEC 26 1/2 S/2SE/4 SEC 34: SE/4NE/4 SEC 35: N/2NE/4 & S/2NW/4 SEC 35: SW/4 T33N R8W SEC 2: SW/4NW/4 SEC 9: E/2 SEC 10: W/2 & W/2NE/4 T33N R8W SEC 10: E/2NE/4 & N/2SE/4 & SW/4SE/4 SEC 11: W/2NW/4 T33N R 7W SEC 26: W/2SW/4NW/4 SEC 27: S/2NE/4 & SE/4 SEC 34: N/2NE/4 CONTINUED ON NEXT LINE

To Assignment, Conveyance and Bill of Sale between WPX Energy Production, LLC, Assignor, and Logos Resources II, LLC, Assignee

ST	TRACT COUNTY	WPX AGMT ID	TR #	GRANTOR	GRANTEE	AGMT EFF DATE	INST TYPE	REC INST #	REC BK	REC PG	LEGAL DESCRIPTION
CO	LA PLATA	00006055.000	1	MONTGOMERY ALAN G	WILLIAMS PRODUCTION COMPANY	09/13/1993	QCD	661964			CONTINUED FROM ABOVE T33N R8W SEC 12: NE/4NW/4 & NE/4 & N/2SE/4 T33N R7W SEC 7: LOT 3 (NW/4SW/4) T33N R7W SEC 26: N/2SE/4 & SW/4 & E/2SW/4NW/4 & SE/4NW/4 SEC 35: N/2NW/4 T33N R7W SEC 21: SW/4SW/4 EXC 11 ACRES AS DESCRIBED IN LEASE SEC 28: NW/4NW/4 T33N R7W SEC 7: SOUTH 38 RODS OF THE NE/4SE/4 SEC 18: NE/4NE/4NE/4 & THAT PART OF THE NW/4NE/4NE/4 LYING EAST OF THE D & RGW RR ROW T33N R7W SEC 20: E/2SW/4 & W/2SE/4 SEC 29: N/2NW/4 T33N R7W SEC 7: SE/4SE/4 LAPLATA CO., CO

2010 Attorney's Fee, Farmington, NM 88401
- - - - -

To Assignment, Conveyance and Bill of Sale between WPX Energy Production, LLC, Assignor, and Logos Resources II, LLC, Assignee

ST	TRACT COUNTY	WPX AGMT ID	TR #	GRANTOR	GRANTEE	AGMT EFF DATE	INST TYPE	REC INST #	REC BK	REC PG	LEGAL DESCRIPTION
CO	LA PLATA	00006056.000	1	ROMOLO ROSEMARY A	WILLIAMS PRODUCTION COMPANY	10/04/1993	QCD	705527			T33N R7W SEC 18: LOT 1 (SW/4NW/4) T33N R8W SEC 12: SE/4SE/4 SEC 13: E/2NE/4 SEC 14: E/2SW/4 & SW/4SW/4 SEC 15: SE/4SE/4 T33N R7W SEC 26 S/2SE/4 SEC 34: SE/4NE/4 SEC 35: N/2NE/4 & S/2NW/4 SEC 35: SW/4 T33N R8W SEC 2: SW/4NW/4 SEC 9: E/2 SEC 10: W/2 & W/2NE/4 T33N R8W SEC 10: E/2NE/4 & N/2SE/4 & SW/4SE/4 SEC 11: W/2NW/4 T33N R 7W SEC 26: W/2SW/4NW/4 SEC 27: S/2NE/4 & SE/4 SEC 34: N/2NE/4 CONTINUED ON NEXT LINE

2010 Atton Place, Farmington NM 87401

Exhibit A-2 Fee Mineral Interests

FINAL

To Assignment, Conveyance and Bill of Sale between WPX Energy Production, LLC, Assignor, and Logos Resources II, LLC, Assignee

ST	TRACT COUNTY	WPX AGMT ID	TR #	GRANTOR	GRANTEE	AGMT EFF DATE	INST TYPE	REC INST #	REC BK	REC PG	LEGAL DESCRIPTION
CO	LA PLATA	00006056.000	1	ROMOLO ROSEMARY A	WILLIAMS PRODUCTION COMPANY	10/04/1993	QCD	705527			CONTINUED FROM ABOVE T33N R8W SEC 12: NE/4NW/4 & NE/4 & N/2SE/4 T33N R7W SEC 7: LOT 3 (NW/4SW/4) T33N R7W SEC 26: N/2SE/4 & SW/4 & E/2SW/4NW/4 & SE/4NW/4 SEC 35: N/2NW/4 T33N R7W SEC 21: SW/4SW/4 EXC 11 ACRES AS DESCRIBED IN LEASE SEC 28: NW/4NW/4 T33N R7W SEC 7: SOUTH 38 RODS OF THE NE/4SE/4 SEC 18: NE/4NE/4NE/4 & THAT PART OF THE NW/4NE/4NE/4 LYING EAST OF THE D & RGW RR ROW T33N R7W SEC 20: E/2SW/4 & W/2SE/4 SEC 29: N/2NW/4 T33N R7W SEC 7: SE/4SE/4 LAPLATA CO., CO
CO	LA PLATA	00006057.000	1	ROYER RUTH Y	WILLIAMS PRODUCTION COMPANY	04/26/1993	QCD	652701			T32N R7W SEC 3: E/2SE/4, SE/4NE/4 LAPLATA CO., CO
CO	LA PLATA	00006058.000	1	SAWYER SHIRLEY S	WILLIAMS PRODUCTION COMPANY	04/27/1993	QCD	652703			T33N R10W SEC 36: SW/4SE/4, S/2NW/4SE/4, SE/4SE/4, S/2NE/4SE/4, N/2N/2SE/4 LAPLATA CO., CO
CO	LA PLATA	00006059.000	1	SCIESZINSKI JOHN	WILLIAMS PRODUCTION COMPANY	07/01/1993	QCD	661968			T32N R7W SEC 3: E/2SE/4, SE/4NE/4 LAPLATA CO., CO
CO	LA PLATA	00006060.000	1	SCOTT BESSIE H	WILLIAMS PRODUCTION COMPANY	04/03/1991	QCD	624510			T33N R9W SEC 19: NW/4SE/4 LAPLATA CO., CO

Exhibit A-2 Fee Mineral Interests

FINAL

To Assignment, Conveyance and Bill of Sale between WPX Energy Production, LLC, Assignor, and Logos Resources II, LLC, Assignee

ST	TRACT COUNTY	WPX AGMT ID	TR #	GRANTOR	GRANTEE	AGMT EFF DATE	INST TYPE	REC INST #	REC BK	REC PG	LEGAL DESCRIPTION
CO	LA PLATA	00006061.000	1	SETER THOMAS S	WILLIAMS PRODUCTION COMPANY	08/18/1993	QCD	661969			T33N R7W SEC 26: S/2SE/4 SEC 34: SE/4NE/4 SEC 35: N/2NE/4, S/2NW/4, SW/4 SEC 21: SW/4SW/4 EXCEPT 11 ACRES; SEC 28: NW/4NW/4 SEC 21: SW/4SW/4 (PART AS DESCRIBED IN LEASE 00005921.000 - FRANK PADILLA AS LESSOR) SEC 21: SW/4SW/4 (METES AND BOUNDS DESC IN LEASE 00005922.000 - CLEOTILDA OLQUIN AS LESSOR) LAPLATA CO, CO
CO	LA PLATA	00006062.000	1	SISK HELEN I TRUST	WILLIAMS PRODUCTION COMPANY	07/29/1993	QCD	661975			T33N R7W SEC 18: LOT 1 (SW/4NW/4) T33N R8W SEC 12: SE/4SE/4 SEC 13: E/2NE/4 SEC 14: E/2SW/4, SW/4SW/4 SEC 15: SE/4SE/4 LAPLATA CO., CO
CO	LA PLATA	00006063.000	1	STANLEY MILES	WILLIAMS PRODUCTION COMPANY	08/26/1993	QCD	661972			T33N R10W SEC 11: SE/4SE/4 SEC 14: N/2NE/4NE/4 SEC 36: SE/4SE/4, S/2NE/4SE/4 LAPLATA CO. CO
CO	LA PLATA	00006064.000	1	STALL MAXIEN P	WILLIAMS PRODUCTION COMPANY	07/07/1993	QCD	661971			T33N R8W SEC 15: NW/4 LAPLATA CO., CO
CO	LA PLATA	00006065.000	1	SULLIVAN LA VELLE H	WILLIAMS PRODUCTION COMPANY	04/28/1993	QCD	652705			T33N R9W SEC 19: LOT 3 (NW/4SW/4), NE/4SW/4, NW/4SE/4 (LESS 3.10 ACRE RR ROW) LAPLATA CO., CO

Exhibit A-2 Fee Mineral Interests

FINAL

To Assignment, Conveyance and Bill of Sale between WPX Energy Production, LLC, Assignor, and Logos Resources II, LLC, Assignee

ST	TRACT COUNTY	WPX AGMT ID	TR #	GRANTOR	GRANTEE	AGMT EFF DATE	INST TYPE	REC INST #	REC BK	REC PG	LEGAL DESCRIPTION
CO	LA PLATA	00006066.000	1	KELLY EMMETT J DECD	WILLIAMS PRODUCTION COMPANY	06/11/1992	QCD	625711			T33N R7W SEC 17 ALL SEC 21 ALL SEC 26 S/2 SEC 35 ALL T33N R8W SEC 15 S/2 LAPLATA CO, CO
CO	LA PLATA	00006071.000	1	WIEDLE NANCY SUE	NORTHWEST PIPELINE CORPORATION	09/20/1985	QCD	539423			T33N R10W SEC 3: S/2 SEC 28: N/2 SEC 33: ALL LAPLATA CO., CO
CO	LA PLATA	00006074.000	1	VALDEZ LOYOLA	WILLIAMS PRODUCTION COMPANY	05/18/1993	QCD	652706			T33N R8W SEC 22: S/2SE/4 SEC 23: SW/4SW/4 SEC 23: SW/4SE/4 SEC 26: W/2NE/4 & NE/4NW/4 LAPLATA CO., CO
CO	LA PLATA	00006075.000	1	WARNER ROLLIN A	WILLIAMS PRODUCTION COMPANY	04/20/1993	QCD	652708			T33N R10W SEC 15: S/2SE/4 SEC 28: SW/4NE/4 & NE/4NW/4 SEC 33: NE/4 & E/2NW/4 SEC 34: W/2NW/4 T33N R 10W SEC 3: S/2S/2 SEC 14: SE/4NW/4 & W/2SE/4 & W/2NW/4 & SW/4 SEC 15: NE/4 & N/2SE/4 LAPLATA CO., CO
CO	LA PLATA	00006077.000	1	WHITCOMB GAIL	WILLIAMS PRODUCTION COMPANY	05/03/1993	QCD	652709			T33N R8W SEC 2: SW/4NW/4 SEC 9: E/2 SEC 10: W/2 & W/2NE/4 SEC 1: E/2NE/4 (LOT 1, SE/4NE/4) SEC 10: E/2NE/4 & N/2SE/4 & SW/4SE/4 SEC 11: W/2NW/4 SEC 2: NW/4NW/4 (LOT 4) SEC 11: NE/4NW/4 & NW/4NE/4 LAPLATA CO., CO

Exhibit A-2 Fee Mineral Interests

FINAL

To Assignment, Conveyance and Bill of Sale between WPX Energy Production, LLC, Assignor, and Logos Resources II, LLC, Assignee

ST	TRACT COUNTY	WPX AGMT ID	TR #	GRANTOR	GRANTEE	AGMT EFF DATE	INST TYPE	REC INST #	REC BK	REC PG	LEGAL DESCRIPTION
CO	LA PLATA	00006078.000	1	WHITE DORIS L	WILLIAMS PRODUCTION COMPANY	09/20/1993	QCD	661973			T33N R8W SEC 2: SW/4NW/4 SEC 9: E/2 SEC 10: W/2 & SW/4SE/4 SEC 10: E/2NE/4 & N/2SE/4 & SW/4SE/4 SEC 11: W/2NW/4 LAPLATA CO., CO
CO	LA PLATA	00006079.000	1	WILLIAMS M J	WILLIAMS PRODUCTION COMPANY	08/24/1993	QCD	661974			T33N R7W SEC 26: S/2SE/4 SEC 34: SE/4NE/4 SEC 35: N/2NE/4 & S/2NW/4 SEC 35: SW/4 LAPLATA CO., CO
CO	LA PLATA	00006082.000	1	SCARBAROUGH BETTY BRANDON	WILLIAMS PRODUCTION COMPANY	09/13/1993	QCD	661967			T33N R7W SEC 19: SE/4SE/4 SEC 20: SW/4SW/4 SEC 29: SW/4NW/4 LAPLATA CO., CO
CO	LA PLATA	00006088.000	1	JAGGAR R K BY PR	NORTHWEST PIPELINE CORPORATION	09/06/1988	QCD	582638			T33N R10W SEC 36 E/2 LAPLATA COUNTY, CO
CO	LA PLATA	00006088.000	2	JAGGAR R K BY PR	NORTHWEST PIPELINE CORPORATION	09/06/1988	QCD	582638			T33N R10W SEC 36 W/2 LAPLATA COUNTY, CO
CO	LA PLATA	00006089.000	1	JAGGAR IRMA F DECD	NORTHWEST PIPELINE CORPORATION	09/06/1988	QCD	582636			T33N R10W SEC 36 E/2 LAPLATA COUNTY, CO
CO	LA PLATA	00006089.000	2	JAGGAR IRMA F DECD	NORTHWEST PIPELINE CORPORATION	09/06/1988	QCD	582636			T33N R10W SEC 36 W/2 LAPLATA COUNTY, CO
CO	LA PLATA	00006091.000	1	NABORS BLANCHE EATON	WILLIAMS PRODUCTION COMPANY	10/13/1993	QCD	NOT AVAILABLE			T33N R7W SEC 34: E/2 SEC 26: S/2 SEC 35: ALL T33N-8W SEC 1: E/2 LAPLATA COUNTY, CO

Exhibit A-2 Fee Mineral Interests

FINAL

To Assignment, Conveyance and Bill of Sale between WPX Energy Production, LLC, Assignor, and Logos Resources II, LLC, Assignee

ST	TRACT COUNTY	WPX AGMT ID	TR #	GRANTOR	GRANTEE	AGMT EFF DATE	INST TYPE	REC INST #	REC BK	REC PG	LEGAL DESCRIPTION
CO	LA PLATA	00006092.000	1	NABERS BRADFORD CLAUDE	WILLIAMS PRODUCTION COMPANY	10/18/1993	QCD	NOT AVAILABLE			T33N R7W SEC 34: E/2 SEC 26: S/2 SEC 35: ALL T33N-8W SEC 1: E/2 LAPLATA COUNTY, CO
CO	LA PLATA	00006093.000	1	NEBEKER W D JR TSTEE	WILLIAMS PRODUCTION COMPANY	08/30/1993	QCD	661965			T33N R8W SEC 10 E/2NE/4, N/2SE/4, SW/4SE/4 SEC 11 W/2NW/4 LA PLATA COUNTY, CO
CO	LA PLATA	00006094.000	1	NORMARTH CORP	NORTHWEST PIPELINE CORPORATION	10/10/1985	QCD	539427			T33N R8W SEC 1 E/2 SEC 2 W/2 SEC 10 ALL SEC 11 ALL LA PLATA COUNTY, CO
CO	LA PLATA	00006095.000	1	OLSON FERN	WILLIAMS PRODUCTION COMPANY	09/03/1991	QCD	624508			T33N R8W SEC 15 S/2 LA PLATA COUNTY, CO
CO	LA PLATA	00006097.000	1	POUND JOSEPH	WILLIAMS PRODUCTION COMPANY	04/28/1993	QCD	652700			T32N R7W SEC 3 E/2SE/4, SE/4NE/4 LA PLATA COUNTY, CO
CO	LA PLATA	00006098.000	1	QUIRK ANN BRANDON	WILLIAMS PRODUCTION COMPANY	07/07/1993	QCD	661966			T33N R7W SEC 19 SE/4SE/4 SEC 20 SW/4SW/4 SEC 29 SW/4NW/4 LA PLATA COUNTY, CO
CO	LA PLATA	00006101.000	1	QUINLAN J P	NORTHWEST PIPELINE CORPORATION	02/05/1987	QCD	551227			T32N R7W SEC 3: ALL LA PLATA CO., CO
CO	LA PLATA	00006102.000	1	ROBERTS LOIS J TRUSTEE	WILLIAMS PRODUCTION COMPANY	04/22/1993	QCD	652702			T33N R10W SEC 15: S/2SE/4 SEC 28: SW/4NE/4; NE/4NW/4 SEC 33: NE/4; E/2NW/4 SEC 34: W/2NW/4 SEC 3: S/2S/2 SEC 14: SE/4NW/4; SW/4; W/2SE/4; W/2NW/4 SEC 15: NE/4; N/2SE/4 LA PLATA CO., CO

2010 Afton Place, Farmington, NM 87401

Exhibit A-2 Fee Mineral Interests

FINAL

To Assignment, Conveyance and Bill of Sale between WPX Energy Production, LLC, Assignor, and Logos Resources II, LLC, Assignee

ST	TRACT COUNTY	WPX AGMT ID	TR #	GRANTOR	GRANTEE	AGMT EFF DATE	INST TYPE	REC INST #	REC BK	REC PG	LEGAL DESCRIPTION
CO	LA PLATA	00006103.000	1	EDWARDS DELIA B	NORTHWEST PIPELINE CORPORATION	10/23/1985	QCD	0			T33N R8W SEC 1: E/2 SEC 2: N/2 SEC 10: ALL SEC 11: ALL LA PLATA CO, CO

2010 Afton Place, Farmington, nm 87401

**To Assignment, Conveyance and Bill of Sale between WPX Energy Production, LLC, Assignor,
and Logos Resources II, LLC, Assignee**

<u>Township</u>	<u>Range</u>	<u>State</u>
24 North	1 West	New Mexico
25 North	2 West	New Mexico
25 North	13 West	New Mexico
26 North	2 West	New Mexico
26 North	3 West	New Mexico
26 North	9 West	New Mexico
26 North	10 West	New Mexico
26 North	11 West	New Mexico
27 North	3 West	New Mexico
27 North	5 West	New Mexico
27 North	6 West	New Mexico
27 North	9 West	New Mexico
27 North	10 West	New Mexico
27 North	11 West	New Mexico
28 North	3 West	New Mexico
28 North	4 West	New Mexico
28 North	5 West	New Mexico
28 North	6 West	New Mexico
28 North	9 West	New Mexico
29 North	3 West	New Mexico
29 North	4 West	New Mexico
29 North	5 West	New Mexico
29 North	6 West	New Mexico
29 North	7 West	New Mexico
30 North	4 West	New Mexico
30 North	5 West	New Mexico
30 North	6 West	New Mexico
30 North	7 West	New Mexico
30 North	8 West	New Mexico
30 North	9 West	New Mexico
30 North	10 West	New Mexico
30 North	11 West	New Mexico
30 North	12 West	New Mexico
30 North	14 West	New Mexico
31 North	4 West	New Mexico
31 North	5 West	New Mexico
31 North	6 West	New Mexico
31 North	7 West	New Mexico
31 North	8 West	New Mexico
31 North	9 West	New Mexico
31 North	10 West	New Mexico
31 North	11 West	New Mexico
31 North	12 West	New Mexico
32 North	4 West	New Mexico

**To Assignment, Conveyance and Bill of Sale between WPX Energy Production, LLC, Assignor,
and Logos Resources II, LLC, Assignee**

<u>Township</u>	<u>Range</u>	<u>State</u>
32 North	5 West	New Mexico
32 North	6 West	New Mexico
32 North	7 West	New Mexico
32 North	8 West	New Mexico
32 North	9 West	New Mexico
32 North	10 West	New Mexico
32 North	11 West	New Mexico
32 North	12 West	New Mexico
32 North	5 West	Colorado
32 North	6 West	Colorado
32 North	7 West	Colorado
32 North	8 West	Colorado
32 North	9 West	Colorado
32 North	10 West	Colorado
32 North	11 West	Colorado
33 North	6 West	Colorado
33 North	7 West	Colorado
33 North	8 West	Colorado
33 North	9 West	Colorado
33 North	10 West	Colorado
33 North	11 West	Colorado
34 North	6 West	Colorado
34 North	7 West	Colorado
34 North	8 West	Colorado
34 North	9 West	Colorado
34 North	10 West	Colorado
34 North	11 West	Colorado

EXHIBIT B-1 HYDROCARBON WELLS

FINAL

To Assignment, Conveyance and Bill of Sale between WPX Energy Production, LLC, Assignor, and LOGOS Resources II, LLC, Assignee

COMPLETION CODE	WELL NAME	OPERATOR	SHL SEC	SHL TWP	TWP DIR	SHL RGE	RGE DIR	SHL COUNTY	ST	RES CAT	API #	RESERVOIR
62047657	ALLISON UNIT COM #148 N-LAT	BURLINGTON RESOURCES CO	23	32	N	7	W	LA PLATA	CO	1PDP	0506708495	FRUITLAND COAL
62042556	ALVA SHORT GU A #1	BP AMERICA PRODUCTION COMPANY	7	33	N	9	W	LA PLATA	CO	1PDP	0506707146	FRUITLAND COAL
62047945	ALVA SHORT GU A #2	BP AMERICA PRODUCTION COMPANY	7	33	N	9	W	LA PLATA	CO	1PDP	0506708425	FRUITLAND COAL
62269364	ALVA SHORT GU A #3	BP AMERICA PRODUCTION COMPANY	7	33	N	9	W	LA PLATA	CO	1PDP	0506709715	FRUITLAND COAL
62042545	ALVA SHORT GU B #1	BP AMERICA PRODUCTION COMPANY	18	33	N	9	W	LA PLATA	CO	1PDP	0506707129	FRUITLAND COAL
62050120	ALVA SHORT GU B #2	BP AMERICA PRODUCTION COMPANY	18	33	N	9	W	LA PLATA	CO	1PDP	0506708908	FRUITLAND COAL
62046461	BALLANTINE 34-9 UNIT #32-1	CONOCOPHILLIPS	32	34	N	9	W	LA PLATA	CO	1PDP	0506708069	FRUITLAND COAL
62215136	BALLANTINE 34-9 UNIT #32-1A	CONOCOPHILLIPS	32	34	N	9	W	LA PLATA	CO	1PDP	0506709464	FRUITLAND COAL
62046462	BALLANTINE 34-9 UNIT #32-2	CONOCOPHILLIPS	32	34	N	9	W	LA PLATA	CO	1PDP	0506708075	FRUITLAND COAL
62210908	BALLANTINE 34-9 UNIT #32-2A	CONOCOPHILLIPS	32	34	N	9	W	LA PLATA	CO	1PDP	0506709461	FRUITLAND COAL
62047666	BALLANTINE 34-9 UNIT #32-3	CONOCOPHILLIPS	32	34	N	9	W	LA PLATA	CO	1PDP	0506708486	FRUITLAND COAL
62207476	BALLANTINE 34-9 UNIT #32-3A	CONOCOPHILLIPS	32	34	N	9	W	LA PLATA	CO	1PDP	0506709459	FRUITLAND COAL
62047667	BALLANTINE 34-9 UNIT #32-4	CONOCOPHILLIPS	32	34	N	9	W	LA PLATA	CO	1PDP	0506708375	FRUITLAND COAL
62215131	BALLANTINE 34-9 UNIT #32-4A	CONOCOPHILLIPS	32	34	N	9	W	LA PLATA	CO	1PDP	0506709460	FRUITLAND COAL
62041065	BONDAD 33-10 #10	WPX ENERGY PRODUCTION, LLC	12	33	N	10	W	LA PLATA	CO	1PDP	05-067-05592	MESAVERDE
62045305	BONDAD 33-10 #104 COM	CONOCOPHILLIPS	1	33	N	10	W	LA PLATA	CO	1PDP	0506707403	FRUITLAND COAL
62049087	BONDAD 33-10 #106	CONOCOPHILLIPS	1	33	N	10	W	LA PLATA	CO	1PDP	0506708319	FRUITLAND COAL
62041087	BONDAD 33-10 #16	WPX ENERGY PRODUCTION, LLC	2	33	N	10	W	LA PLATA	CO	1PDP	05-067-05599	MESAVERDE
62045758	BONDAD 33-10 #16A	WPX ENERGY PRODUCTION, LLC	2	33	N	10	W	LA PLATA	CO	1PDP	05-067-08098	MESAVERDE
62051867	BONDAD 33-10 #17	WPX ENERGY PRODUCTION, LLC	14	33	N	10	W	LA PLATA	CO	1PDP	05-067-05588	MESAVERDE
62046430	BONDAD 33-10 #17A	WPX ENERGY PRODUCTION, LLC	14	33	N	10	W	LA PLATA	CO	1PDP	05-067-08368	MESAVERDE
62051820	BONDAD 33-10 #18	WPX ENERGY PRODUCTION, LLC	36	33	N	10	W	LA PLATA	CO	1PDP	05-067-05567	MESAVERDE
62051808	BONDAD 33-10 #19	WPX ENERGY PRODUCTION, LLC	33	33	N	10	W	LA PLATA	CO	7SI	05-067-05565	DAKOTA
62237449	BONDAD 33-10 #19	WPX ENERGY PRODUCTION, LLC	33	33	N	10	W	LA PLATA	CO	7TA	05-067-05565	MESAVERDE
62337738	BONDAD 33-10 #19	WPX ENERGY PRODUCTION, LLC	33	33	N	10	W	LA PLATA	CO	7SI	05-067-05565	MANCOS
62041039	BONDAD 33-10 #20	WPX ENERGY PRODUCTION, LLC	14	33	N	10	W	LA PLATA	CO	1PDP	05-067-05590	MESAVERDE
62045759	BONDAD 33-10 #20A	WPX ENERGY PRODUCTION, LLC	14	33	N	10	W	LA PLATA	CO	1PDP	05-067-08102	MESAVERDE
62041472	BONDAD 33-10 #24	WPX ENERGY PRODUCTION, LLC	36	33	N	10	W	LA PLATA	CO	1PDP	05-067-05775	DAKOTA
62044107	BONDAD 33-10 #24E	WPX ENERGY PRODUCTION, LLC	36	33	N	10	W	LA PLATA	CO	1PDP	05-067-07948	MESAVERDE
62044106	BONDAD 33-10 #24E	WPX ENERGY PRODUCTION, LLC	36	33	N	10	W	LA PLATA	CO	1PDP	05-067-07948	DAKOTA
62044094	BONDAD 33-10 #26	WPX ENERGY PRODUCTION, LLC	15	33	N	10	W	LA PLATA	CO	7SI	05-067-07946	DAKOTA
62044095	BONDAD 33-10 #26	WPX ENERGY PRODUCTION, LLC	15	33	N	10	W	LA PLATA	CO	1PDP	05-067-07946	MESAVERDE
62044119	BONDAD 33-10 #27	WPX ENERGY PRODUCTION, LLC	12	33	N	10	W	LA PLATA	CO	1PDP	05-067-07949	MESAVERDE
62041110	BONDAD 33-10 #4	WPX ENERGY PRODUCTION, LLC	3	33	N	10	W	LA PLATA	CO	1PDP	05-067-05601	MESAVERDE
62041076	BONDAD 33-10 #5	WPX ENERGY PRODUCTION, LLC	11	33	N	10	W	LA PLATA	CO	1PDP	05-067-05594	MESAVERDE
62045955	BONDAD 33-10 #5A	WPX ENERGY PRODUCTION, LLC	11	33	N	10	W	LA PLATA	CO	1PDP	05-067-08365	MESAVERDE
62041054	BONDAD 33-10 #7	WPX ENERGY PRODUCTION, LLC	13	33	N	10	W	LA PLATA	CO	1PDP	05-067-05591	MESAVERDE
62045963	BONDAD 33-10 #7A	WPX ENERGY PRODUCTION, LLC	13	33	N	10	W	LA PLATA	CO	1PDP	05-067-08168	MESAVERDE
62051684	BONDAD 33-9 #10	WPX ENERGY PRODUCTION, LLC	4	33	N	9	W	LA PLATA	CO	1PDP	05-067-05521	MESAVERDE
62045954	BONDAD 33-9 #10A	WPX ENERGY PRODUCTION, LLC	4	33	N	9	W	LA PLATA	CO	1PDP	05-067-08145	MESAVERDE
62051256	BONDAD 33-9 #11	WPX ENERGY PRODUCTION, LLC	10	33	N	9	W	LA PLATA	CO	1PDP	05-067-05474	MESAVERDE
62051458	BONDAD 33-9 #13	WPX ENERGY PRODUCTION, LLC	6	33	N	9	W	LA PLATA	CO	1PDP	05-067-05507	MESAVERDE

EXHIBIT B-1 HYDROCARBON WELLS

FINAL

To Assignment, Conveyance and Bill of Sale between WPX Energy Production, LLC, Assignor, and LOGOS Resources II, LLC, Assignee

COMPLETION CODE	WELL NAME	OPERATOR	SHL SEC	SHL TWP	TWP DIR	SHL RGE	RGE DIR	SHL COUNTY	ST	RES CAT	API #	RESERVOIR
62045957	BONDAD 33-9 #13A	WPX ENERGY PRODUCTION, LLC	6	33	N	9	W	LA PLATA	CO	1PDP	05-067-08161	MESAVERDE
62050412	BONDAD 33-9 #14	WPX ENERGY PRODUCTION, LLC	18	33	N	9	W	LA PLATA	CO	1PDP	05-067-05423	MESAVERDE
62045964	BONDAD 33-9 #14A	WPX ENERGY PRODUCTION, LLC	18	33	N	9	W	LA PLATA	CO	1PDP	05-067-08134	MESAVERDE
62048634	BONDAD 33-9 #15	WPX ENERGY PRODUCTION, LLC	24	33	N	9	W	LA PLATA	CO	1PDP	05-067-05363	MESAVERDE
62046063	BONDAD 33-9 #15A	WPX ENERGY PRODUCTION, LLC	24	33	N	9	W	LA PLATA	CO	1PDP	05-067-08093	MESAVERDE
62046064	BONDAD 33-9 #15A	WPX ENERGY PRODUCTION, LLC	24	33	N	9	W	LA PLATA	CO	1PDP	05-067-08093	DAKOTA
62051367	BONDAD 33-9 #17	WPX ENERGY PRODUCTION, LLC	7	33	N	9	W	LA PLATA	CO	1PDP	05-067-05475	MESAVERDE
62045965	BONDAD 33-9 #17A	WPX ENERGY PRODUCTION, LLC	7	33	N	9	W	LA PLATA	CO	1PDP	05-067-08237	MESAVERDE
62051673	BONDAD 33-9 #18	WPX ENERGY PRODUCTION, LLC	30	33	N	9	W	LA PLATA	CO	1PDP	05-067-05520	MESAVERDE
62048817	BONDAD 33-9 #18A	WPX ENERGY PRODUCTION, LLC	30	33	N	9	W	LA PLATA	CO	1PDP	05-067-09055	MESAVERDE
62051602	BONDAD 33-9 #22	WPX ENERGY PRODUCTION, LLC	2	33	N	9	W	LA PLATA	CO	1PDP	05-067-05512	MESAVERDE
62045996	BONDAD 33-9 #22A	WPX ENERGY PRODUCTION, LLC	2	33	N	9	W	LA PLATA	CO	7TA	05-067-08138	MESAVERDE
62050095	BONDAD 33-9 #23	WPX ENERGY PRODUCTION, LLC	18	33	N	9	W	LA PLATA	CO	1PDP	05-067-05414	MESAVERDE
62045956	BONDAD 33-9 #23A	WPX ENERGY PRODUCTION, LLC	18	33	N	9	W	LA PLATA	CO	1PDP	05-067-08131	MESAVERDE
62051797	BONDAD 33-9 #24	WPX ENERGY PRODUCTION, LLC	6	33	N	9	W	LA PLATA	CO	1PDP	05-067-05524	MESAVERDE
62044537	BONDAD 33-9 #24A	WPX ENERGY PRODUCTION, LLC	6	33	N	9	W	LA PLATA	CO	1PDP	05-067-08064	MESAVERDE
62051435	BONDAD 33-9 #25	WPX ENERGY PRODUCTION, LLC	8	33	N	9	W	LA PLATA	CO	1PDP	05-067-05489	MESAVERDE
62045760	BONDAD 33-9 #25A	WPX ENERGY PRODUCTION, LLC	8	33	N	9	W	LA PLATA	CO	1PDP	05-067-08100	MESAVERDE
62045761	BONDAD 33-9 #26A	WPX ENERGY PRODUCTION, LLC	14	33	N	9	W	LA PLATA	CO	1PDP	05-067-08101	MESAVERDE
62049478	BONDAD 33-9 #31	WPX ENERGY PRODUCTION, LLC	19	33	N	9	W	LA PLATA	CO	1PDP	05-067-05374	MESAVERDE
62045967	BONDAD 33-9 #31A	WPX ENERGY PRODUCTION, LLC	19	33	N	9	W	LA PLATA	CO	1PDP	05-067-08136	MESAVERDE
62051245	BONDAD 33-9 #32	WPX ENERGY PRODUCTION, LLC	8	33	N	9	W	LA PLATA	CO	1PDP	05-067-05470	MESAVERDE
62049912	BONDAD 33-9 #33	WPX ENERGY PRODUCTION, LLC	13	33	N	9	W	LA PLATA	CO	1PDP	05-067-05411	DAKOTA
62049913	BONDAD 33-9 #33	WPX ENERGY PRODUCTION, LLC	13	33	N	9	W	LA PLATA	CO	1PDP	05-067-05411	MESAVERDE
62050187	BONDAD 33-9 #33A	WPX ENERGY PRODUCTION, LLC	13	33	N	9	W	LA PLATA	CO	1PDP	05-067-09207	MESAVERDE
62044230	BONDAD 33-9 #45	WPX ENERGY PRODUCTION, LLC	8	33	N	9	W	LA PLATA	CO	1PDP	05-067-07950	MESAVERDE
62044272	BONDAD 33-9 #47	WPX ENERGY PRODUCTION, LLC	14	33	N	9	W	LA PLATA	CO	7SI	05-067-07955	DAKOTA
62051633	BONDAD 33-9 #5	WPX ENERGY PRODUCTION, LLC	3	33	N	9	W	LA PLATA	CO	1PDP	05-067-05515	MESAVERDE
62045762	BONDAD 33-9 #51	WPX ENERGY PRODUCTION, LLC	7	33	N	9	W	LA PLATA	CO	1PDP	05-067-08107	MESAVERDE
62048820	BONDAD 33-9 #54	WPX ENERGY PRODUCTION, LLC	31	33	N	9	W	LA PLATA	CO	1PDP	05-067-09136	MESAVERDE
62051412	BONDAD 33-9 #6	WPX ENERGY PRODUCTION, LLC	7	33	N	9	W	LA PLATA	CO	1PDP	05-067-05486	MESAVERDE
62050760	BONDAD 33-9 #7	WPX ENERGY PRODUCTION, LLC	13	33	N	9	W	LA PLATA	CO	1PDP	05-067-05430	MESAVERDE
62046702	BONDAD 33-9 #7A	WPX ENERGY PRODUCTION, LLC	13	33	N	9	W	LA PLATA	CO	7SI	05-067-08222	MESAVERDE
62046703	BONDAD 33-9 #7A	WPX ENERGY PRODUCTION, LLC	13	33	N	9	W	LA PLATA	CO	7SI	05-067-08222	DAKOTA
62048539	BONDAD 33-9 #8	WPX ENERGY PRODUCTION, LLC	19	33	N	9	W	LA PLATA	CO	1PDP	05-067-05342	MESAVERDE
62045727	BONDAD 33-9 #8A	WPX ENERGY PRODUCTION, LLC	19	33	N	9	W	LA PLATA	CO	1PDP	05-067-08104	MESAVERDE
62048176	BONDAD 33-9 #9	WPX ENERGY PRODUCTION, LLC	23	33	N	9	W	LA PLATA	CO	1PDP	05-067-05331	MESAVERDE
62337739	BONDAD 33-9 #9A	WPX ENERGY PRODUCTION, LLC	23	33	N	9	W	LA PLATA	CO	1PDP	05-067-08743	MANCOS
62047865	BONDAD 33-9 #9A	WPX ENERGY PRODUCTION, LLC	23	33	N	9	W	LA PLATA	CO	1PDP	05-067-08743	DAKOTA
62047866	BONDAD 33-9 #9A	WPX ENERGY PRODUCTION, LLC	23	33	N	9	W	LA PLATA	CO	1PDP	05-067-08743	MESAVERDE
62042812	BONDAD UTE 1-36 #1	BP AMERICA PRODUCTION COMPANY	36	33	N	10	W	LA PLATA	CO	1PDP	0506707312	FRUITLAND COAL
62246539	BONDAD UTE 1-36 #2	BP AMERICA PRODUCTION COMPANY	36	33	N	10	W	LA PLATA	CO	1PDP	0506709575	FRUITLAND COAL

2010 AP 2 Place, Farmington, NM 87401
for

EXHIBIT B-1 HYDROCARBON WELLS

FINAL

To Assignment, Conveyance and Bill of Sale between WPX Energy Production, LLC, Assignor, and LOGOS Resources II, LLC, Assignee

COMPLETION CODE	WELL NAME	OPERATOR	SHL SEC	SHL TWP	TWP DIR	SHL RGE	RGE DIR	SHL COUNTY	ST	RES CAT	API #	RESERVOIR
62050825	BRADFIELD GU CH 2	BP AMERICA PRODUCTION COMPANY	2	33	N	8	W	LA PLATA	CO	7SI	0506708633	FRUITLAND COAL
62041575	CARR #1	WPX ENERGY PRODUCTION, LLC	20	33	N	9	W	LA PLATA	CO	1PDP	05-067-06222	MESAVERDE
62041780	CARR #1M	WPX ENERGY PRODUCTION, LLC	20	33	N	9	W	LA PLATA	CO	7SI	05-067-06443	DAKOTA
62041781	CARR #1M	WPX ENERGY PRODUCTION, LLC	20	33	N	9	W	LA PLATA	CO	1PDP	05-067-06443	MESAVERDE
62042603	CARTER UTE #101	BP AMERICA PRODUCTION COMPANY	12	32	N	10	W	LA PLATA	CO	1PDP	0506707196	FRUITLAND COAL
62043232	CARTER UTE #106	BP AMERICA PRODUCTION COMPANY	11	32	N	10	W	LA PLATA	CO	1PDP	0506707542	FRUITLAND COAL
62043010	CARTER UTE #107	BP AMERICA PRODUCTION COMPANY	13	32	N	10	W	LA PLATA	CO	1PDP	0506707459	FRUITLAND COAL
62042985	CLARK CUMMINS GU A #1	BP AMERICA PRODUCTION COMPANY	19	32	N	10	W	LA PLATA	CO	1PDP	05-067-07428	FRUITLAND COAL
62042017	CLOVIS GU A #1	BP AMERICA PRODUCTION COMPANY	6	33	N	9	W	LA PLATA	CO	1PDP	0506706907	FRUITLAND COAL
62049283	CLOVIS GU A #2	BP AMERICA PRODUCTION COMPANY	6	33	N	9	W	LA PLATA	CO	1PDP	0506708794	FRUITLAND COAL
62273418	CLOVIS GU A #4	BP AMERICA PRODUCTION COMPANY	6	33	N	9	W	LA PLATA	CO	1PDP	0506709660	FRUITLAND COAL
62045766	COLORADO 32-7 #11	WPX ENERGY PRODUCTION, LLC	3	32	N	7	W	LA PLATA	CO	1PDP	05-067-05180	MESAVERDE
62046432	COLORADO 32-7 #11A	WPX ENERGY PRODUCTION, LLC	3	32	N	7	W	LA PLATA	CO	1PDP	05-067-08248	MESAVERDE
62042752	DAVIS GU A #1	BP AMERICA PRODUCTION COMPANY	13	33	N	10	W	LA PLATA	CO	1PDP	0506707265	FRUITLAND COAL
62043210	DAVIS, FRANK GU A #1	BP AMERICA PRODUCTION COMPANY	3	33	N	10	W	LA PLATA	CO	1PDP	0506707526	FRUITLAND COAL
62048194	DAVIS, FRANK GU A#2	BP AMERICA PRODUCTION COMPANY	3	33	N	10	W	LA PLATA	CO	1PDP	0506708516	FRUITLAND COAL
62044047	DAVIS, FRANK GU B #1	BP AMERICA PRODUCTION COMPANY	2	33	N	10	W	LA PLATA	CO	1PDP	0506707892	FRUITLAND COAL
62048145	DAVIS, FRANK GU B #2	BP AMERICA PRODUCTION COMPANY	2	33	N	10	W	LA PLATA	CO	1PDP	0506708408	FRUITLAND COAL
62047347	DOCAR GAS UNIT #1	WPX ENERGY PRODUCTION, LLC	26	33	N	8	W	LA PLATA	CO	1PDP	05-067-05297	MESAVERDE
62041588	DOCAR GAS UNIT #1A	WPX ENERGY PRODUCTION, LLC	26	33	N	8	W	LA PLATA	CO	1PDP	05-067-06248	MESAVERDE
62047106	DOCAR GAS UNIT #2	WPX ENERGY PRODUCTION, LLC	26	33	N	8	W	LA PLATA	CO	1PDP	05-067-05267	MESAVERDE
62041604	DOCAR GAS UNIT #2A	WPX ENERGY PRODUCTION, LLC	26	33	N	8	W	LA PLATA	CO	7SI	05-067-06249	MESAVERDE
62042997	DUNKEL, ELMER GU A #1	BP AMERICA PRODUCTION COMPANY	12	33	N	10	W	LA PLATA	CO	1PDP	0506707455	FRUITLAND COAL
62050619	DUNKEL, ELMER GU A #2	BP AMERICA PRODUCTION COMPANY	12	33	N	10	W	LA PLATA	CO	1PDP	0506709002	FRUITLAND COAL
62043607	ESHELMAN, ROY GU A #1	BP AMERICA PRODUCTION COMPANY	18	33	N	9	W	LA PLATA	CO	1PDP	0506707611	FRUITLAND COAL
62048191	ESHELMAN, ROY GU A #2	BP AMERICA PRODUCTION COMPANY	18	33	N	9	W	LA PLATA	CO	1PDP	0506708493	FRUITLAND COAL
62346241	ESPINOSA #001	WPX ENERGY PRODUCTION, LLC	16	32	N	6	W	LA PLATA	CO	7TA	05-067-05781	MESAVERDE
62346246	ESPINOSA #1A	WPX ENERGY PRODUCTION, LLC	16	32	N	6	W	LA PLATA	CO	1PDP	05-067-09595	MESAVERDE
62043436	GODBEY #232	BURLINGTON RESOURCES CO	23	32	N	11	W	LA PLATA	CO	1PDP	0506707594	PICTURED CLIFFS
62048833	HALL 34-9 #33-2	CONOCOPHILLIPS	33	34	N	9	W	LA PLATA	CO	1PDP	0506708695	FRUITLAND COAL
62199528	HALL 34-9 #33-2A	CONOCOPHILLIPS	33	34	N	9	W	LA PLATA	CO	1PDP	0506709341	FRUITLAND COAL
62042861	HENDRICKSON GU A #1	BP AMERICA PRODUCTION COMPANY	20	32	N	10	W	LA PLATA	CO	1PDP	0506707399	FRUITLAND COAL
62042874	HENDRICKSON GU B #1	BP AMERICA PRODUCTION COMPANY	20	32	N	10	W	LA PLATA	CO	1PDP	0506707409	FRUITLAND COAL
62043447	HUNGERFORD GU A #1	BP AMERICA PRODUCTION COMPANY	6	33	N	9	W	LA PLATA	CO	1PDP	0506707595	FRUITLAND COAL
62048122	HUNGERFORD GU A #2	BP AMERICA PRODUCTION COMPANY	6	33	N	9	W	LA PLATA	CO	1PDP	0506708423	FRUITLAND COAL
62259843	HUNGERFORD GU A #4	BP AMERICA PRODUCTION COMPANY	6	33	N	9	W	LA PLATA	CO	1PDP	0506709633	FRUITLAND COAL
62050356	IGNACIO 33-7 #001	WPX ENERGY PRODUCTION, LLC	18	33	N	7	W	LA PLATA	CO	1PDP	05-067-05417	DAKOTA
62050357	IGNACIO 33-7 #001	WPX ENERGY PRODUCTION, LLC	18	33	N	7	W	LA PLATA	CO	1PDP	05-067-05417	MESAVERDE
62050178	IGNACIO 33-7 #004	WPX ENERGY PRODUCTION, LLC	17	33	N	7	W	LA PLATA	CO	1PDP	05-067-05416	MESAVERDE
62041274	IGNACIO 33-7 #010	WPX ENERGY PRODUCTION, LLC	27	33	N	7	W	LA PLATA	CO	1PDP	05-067-05719	DAKOTA
62041275	IGNACIO 33-7 #010	WPX ENERGY PRODUCTION, LLC	27	33	N	7	W	LA PLATA	CO	1PDP	05-067-05719	MESAVERDE
62046433	IGNACIO 33-7 #010A	WPX ENERGY PRODUCTION, LLC	27	33	N	7	W	LA PLATA	CO	1PDP	05-067-08188	MESAVERDE

2010 Alty Place, Farmington NM 87401

EXHIBIT B-1 HYDROCARBON WELLS

FINAL

To Assignment, Conveyance and Bill of Sale between WPX Energy Production, LLC, Assignor, and LOGOS Resources II, LLC, Assignee

COMPLETION CODE	WELL NAME	OPERATOR	SHL SEC	SHL TWP	TWP DIR	SHL RGE	RGE DIR	SHL COUNTY	ST	RES CAT	API #	RESERVOIR
62041947	IGNACIO 33-7 #010E	WPX ENERGY PRODUCTION, LLC	27	33	N	7	W	LA PLATA	CO	1PDP	05-067-06805	DAKOTA
62041948	IGNACIO 33-7 #010E	WPX ENERGY PRODUCTION, LLC	27	33	N	7	W	LA PLATA	CO	1PDP	05-067-06805	MESAVERDE
62041312	IGNACIO 33-7 #11	WPX ENERGY PRODUCTION, LLC	19	33	N	7	W	LA PLATA	CO	1PDP	05-067-05742	DAKOTA
62041313	IGNACIO 33-7 #11	WPX ENERGY PRODUCTION, LLC	19	33	N	7	W	LA PLATA	CO	1PDP	05-067-05742	MESAVERDE
62044489	IGNACIO 33-7 #11A	WPX ENERGY PRODUCTION, LLC	19	33	N	7	W	LA PLATA	CO	1PDP	05-067-08006	MESAVERDE
62047123	IGNACIO 33-7 #12	WPX ENERGY PRODUCTION, LLC	29	33	N	7	W	LA PLATA	CO	1PDP	05-067-05295	MESAVERDE
62047457	IGNACIO 33-7 #13	WPX ENERGY PRODUCTION, LLC	28	33	N	7	W	LA PLATA	CO	7SI	05-067-05298	DAKOTA
62047458	IGNACIO 33-7 #13	WPX ENERGY PRODUCTION, LLC	28	33	N	7	W	LA PLATA	CO	1PDP	05-067-05298	MESAVERDE
62049063	IGNACIO 33-7 #14	WPX ENERGY PRODUCTION, LLC	20	33	N	7	W	LA PLATA	CO	1PDP	05-067-05368	DAKOTA
62049064	IGNACIO 33-7 #14	WPX ENERGY PRODUCTION, LLC	20	33	N	7	W	LA PLATA	CO	1PDP	05-067-05368	MESAVERDE
62337734	IGNACIO 33-7 #17	WPX ENERGY PRODUCTION, LLC	28	33	N	7	W	LA PLATA	CO	1PDP	05-067-05334	MANCOS
62048359	IGNACIO 33-7 #17	WPX ENERGY PRODUCTION, LLC	21	33	N	7	W	LA PLATA	CO	1PDP	05-067-05334	DAKOTA
62048360	IGNACIO 33-7 #17	WPX ENERGY PRODUCTION, LLC	21	33	N	7	W	LA PLATA	CO	1PDP	05-067-05334	MESAVERDE
62046646	IGNACIO 33-7 #17A	WPX ENERGY PRODUCTION, LLC	21	33	N	7	W	LA PLATA	CO	1PDP	05-067-08314	MESAVERDE
62041256	IGNACIO 33-7 #18	WPX ENERGY PRODUCTION, LLC	16	33	N	7	W	LA PLATA	CO	1PDP	05-067-05718	MESAVERDE
62041255	IGNACIO 33-7 #18	WPX ENERGY PRODUCTION, LLC	16	33	N	7	W	LA PLATA	CO	1PDP	05-067-05718	DAKOTA
62042210	IGNACIO 33-7 #2	WPX ENERGY PRODUCTION, LLC	20	33	N	7	W	LA PLATA	CO	1PDP	05-067-06938	MESAVERDE
62050190	IGNACIO 33-7 #2-16	WPX ENERGY PRODUCTION, LLC	16	33	N	7	W	LA PLATA	CO	1PDP	05-067-09269	MESAVERDE
62050191	IGNACIO 33-7 #2-16A	WPX ENERGY PRODUCTION, LLC	16	33	N	7	W	LA PLATA	CO	1PDP	05-067-09316	MESAVERDE
62041937	IGNACIO 33-7 #22	WPX ENERGY PRODUCTION, LLC	29	33	N	7	W	LA PLATA	CO	1PDP	05-067-06802	MESAVERDE
62045818	IGNACIO 33-7 #22A	WPX ENERGY PRODUCTION, LLC	29	33	N	7	W	LA PLATA	CO	1PDP	05-067-08133	MESAVERDE
62042199	IGNACIO 33-7 #23	WPX ENERGY PRODUCTION, LLC	18	33	N	7	W	LA PLATA	CO	1PDP	05-067-06937	MESAVERDE
62042412	IGNACIO 33-7 #24	WPX ENERGY PRODUCTION, LLC	7	33	N	7	W	LA PLATA	CO	1PDP	05-067-07063	MESAVERDE
62042411	IGNACIO 33-7 #24	WPX ENERGY PRODUCTION, LLC	7	33	N	7	W	LA PLATA	CO	1PDP	05-067-07063	DAKOTA
62044310	IGNACIO 33-7 #24E	WPX ENERGY PRODUCTION, LLC	7	33	N	7	W	LA PLATA	CO	1PDP	05-067-07966	MESAVERDE
62044502	IGNACIO 33-7 #26	WPX ENERGY PRODUCTION, LLC	19	33	N	7	W	LA PLATA	CO	1PDP	05-067-08007	DAKOTA
62044503	IGNACIO 33-7 #26	WPX ENERGY PRODUCTION, LLC	19	33	N	7	W	LA PLATA	CO	1PDP	05-067-08007	MESAVERDE
62046435	IGNACIO 33-7 #26A	WPX ENERGY PRODUCTION, LLC	19	33	N	7	W	LA PLATA	CO	1PDP	05-067-08221	MESAVERDE
62044514	IGNACIO 33-7 #27	WPX ENERGY PRODUCTION, LLC	28	33	N	7	W	LA PLATA	CO	7TA	05-067-08008	DAKOTA
62044515	IGNACIO 33-7 #27	WPX ENERGY PRODUCTION, LLC	28	33	N	7	W	LA PLATA	CO	1PDP	05-067-08008	MESAVERDE
62331122	IGNACIO 33-7 #27	WPX ENERGY PRODUCTION, LLC	28	33	N	7	W	LA PLATA	CO	1PDP	05-067-08008	MANCOS
62045968	IGNACIO 33-7 #29	WPX ENERGY PRODUCTION, LLC	17	33	N	7	W	LA PLATA	CO	1PDP	05-067-08109	MESAVERDE
62192447	IGNACIO 33-7 #29-3	SAMSON	29	33	N	7	W	LA PLATA	CO	7SI	0506708795	FRUITLAND COAL
62223250	IGNACIO 33-7 #29-4	SAMSON	29	33	N	7	W	LA PLATA	CO	7SI	0506709211	FRUITLAND COAL
62223248	IGNACIO 33-7 #29-5R	SAMSON	29	33	N	7	W	LA PLATA	CO	7SI	0506709357	FRUITLAND COAL
62045951	IGNACIO 33-7 #2A	WPX ENERGY PRODUCTION, LLC	20	33	N	7	W	LA PLATA	CO	1PDP	05-067-08130	MESAVERDE
62046479	IGNACIO 33-7 #3	WPX ENERGY PRODUCTION, LLC	34	33	N	7	W	LA PLATA	CO	1PDP	05-067-05223	MESAVERDE
62045784	IGNACIO 33-7 #30	WPX ENERGY PRODUCTION, LLC	20	33	N	7	W	LA PLATA	CO	1PDP	05-067-08099	MESAVERDE
62045844	IGNACIO 33-7 #31	WPX ENERGY PRODUCTION, LLC	27	33	N	7	W	LA PLATA	CO	1PDP	05-067-08135	MESAVERDE
62046641	IGNACIO 33-7 #32	WPX ENERGY PRODUCTION, LLC	28	33	N	7	W	LA PLATA	CO	7TA	05-067-08197	DAKOTA
62046640	IGNACIO 33-7 #32	WPX ENERGY PRODUCTION, LLC	28	33	N	7	W	LA PLATA	CO	1PDP	05-067-08197	MESAVERDE
62046644	IGNACIO 33-7 #32A	WPX ENERGY PRODUCTION, LLC	28	33	N	7	W	LA PLATA	CO	1PDP	05-067-08198	MESAVERDE

2010 Afton Place, Farmington, nm 87401

EXHIBIT B-1 HYDROCARBON WELLS

FINAL

To Assignment, Conveyance and Bill of Sale between WPX Energy Production, LLC, Assignor, and LOGOS Resources II, LLC, Assignee

COMPLETION CODE	WELL NAME	OPERATOR	SHL SEC	SHL TWP	TWP DIR	SHL RGE	RGE DIR	SHL COUNTY	ST	RES CAT	API #	RESERVOIR
62046645	IGNACIO 33-7 #32A	WPX ENERGY PRODUCTION, LLC	28	33	N	7	W	LA PLATA	CO	1PDP	05-067-08198	DAKOTA
62045779	IGNACIO 33-7 #3A	WPX ENERGY PRODUCTION, LLC	34	33	N	7	W	LA PLATA	CO	1PDP	05-067-08097	MESAVERDE
62046704	IGNACIO 33-7 #4A	WPX ENERGY PRODUCTION, LLC	17	33	N	7	W	LA PLATA	CO	1PDP	05-067-08260	MESAVERDE
62041960	IGNACIO 33-7 #4E	WPX ENERGY PRODUCTION, LLC	17	33	N	7	W	LA PLATA	CO	7SI	05-067-06807	DAKOTA
62041961	IGNACIO 33-7 #4E	WPX ENERGY PRODUCTION, LLC	17	33	N	7	W	LA PLATA	CO	1PDP	05-067-06807	MESAVERDE
62048812	IGNACIO 33-7 #6	WPX ENERGY PRODUCTION, LLC	21	33	N	7	W	LA PLATA	CO	1PDP	05-067-05364	MESAVERDE
62045774	IGNACIO 33-7 #6A	WPX ENERGY PRODUCTION, LLC	21	33	N	7	W	LA PLATA	CO	1PDP	05-067-08090	MESAVERDE
62051233	IGNACIO 33-7 #7	WPX ENERGY PRODUCTION, LLC	7	33	N	7	W	LA PLATA	CO	1PDP	05-067-05469	MESAVERDE
62045950	IGNACIO 33-7 #7A	WPX ENERGY PRODUCTION, LLC	7	33	N	7	W	LA PLATA	CO	1PDP	05-067-08129	MESAVERDE
62049538	IGNACIO 33-7 #9	WPX ENERGY PRODUCTION, LLC	16	33	N	7	W	LA PLATA	CO	1PDP	05-067-05397	MESAVERDE
62051400	IGNACIO 33-8 #001	WPX ENERGY PRODUCTION, LLC	12	33	N	8	W	LA PLATA	CO	1PDP	05-067-05479	MESAVERDE
62050994	IGNACIO 33-8 #004	WPX ENERGY PRODUCTION, LLC	13	33	N	8	W	LA PLATA	CO	1PDP	05-067-05433	MESAVERDE
62051378	IGNACIO 33-8 #005	WPX ENERGY PRODUCTION, LLC	10	33	N	8	W	LA PLATA	CO	1PDP	05-067-05476	DAKOTA
62051379	IGNACIO 33-8 #005	WPX ENERGY PRODUCTION, LLC	10	33	N	8	W	LA PLATA	CO	1PDP	05-067-05476	MESAVERDE
62045960	IGNACIO 33-8 #028	WPX ENERGY PRODUCTION, LLC	11	33	N	8	W	LA PLATA	CO	1PDP	05-067-08122	MESAVERDE
62045961	IGNACIO 33-8 #028	WPX ENERGY PRODUCTION, LLC	11	33	N	8	W	LA PLATA	CO	1PDP	05-067-08122	DAKOTA
62051646	IGNACIO 33-8 #10	WPX ENERGY PRODUCTION, LLC	2	33	N	8	W	LA PLATA	CO	1PDP	05-067-05518	MESAVERDE
62045819	IGNACIO 33-8 #10A	WPX ENERGY PRODUCTION, LLC	2	33	N	8	W	LA PLATA	CO	1PDP	05-067-08116	MESAVERDE
62045847	IGNACIO 33-8 #13A	WPX ENERGY PRODUCTION, LLC	14	33	N	8	W	LA PLATA	CO	1PDP	05-067-08117	MESAVERDE
62042423	IGNACIO 33-8 #13E	WPX ENERGY PRODUCTION, LLC	14	33	N	8	W	LA PLATA	CO	1PDP	05-067-07065	MESAVERDE
62047658	IGNACIO 33-8 #13R	WPX ENERGY PRODUCTION, LLC	14	33	N	8	W	LA PLATA	CO	1PDP	05-067-08297	DAKOTA
62047659	IGNACIO 33-8 #13R	WPX ENERGY PRODUCTION, LLC	14	33	N	8	W	LA PLATA	CO	1PDP	05-067-08297	MESAVERDE
62045845	IGNACIO 33-8 #14A	WPX ENERGY PRODUCTION, LLC	15	33	N	8	W	LA PLATA	CO	1PDP	05-067-08121	MESAVERDE
62051221	IGNACIO 33-8 #17	WPX ENERGY PRODUCTION, LLC	11	33	N	8	W	LA PLATA	CO	7SI	05-067-05466	DAKOTA
62051222	IGNACIO 33-8 #17	WPX ENERGY PRODUCTION, LLC	11	33	N	8	W	LA PLATA	CO	1PDP	05-067-05466	MESAVERDE
62045820	IGNACIO 33-8 #17A	WPX ENERGY PRODUCTION, LLC	11	33	N	8	W	LA PLATA	CO	1PDP	05-067-08118	MESAVERDE
62044244	IGNACIO 33-8 #17E	WPX ENERGY PRODUCTION, LLC	11	33	N	8	W	LA PLATA	CO	1PDP	05-067-07951	MESAVERDE
62045561	IGNACIO 33-8 #1A	WPX ENERGY PRODUCTION, LLC	12	33	N	8	W	LA PLATA	CO	1PDP	05-067-08086	MESAVERDE
62045535	IGNACIO 33-8 #1B	WPX ENERGY PRODUCTION, LLC	12	33	N	8	W	LA PLATA	CO	1PDP	05-067-08088	MESAVERDE
62045958	IGNACIO 33-8 #1C	WPX ENERGY PRODUCTION, LLC	12	33	N	8	W	LA PLATA	CO	1PDP	05-067-08119	MESAVERDE
62045959	IGNACIO 33-8 #1C	WPX ENERGY PRODUCTION, LLC	12	33	N	8	W	LA PLATA	CO	1PDP	05-067-08119	DAKOTA
62331118	IGNACIO 33-8 #1C	WPX ENERGY PRODUCTION, LLC	12	33	N	8	W	LA PLATA	CO	1PDP	05-067-08119	MANCOS
62051472	IGNACIO 33-8 #2	WPX ENERGY PRODUCTION, LLC	1	33	N	8	W	LA PLATA	CO	1PDP	05-067-05508	MESAVERDE
62337735	IGNACIO 33-8 #21-13	WPX ENERGY PRODUCTION, LLC	12	33	N	8	W	LA PLATA	CO	1PDP	05-067-06934	MANCOS
62042162	IGNACIO 33-8 #21-13	WPX ENERGY PRODUCTION, LLC	13	33	N	8	W	LA PLATA	CO	7TA	05-067-06934	DAKOTA
62042163	IGNACIO 33-8 #21-13	WPX ENERGY PRODUCTION, LLC	13	33	N	8	W	LA PLATA	CO	1PDP	05-067-06934	MESAVERDE
62045536	IGNACIO 33-8 #21A-13	WPX ENERGY PRODUCTION, LLC	13	33	N	8	W	LA PLATA	CO	1PDP	05-067-08085	DAKOTA
62045537	IGNACIO 33-8 #21A-13	WPX ENERGY PRODUCTION, LLC	13	33	N	8	W	LA PLATA	CO	1PDP	05-067-08085	MESAVERDE
62042175	IGNACIO 33-8 #22-13	WPX ENERGY PRODUCTION, LLC	13	33	N	8	W	LA PLATA	CO	1PDP	05-067-06935	DAKOTA
62042176	IGNACIO 33-8 #22-13	WPX ENERGY PRODUCTION, LLC	13	33	N	8	W	LA PLATA	CO	1PDP	05-067-06935	MESAVERDE
62045769	IGNACIO 33-8 #27	WPX ENERGY PRODUCTION, LLC	10	33	N	8	W	LA PLATA	CO	1PDP	05-067-08094	MESAVERDE
62045768	IGNACIO 33-8 #27	WPX ENERGY PRODUCTION, LLC	10	33	N	8	W	LA PLATA	CO	1PDP	05-067-08094	DAKOTA

2010 Hon. Place, ...

EXHIBIT B-1 HYDROCARBON WELLS

FINAL

To Assignment, Conveyance and Bill of Sale between WPX Energy Production, LLC, Assignor, and LOGOS Resources II, LLC, Assignee

COMPLETION CODE	WELL NAME	OPERATOR	SHL SEC	SHL TWP	TWP DIR	SHL RGE	RGE DIR	SHL COUNTY	ST	RES CAT	API #	RESERVOIR
62337736	IGNACIO 33-8 #27	WPX ENERGY PRODUCTION, LLC	10	33	N	8	W	LA PLATA	CO	1PDP	05-067-08094	MANCOS
62045848	IGNACIO 33-8 #27A	WPX ENERGY PRODUCTION, LLC	10	33	N	8	W	LA PLATA	CO	1PDP	05-067-08137	MESAVERDE
62045849	IGNACIO 33-8 #27A	WPX ENERGY PRODUCTION, LLC	10	33	N	8	W	LA PLATA	CO	1PDP	05-067-08137	DAKOTA
62045846	IGNACIO 33-8 #29	WPX ENERGY PRODUCTION, LLC	14	33	N	8	W	LA PLATA	CO	1PDP	05-067-08120	MESAVERDE
62047835	IGNACIO 33-8 #2A	WPX ENERGY PRODUCTION, LLC	1	33	N	8	W	LA PLATA	CO	1PDP	05-067-08370	MESAVERDE
62051585	IGNACIO 33-8 #3	WPX ENERGY PRODUCTION, LLC	2	33	N	8	W	LA PLATA	CO	1PDP	05-067-05511	MESAVERDE
62045962	IGNACIO 33-8 #3A	WPX ENERGY PRODUCTION, LLC	2	33	N	8	W	LA PLATA	CO	1PDP	05-067-08127	MESAVERDE
62046241	IGNACIO 33-8 #5A	WPX ENERGY PRODUCTION, LLC	10	33	N	8	W	LA PLATA	CO	1PDP	05-067-08272	MESAVERDE
62046242	IGNACIO 33-8 #5A	WPX ENERGY PRODUCTION, LLC	10	33	N	8	W	LA PLATA	CO	1PDP	05-067-08272	DAKOTA
62051446	IGNACIO 33-8 #6	WPX ENERGY PRODUCTION, LLC	4	33	N	8	W	LA PLATA	CO	1PDP	05-067-05505	MESAVERDE
62046708	IGNACIO 33-8 #8A	WPX ENERGY PRODUCTION, LLC	1	33	N	8	W	LA PLATA	CO	1PDP	05-067-08277	MESAVERDE
62050977	IGNACIO 405 #4103	ELM RIDGE EXPLORATION COMPANY	24	33	N	9	W	LA PLATA	CO	1PDP	0506709073	DAKOTA
62043278	J B GARDNER GU A	BP AMERICA PRODUCTION COMPANY	22	32	N	10	W	LA PLATA	CO	1PDP	0506707587	FRUITLAND COAL
62043035	JACQUEZ, THOMAS GU A #1	BP AMERICA PRODUCTION COMPANY	14	33	N	10	W	LA PLATA	CO	1PDP	0506707463	FRUITLAND COAL
62048193	JACQUEZ, THOMAS GU A #2	BP AMERICA PRODUCTION COMPANY	14	33	N	10	W	LA PLATA	CO	1PDP	0506708496	FRUITLAND COAL
62043051	JACQUEZ, THOMAS GU B #1	BP AMERICA PRODUCTION COMPANY	15	33	N	10	W	LA PLATA	CO	1PDP	0506707464	FRUITLAND COAL
62048319	JACQUEZ, THOMAS GU B #2	BP AMERICA PRODUCTION COMPANY	15	33	N	10	W	LA PLATA	CO	1PDP	0506708676	FRUITLAND COAL
62043411	JACQUEZ, THOMAS GU E #1	BP AMERICA PRODUCTION COMPANY	14	33	N	10	W	LA PLATA	CO	1PDP	0506707590	FRUITLAND COAL
62043064	JOHNSON, CYRUS GU A #1	BP AMERICA PRODUCTION COMPANY	33	33	N	10	W	LA PLATA	CO	1PDP	0506707465	FRUITLAND COAL
62047884	KOON GAS UT 1E #1	BP AMERICA PRODUCTION COMPANY	19	33	N	9	W	LA PLATA	CO	1PDP	0506706331	FRUITLAND COAL
62043023	KOON, RAYMOND GU A #1	BP AMERICA PRODUCTION COMPANY	19	33	N	9	W	LA PLATA	CO	1PDP	0506707462	FRUITLAND COAL
62048829	KOON, RAYMOND GU A #2	BP AMERICA PRODUCTION COMPANY	19	33	N	9	W	LA PLATA	CO	1PDP	0506708749	FRUITLAND COAL
62242364	KOON, RAYMOND GU A #3	BP AMERICA PRODUCTION COMPANY	19	33	N	9	W	LA PLATA	CO	1PDP	0506709588	FRUITLAND COAL
62242362	KOON, RAYMOND GU A #4	BP AMERICA PRODUCTION COMPANY	19	33	N	9	W	LA PLATA	CO	1PDP	0506709589	FRUITLAND COAL
62346244	LOPEZ #1A	WPX ENERGY PRODUCTION, LLC	18	32	N	6	W	LA PLATA	CO	1PDP	05-067-09311	MESAVERDE
62042028	LYLE SHORT GU A #1	BP AMERICA PRODUCTION COMPANY	7	33	N	9	W	LA PLATA	CO	1PDP	0506706911	FRUITLAND COAL
62047946	LYLE SHORT GU A #2	BP AMERICA PRODUCTION COMPANY	7	33	N	9	W	LA PLATA	CO	1PDP	0506708650	FRUITLAND COAL
62273416	LYLE SHORT GU A #3	BP AMERICA PRODUCTION COMPANY	7	33	N	9	W	LA PLATA	CO	1PDP	0506709671	FRUITLAND COAL
62268447	LYLE SHORT GU A #4	BP AMERICA PRODUCTION COMPANY	7	33	N	9	W	LA PLATA	CO	1PDP	0506709652	FRUITLAND COAL
62048909	MARTINEZ #1	WPX ENERGY PRODUCTION, LLC	24	33	N	9	W	LA PLATA	CO	1PDP	05-067-05367	DAKOTA
62346237	MC KEEN #1	WPX ENERGY PRODUCTION, LLC	15	32	N	6	W	LA PLATA	CO	7TA	05-067-05709	MESAVERDE
62049278	MCCARVILLE #1	WPX ENERGY PRODUCTION, LLC	23	33	N	9	W	LA PLATA	CO	1PDP	05-067-05371	DAKOTA
62047864	MCCARVILLE #1A	WPX ENERGY PRODUCTION, LLC	23	33	N	9	W	LA PLATA	CO	1PDP	05-067-08730	MESAVERDE
62043077	MEDINA, PRESENTACION GU A #1	BP AMERICA PRODUCTION COMPANY	11	33	N	10	W	LA PLATA	CO	1PDP	0506707471	FRUITLAND COAL
62045978	MEDINA, PRESENTACION GU A#2	BP AMERICA PRODUCTION COMPANY	11	33	N	10	W	LA PLATA	CO	1PDP	0506708713	FRUITLAND COAL
62041959	NWCH 32-10 #1	WPX ENERGY PRODUCTION, LLC	18	32	N	10	W	LA PLATA	CO	1PDP	05-067-05040	MESAVERDE
62044692	NWCH 32-10 #10	WPX ENERGY PRODUCTION, LLC	8	32	N	10	W	LA PLATA	CO	1PDP	05-067-05113	MESAVERDE
62046066	NWCH 32-10 #10A	WPX ENERGY PRODUCTION, LLC	7	32	N	10	W	LA PLATA	CO	1PDP	05-067-08692	MESAVERDE
62041487	NWCH 32-10 #12	WPX ENERGY PRODUCTION, LLC	23	32	N	10	W	LA PLATA	CO	1PDP	05-067-05035	MESAVERDE
62050563	NWCH 32-10 #12A	WPX ENERGY PRODUCTION, LLC	23	32	N	10	W	LA PLATA	CO	1PDP	05-067-09095	MESAVERDE
62044476	NWCH 32-10 #13	WPX ENERGY PRODUCTION, LLC	7	32	N	10	W	LA PLATA	CO	1PDP	05-067-05111	MESAVERDE
62046067	NWCH 32-10 #13A	WPX ENERGY PRODUCTION, LLC	7	32	N	10	W	LA PLATA	CO	1PDP	05-067-08187	MESAVERDE

2010 Alton Place, Farmington, NM 87401

EXHIBIT B-1 HYDROCARBON WELLS

FINAL

To Assignment, Conveyance and Bill of Sale between WPX Energy Production, LLC, Assignor, and LOGOS Resources II, LLC, Assignee

COMPLETION CODE	WELL NAME	OPERATOR	SHL SEC	SHL TWP	TWP DIR	SHL RGE	RGE DIR	SHL COUNTY	ST	RES CAT	API #	RESERVOIR
62045106	NWCH 32-10 #14	WPX ENERGY PRODUCTION, LLC	8	32	N	10	W	LA PLATA	CO	1PDP	05-067-05145	MESAVERDE
62046068	NWCH 32-10 #14A	WPX ENERGY PRODUCTION, LLC	8	32	N	10	W	LA PLATA	CO	1PDP	05-067-08748	MESAVERDE
62044893	NWCH 32-10 #15	WPX ENERGY PRODUCTION, LLC	7	32	N	10	W	LA PLATA	CO	1PDP	05-067-05133	MESAVERDE
62046169	NWCH 32-10 #15A	WPX ENERGY PRODUCTION, LLC	7	32	N	10	W	LA PLATA	CO	1PDP	05-067-08189	MESAVERDE
62043823	NWCH 32-10 #16	WPX ENERGY PRODUCTION, LLC	17	32	N	10	W	LA PLATA	CO	1PDP	05-067-05095	MESAVERDE
62046648	NWCH 32-10 #16A	WPX ENERGY PRODUCTION, LLC	17	32	N	10	W	LA PLATA	CO	1PDP	05-067-08200	MESAVERDE
62041244	NWCH 32-10 #17	WPX ENERGY PRODUCTION, LLC	18	32	N	10	W	LA PLATA	CO	1PDP	05-067-05715	MESAVERDE
62045777	NWCH 32-10 #17A	WPX ENERGY PRODUCTION, LLC	18	32	N	10	W	LA PLATA	CO	1PDP	05-067-08096	MESAVERDE
62045778	NWCH 32-10 #17A	WPX ENERGY PRODUCTION, LLC	18	32	N	10	W	LA PLATA	CO	7SI	05-067-08096	PICTURED CLIFFS
62042187	NWCH 32-10 #18	WPX ENERGY PRODUCTION, LLC	20	32	N	10	W	LA PLATA	CO	7SI	05-067-06936	MESAVERDE
62042188	NWCH 32-10 #18	WPX ENERGY PRODUCTION, LLC	20	32	N	10	W	LA PLATA	CO	7SI	05-067-06936	PICTURED CLIFFS
62044477	NWCH 32-10 #1A	WPX ENERGY PRODUCTION, LLC	18	32	N	10	W	LA PLATA	CO	1PDP	05-067-08005	MESAVERDE
62043287	NWCH 32-10 #2	WPX ENERGY PRODUCTION, LLC	20	32	N	10	W	LA PLATA	CO	1PDP	05-067-05010	MESAVERDE
62044660	NWCH 32-10 #21	WPX ENERGY PRODUCTION, LLC	21	32	N	10	W	LA PLATA	CO	1PDP	05-067-08038	MESAVERDE
62044661	NWCH 32-10 #21	WPX ENERGY PRODUCTION, LLC	21	32	N	10	W	LA PLATA	CO	1PDP	05-067-08038	PICTURED CLIFFS
62051220	NWCH 32-10 #3	WPX ENERGY PRODUCTION, LLC	20	32	N	10	W	LA PLATA	CO	1PDP	05-067-05023	MESAVERDE
62045772	NWCH 32-10 #3A	WPX ENERGY PRODUCTION, LLC	21	32	N	10	W	LA PLATA	CO	1PDP	05-067-08091	MESAVERDE
62045773	NWCH 32-10 #3A	WPX ENERGY PRODUCTION, LLC	21	32	N	10	W	LA PLATA	CO	1PDP	05-067-08091	PICTURED CLIFFS
62042602	NWCH 32-10 #4	WPX ENERGY PRODUCTION, LLC	17	32	N	10	W	LA PLATA	CO	1PDP	05-067-05062	MESAVERDE
62045781	NWCH 32-10 #4A	WPX ENERGY PRODUCTION, LLC	17	32	N	10	W	LA PLATA	CO	1PDP	05-067-08113	MESAVERDE
62051434	NWCH 32-10 #5	WPX ENERGY PRODUCTION, LLC	21	32	N	10	W	LA PLATA	CO	1PDP	05-067-05026	MESAVERDE
62045513	NWCH 32-10 #6	WPX ENERGY PRODUCTION, LLC	22	32	N	10	W	LA PLATA	CO	1PDP	05-067-05015	MESAVERDE
62046170	NWCH 32-10 #6A	WPX ENERGY PRODUCTION, LLC	22	33	N	10	W	LA PLATA	CO	1PDP	05-067-09124	MESAVERDE
62045514	NWCH 32-10 #7	WPX ENERGY PRODUCTION, LLC	12	32	N	10	W	LA PLATA	CO	7SI	05-067-05151	MESAVERDE
62045295	NWCH 32-10 #8	WPX ENERGY PRODUCTION, LLC	10	32	N	10	W	LA PLATA	CO	1PDP	05-067-05147	MESAVERDE
62046171	NWCH 32-10 #8A	WPX ENERGY PRODUCTION, LLC	10	32	N	10	W	LA PLATA	CO	1PDP	05-067-08190	MESAVERDE
62048809	NWCH 32-10 #9	WPX ENERGY PRODUCTION, LLC	19	32	N	10	W	LA PLATA	CO	1PDP	05-067-05019	MESAVERDE
62048823	NWCH 32-10 #9A	WPX ENERGY PRODUCTION, LLC	19	32	N	10	W	LA PLATA	CO	1PDP	05-067-09431	MESAVERDE
62346233	OLGUIN #001	WPX ENERGY PRODUCTION, LLC	18	32	N	6	W	LA PLATA	CO	7TA	05-067-05078	MESAVERDE
62346248	OLGUIN #1A	WPX ENERGY PRODUCTION, LLC	18	32	N	6	W	LA PLATA	CO	1PDP	05-067-09309	MESAVERDE
62043812	OWENS, WALTER GU A #1	BP AMERICA PRODUCTION COMPANY	36	33	N	10	W	LA PLATA	CO	1PDP	0506707767	FRUITLAND COAL
62042377	PHILLIPS GU A #1	BP AMERICA PRODUCTION COMPANY	33	34	N	9	W	LA PLATA	CO	1PDP	0506706982	FRUITLAND COAL
62047681	PHILLIPS GU A #2	BP AMERICA PRODUCTION COMPANY	33	34	N	9	W	LA PLATA	CO	1PDP	0506708343	FRUITLAND COAL
62423493	PHILLIPS GU A #3R2	BP AMERICA PRODUCTION COMPANY	33	34	N	9	W	LA PLATA	CO	1PDP	0506709931	FRUITLAND COAL
62252696	PHILLIPS GU A #4	BP AMERICA PRODUCTION COMPANY	33	34	N	9	W	LA PLATA	CO	1PDP	0506709611	FRUITLAND COAL
62043289	ROBIN FRAZIER GU	BP AMERICA PRODUCTION COMPANY	23	32	N	10	W	LA PLATA	CO	1PDP	0506707588	FRUITLAND COAL
62042768	SHARP, M F GU A1	BP AMERICA PRODUCTION COMPANY	25	33	N	10	W	LA PLATA	CO	1PDP	0506707266	FRUITLAND COAL
62042827	SO UTE 32-10 #15-3	BP AMERICA PRODUCTION COMPANY	15	32	N	10	W	LA PLATA	CO	1PDP	0506707342	FRUITLAND COAL
62042843	SO UTE 32-10 #16-2	BP AMERICA PRODUCTION COMPANY	16	32	N	10	W	LA PLATA	CO	1PDP	0506707343	FRUITLAND COAL
62043423	SO UTE 33-10 #28-3	BP AMERICA PRODUCTION COMPANY	28	33	N	10	W	LA PLATA	CO	1PDP	0506707592	FRUITLAND COAL
62043199	SO UTE 33-10 #33-1	BP AMERICA PRODUCTION COMPANY	33	33	N	10	W	LA PLATA	CO	1PDP	0506707511	FRUITLAND COAL
62186736	SO UTE 33-9 #22-11	RED WILLOW	22	33	N	9	W	LA PLATA	CO	1PDP	0506709244	FRUITLAND COAL

2010 Afton Place, Farmington, NM 87401

EXHIBIT B-1 HYDROCARBON WELLS

FINAL

To Assignment, Conveyance and Bill of Sale between WPX Energy Production, LLC, Assignor, and LOGOS Resources II, LLC, Assignee

COMPLETION CODE	WELL NAME	OPERATOR	SHL SEC	SHL TWP	TWP DIR	SHL RGE	RGE DIR	SHL COUNTY	ST	RES CAT	API #	RESERVOIR
62049466	SO UTE 33-9 #22-8	RED WILLOW	22	33	N	9	W	LA PLATA	CO	1PDP	0506708854	FRUITLAND COAL
62049467	SO UTE 33-9 #22-9	RED WILLOW	22	33	N	9	W	LA PLATA	CO	1PDP	0506708855	FRUITLAND COAL
62043471	SO UTE TRIBAL AAA#1	BP AMERICA PRODUCTION COMPANY	19	33	N	9	W	LA PLATA	CO	1PDP	0506707599	FRUITLAND COAL
62043266	SO UTE TRIBAL AAB #1	BP AMERICA PRODUCTION COMPANY	34	33	N	10	W	LA PLATA	CO	1PDP	0506707574	FRUITLAND COAL
62043835	SO UTE TRIBAL H 2	BP AMERICA PRODUCTION COMPANY	18	32	N	10	W	LA PLATA	CO	1PDP	0506707795	FRUITLAND COAL
62043244	SO UTE TRIBAL I #2	BP AMERICA PRODUCTION COMPANY	17	32	N	10	W	LA PLATA	CO	1PDP	0506707568	FRUITLAND COAL
62042139	SO UTE TRIBAL J #1	BP AMERICA PRODUCTION COMPANY	7	32	N	10	W	LA PLATA	CO	1PDP	0506706915	FRUITLAND COAL
62043846	SO UTE TRIBAL J #2	BP AMERICA PRODUCTION COMPANY	7	32	N	10	W	LA PLATA	CO	1PDP	0506707835	FRUITLAND COAL
62042567	SO UTE TRIBAL KK #1	BP AMERICA PRODUCTION COMPANY	7	32	N	10	W	LA PLATA	CO	1PDP	0506707182	FRUITLAND COAL
62042578	SO UTE TRIBAL LL #1	BP AMERICA PRODUCTION COMPANY	8	32	N	10	W	LA PLATA	CO	1PDP	0506707183	FRUITLAND COAL
62042614	SO UTE TRIBAL MM #1	BP AMERICA PRODUCTION COMPANY	8	32	N	10	W	LA PLATA	CO	1PDP	0506707235	FRUITLAND COAL
62042589	SO UTE TRIBAL NN #1	BP AMERICA PRODUCTION COMPANY	17	32	N	10	W	LA PLATA	CO	1PDP	0506707184	FRUITLAND COAL
62042625	SO UTE TRIBAL OO #1	BP AMERICA PRODUCTION COMPANY	18	32	N	10	W	LA PLATA	CO	1PDP	0506707244	FRUITLAND COAL
62043255	SO UTE TRIBAL QQ #1	BP AMERICA PRODUCTION COMPANY	13	33	N	10	W	LA PLATA	CO	1PDP	0506707569	FRUITLAND COAL
62051046	SO UTE TRIBAL QQ #2	BP AMERICA PRODUCTION COMPANY	13	33	N	10	W	LA PLATA	CO	1PDP	0506708978	FRUITLAND COAL
62043459	SO UTE TRIBAL SS #1	BP AMERICA PRODUCTION COMPANY	21	32	N	10	W	LA PLATA	CO	1PDP	0506707598	FRUITLAND COAL
62046706	SPATTER #2	WPX ENERGY PRODUCTION, LLC	31	33	N	9	W	LA PLATA	CO	1PDP	05-067-05241	MESAVERDE
62046966	TIFFANY #1	WPX ENERGY PRODUCTION, LLC	26	33	N	7	W	LA PLATA	CO	1PDP	05-067-05276	MESAVERDE
62045783	TIFFANY #1A	WPX ENERGY PRODUCTION, LLC	26	33	N	7	W	LA PLATA	CO	1PDP	05-067-08095	MESAVERDE
62046932	TIFFANY #2	WPX ENERGY PRODUCTION, LLC	35	33	N	7	W	LA PLATA	CO	1PDP	05-067-05249	MESAVERDE
62041792	TIFFANY #2M	WPX ENERGY PRODUCTION, LLC	35	33	N	7	W	LA PLATA	CO	1PDP	05-067-06451	DAKOTA
62041793	TIFFANY #2M	WPX ENERGY PRODUCTION, LLC	35	33	N	7	W	LA PLATA	CO	1PDP	05-067-06451	MESAVERDE
62346239	TUBBS #001	WPX ENERGY PRODUCTION, LLC	9	32	N	6	W	LA PLATA	CO	7TA	05-067-05780	MESAVERDE
62043606	UTE #2A	BURLINGTON RESOURCES CO	14	32	N	11	W	LA PLATA	CO	1PDP	0506705090	PICTURED CLIFFS
62051672	UTE #4A	BURLINGTON RESOURCES CO	24	32	N	11	W	LA PLATA	CO	1PDP	0506705027	PICTURED CLIFFS
62044297	UTE #4B	BURLINGTON RESOURCES CO	24	32	N	11	W	LA PLATA	CO	1PDP	0506707962	PICTURED CLIFFS
62044081	UTE #5B	BURLINGTON RESOURCES CO	24	32	N	11	W	LA PLATA	CO	1PDP	0506707943	PICTURED CLIFFS
62043630	UTE 32-11 #131	BURLINGTON RESOURCES CO	13	32	N	11	W	LA PLATA	CO	1PDP	0506707624	FRUITLAND COAL
62043689	UTE 32-11 #241	BURLINGTON RESOURCES CO	24	32	N	11	W	LA PLATA	CO	1PDP	0506707704	FRUITLAND COAL
62044059	UTE 32-11 #242	BURLINGTON RESOURCES CO	24	32	N	11	W	LA PLATA	CO	1PDP	0506707939	FRUITLAND COAL
62321722	UTE A #1R GOVT	XTO ENERGY INC	35	33	N	7	W	LA PLATA	CO	7SI	0506708723	MESAVERDE
62049318	UTE T #2	ELM RIDGE EXPLORATION COMPANY	18	33	N	7	W	LA PLATA	CO	1PDP	0506708785	DAKOTA
62041983	VIRBETH #1R	BURLINGTON RESOURCES CO	22	32	N	11	W	LA PLATA	CO	1PDP	0506706898	PICTURED CLIFFS
62042221	VIRBETH #2	BURLINGTON RESOURCES CO	23	32	N	11	W	LA PLATA	CO	1PDP	0506706941	PICTURED CLIFFS
62346235	WALTON #001	WPX ENERGY PRODUCTION, LLC	10	32	N	6	W	LA PLATA	CO	7TA	05-067-05123	MESAVERDE
62046464	ZELLITI 34-9 #33-1	CONOCOPHILLIPS	33	34	N	9	W	LA PLATA	CO	1PDP	0506708063	FRUITLAND COAL
62201254	ZELLITI 34-9 #33-1A	CONOCOPHILLIPS	33	34	N	9	W	LA PLATA	CO	1PDP	0506709480	FRUITLAND COAL
62049071	ZELLITTI 34-9 #34-1	XTO ENERGY INC	34	34	N	9	W	LA PLATA	CO	1PDP	0506708766	FRUITLAND COAL
62049067	ZELLITTI 34-9 #34-2	XTO ENERGY INC	34	34	N	9	W	LA PLATA	CO	1PDP	0506708760	FRUITLAND COAL
62316166	ZELLITTI 34-9 #34-3	XTO ENERGY INC	34	34	N	9	W	LA PLATA	CO	1PDP	0506709817	FRUITLAND COAL
62316835	ZELLITTI 34-9 #34-4	XTO ENERGY INC	34	34	N	9	W	LA PLATA	CO	1PDP	0506709819	FRUITLAND COAL
62322214	TIFFANY C #1 (ORRI) FRT	MARKWEST RESOURCES INC	2	32	N	7	W	LA PLATA	CO	1PDP	05-067-06416	FRUITLAND

3010 Afton Place, Farmington, NM 87401

EXHIBIT B-1 HYDROCARBON WELLS

FINAL

To Assignment, Conveyance and Bill of Sale between WPX Energy Production, LLC, Assignor, and LOGOS Resources II, LLC, Assignee

COMPLETION CODE	WELL NAME	OPERATOR	SHL SEC	SHL TWP	TWP DIR	SHL RGE	RGE DIR	SHL COUNTY	ST	RES CAT	API #	RESERVOIR
62322216	TIFFANY C #1 (ORRI) MV	MARKWEST RESOURCES INC	2	32	N	7	W	LA PLATA	CO	1PDP	05-067-06416	MESAVERDE
62309287	COLORADO 32-7 UT #15	SAMSON RESOURCES CO	3	32	N	7	W	LA PLATA	CO	1PDP	05-067-07518	FRUITLAND
62043857	SCHOFIELD GU A #1 FRT	BP AMERICA PRODUCTION COMPANY	3	32	N	7	W	LA PLATA	CO	1PDP	05-067-07859	FRUITLAND
62230744	SCHOFIELD GU A #2 FRT	BP AMERICA PRODUCTION COMPANY	3	32	N	7	W	LA PLATA	CO	1PDP	05-067-09091	FRUITLAND
62307990	SOUTHERN UTE 32-7 UT #3	SAMSON RESOURCES CO	3	32	N	7	W	LA PLATA	CO	1PDP	05-067-09149	FRUITLAND
62309210	SOUTHERN UTE 32-7 UT #2A	SAMSON RESOURCES CO	3	32	N	7	W	LA PLATA	CO	1PDP	05-067-09831	FRUITLAND
62309283	COLORADO 32-7 UT #16	SAMSON RESOURCES CO	3	32	N	7	W	LA PLATA	CO	1PDP	05-067-09836	FRUITLAND
62043877	KNIGHT GAS UT C #1 FRT	BP AMERICA PRODUCTION COMPANY	17	32	N	7	W	LA PLATA	CO	1PDP	05-067-07867	FRUITLAND
62230746	KNIGHT GU C #2 FRT	BP AMERICA PRODUCTION COMPANY	17	32	N	7	W	LA PLATA	CO	1PDP	05-067-08745	FRUITLAND
62043618	SO UTE 32-10 #10-3 FRT	BP AMERICA PRODUCTION COMPANY	10	32	N	10	W	LA PLATA	CO	1PDP	05-067-07617	FRUITLAND
62045306	MONTGOMERY GU A #9 FRT	BP AMERICA PRODUCTION COMPANY	12	32	N	10	W	LA PLATA	CO	1PDP	05-067-07521	FRUITLAND
62045320	SO UTE GU P #1 FRT	BP AMERICA PRODUCTION COMPANY	7	33	N	7	W	LA PLATA	CO	1PDP	05-067-07052	FRUITLAND
62229769	SO UTE GU P #2 FRT	BP AMERICA PRODUCTION COMPANY	7	33	N	7	W	LA PLATA	CO	1PDP	05-067-08782	FRUITLAND
62349157	F W BEUTEN UT #1 FRT ORRI	BP AMERICA PRODUCTION COMPANY	20	33	N	7	W	LA PLATA	CO	1PDP	05-067-06725	FRUITLAND
62349129	UTE GU AA #1 FRT ORRI	BP AMERICA PRODUCTION COMPANY	20	33	N	7	W	LA PLATA	CO	1PDP	05-067-06746	FRUITLAND
62349135	BEUTEN GU B #15 FRT ORRI	BP AMERICA PRODUCTION COMPANY	20	33	N	7	W	LA PLATA	CO	1PDP	05-067-06836	FRUITLAND
62349092	UTE GU AA #4 FRT ORRI	BP AMERICA PRODUCTION COMPANY	20	33	N	7	W	LA PLATA	CO	1PDP	05-067-09668	FRUITLAND
62045317	SO UTE GAS COM B FRT	BP AMERICA PRODUCTION COMPANY	21	33	N	7	W	LA PLATA	CO	1PDP	05-067-06683	FRUITLAND
62321724	JONES, K K #1 FC (ORRI)	MARKWEST RESOURCES INC	26	33	N	7	W	LA PLATA	CO	1PDP	05-067-06672	MESAVERDE
62045324	JONES, ARTHUR H GU FRT	BP AMERICA PRODUCTION COMPANY	26	33	N	7	W	LA PLATA	CO	1PDP	05-067-07014	FRUITLAND
62322211	R&G #26-2 (ORRI) FRT	MARKWEST RESOURCES INC	26	33	N	7	W	LA PLATA	CO	1PDP	05-067-08671	FRUITLAND
62349094	PARRY GAS E #1 FRT ORRI	BP AMERICA PRODUCTION COMPANY	27	33	N	7	W	LA PLATA	CO	1PDP	05-067-06998	FRUITLAND
62424661	PARRY GU E #2 FC (ORRI)	BP AMERICA PRODUCTION COMPANY	27	33	N	7	W	LA PLATA	CO	1PDP	05-067-09871	FRUITLAND
62349131	SALVADOR GU A #1 FRT ORRI	BP AMERICA PRODUCTION COMPANY	28	33	N	7	W	LA PLATA	CO	1PDP	05-067-06799	FRUITLAND
62469073	SALVADOR A #4 FRT	BP AMERICA PRODUCTION COMPANY	28	33	N	7	W	LA PLATA	CO	1PDP	05-067-09777	FRUITLAND
62469071	SALVADOR A #2 FRT	BP AMERICA PRODUCTION COMPANY	28	33	N	7	W	LA PLATA	CO	1PDP	05-067-09778	FRUITLAND
62047418	IGNACIO 33-7 UT #29-2 FRT	SAMSON RESOURCES CO (USE 402395)	29	33	N	7	W	LA PLATA	CO	1PDP	05-067-07998	FRUITLAND
62045321	SPANISH FORK GU B FRT	BP AMERICA PRODUCTION COMPANY	34	33	N	7	W	LA PLATA	CO	1PDP	05-067-07037	FRUITLAND
62316982	SPANISH FORK GU B #2 FC	BP AMERICA PRODUCTION COMPANY	34	33	N	7	W	LA PLATA	CO	1PDP	05-067-08808	FRUITLAND
62047624	TIFFANY 3M #2 MV	MARKWEST RESOURCES INC	35	33	N	7	W	LA PLATA	CO	1PDP	05-067-06749	MESAVERDE
62349153	ALBERTA PARRY #1 FRT ORRI	BP AMERICA PRODUCTION COMPANY	35	33	N	7	W	LA PLATA	CO	1PDP	05-067-06984	FRUITLAND
62322207	HOCKER #2-35 (ORRI) FRT	MARKWEST RESOURCES INC	35	33	N	7	W	LA PLATA	CO	1PDP	05-067-08688	FRUITLAND
62321723	UTE A #1R GOVT FC (ORRI)	MARKWEST RESOURCES INC	35	33	N	7	W	LA PLATA	CO	1PDP	05-067-08723	DAKOTA
62043867	SIMMONS GU A #1 FRT	BP AMERICA PRODUCTION COMPANY	1	33	N	8	W	LA PLATA	CO	1PDP	05-067-07861	FRUITLAND
62050764	SEMLER GU A #1 FRT ORRI	BP AMERICA PRODUCTION COMPANY	1	33	N	8	W	LA PLATA	CO	1PDP	05-067-07873	FRUITLAND
62050766	SIMMONS GU A #2 FRT ORRI	BP AMERICA PRODUCTION COMPANY	1	33	N	8	W	LA PLATA	CO	1PDP	05-067-08953	FRUITLAND
62050765	SEMLER GU A #2 FRT ORRI	BP AMERICA PRODUCTION COMPANY	1	33	N	8	W	LA PLATA	CO	1PDP	05-067-08983	FRUITLAND
62346500	SIMMONS GU A #4 FRT ORRI	BP AMERICA PRODUCTION COMPANY	1	33	N	8	W	LA PLATA	CO	1PDP	05-067-09140	FRUITLAND
62346496	SIMMONS GU A #3 FRT ORRI	BP AMERICA PRODUCTION COMPANY	1	33	N	8	W	LA PLATA	CO	1PDP	05-067-09312	FRUITLAND
62045323	BRADFIELD GAS UT FRT	BP AMERICA PRODUCTION COMPANY	2	33	N	8	W	LA PLATA	CO	1PDP	05-067-07836	FRUITLAND
62306277	BRADFIELD GU CH #4 ORRI	BP AMERICA PRODUCTION COMPANY	2	33	N	8	W	LA PLATA	CO	1PDP	05-067-09505	FRUITLAND
62306270	BRADFIELD GU CH #3 ORRI	BP AMERICA PRODUCTION COMPANY	2	33	N	8	W	LA PLATA	CO	1PDP	05-067-09554	FRUITLAND

2010 Afton Place, Farmington, NM 89401

EXHIBIT B-1 HYDROCARBON WELLS

FINAL

To Assignment, Conveyance and Bill of Sale between WPX Energy Production, LLC, Assignor, and LOGOS Resources II, LLC, Assignee

COMPLETION CODE	WELL NAME	OPERATOR	SHL SEC	SHL TWP	TWP DIR	SHL RGE	RGE DIR	SHL COUNTY	ST	RES CAT	API #	RESERVOIR
62047413	DODD #3-2 FRT ORRI	SAMSON RESOURCES CO (USE 402395)	3	33	N	8	W	LA PLATA	CO	1PDP	05-067-07906	FRUITLAND
62195080	DODD 33-8-3 #4 FRT ORRI	SAMSON RESOURCES CO (USE 402395)	3	33	N	8	W	LA PLATA	CO	1PDP	05-067-08963	FRUITLAND
62197554	DODD 33-8-3 #6 FRT ORRI	SAMSON RESOURCES CO (USE 402395)	3	33	N	8	W	LA PLATA	CO	1PDP	05-067-09121	FRUITLAND
62197551	DODD 33-8-3 #5 FRT ORRI	SAMSON RESOURCES CO (USE 402395)	3	33	N	8	W	LA PLATA	CO	1PDP	05-067-09142	FRUITLAND
62045322	CUMMINS, L GU A #1 FRT	BP AMERICA PRODUCTION COMPANY	4	33	N	8	W	LA PLATA	CO	1PDP	05-067-07860	FRUITLAND
62050826	CUMMINS L GU A#2 ORRI	BP AMERICA PRODUCTION COMPANY	4	33	N	8	W	LA PLATA	CO	1PDP	05-067-08819	FRUITLAND
62328148	CUMMINS LILA GU A #3 FC	BP AMERICA PRODUCTION COMPANY	4	33	N	8	W	LA PLATA	CO	1PDP	05-067-09602	FRUITLAND
62349138	CUMMINS LILA GU A #4 ORRI	BP AMERICA PRODUCTION COMPANY	4	33	N	8	W	LA PLATA	CO	1PDP	05-067-09617	FRUITLAND
62047414	FORD G #9-2	SAMSON RESOURCES CO (USE 402395)	9	33	N	8	W	LA PLATA	CO	1PDP	05-067-07879	FRUITLAND
62195086	FORD 33-8-9 #4 FRT ORRI	SAMSON RESOURCES CO (USE 402395)	9	33	N	8	W	LA PLATA	CO	1PDP	05-067-08993	FRUITLAND
62197577	FORD 33-8-9 #6 FRT ORRI	SAMSON RESOURCES CO (USE 402395)	9	33	N	8	W	LA PLATA	CO	1PDP	05-067-09097	FRUITLAND
62197565	FORD 33-8-9 #5 FRT ORRI	SAMSON RESOURCES CO (USE 402395)	9	33	N	8	W	LA PLATA	CO	1PDP	05-067-09111	FRUITLAND
62047415	WORFORD 33-8-10 #1 FRT OR	SAMSON RESOURCES CO (USE 402395)	10	33	N	8	W	LA PLATA	CO	1PDP	05-067-07875	FRUITLAND
62051050	WORFORD 33-8-10 #2 FRT OR	SAMSON RESOURCES CO (USE 402395)	10	33	N	8	W	LA PLATA	CO	1PDP	05-067-08939	FRUITLAND
62197562	WORFORD 33-8-10 #4 FRT OR	SAMSON RESOURCES CO (USE 402395)	10	33	N	8	W	LA PLATA	CO	1PDP	05-067-09119	FRUITLAND
62207298	WORFORD 33-8-10 #3 FRT OR	SAMSON RESOURCES CO (USE 402395)	10	33	N	8	W	LA PLATA	CO	1PDP	05-067-09150	FRUITLAND
62349142	KLUSMAN RANCHES #1 FRT	BP AMERICA PRODUCTION COMPANY	11	33	N	8	W	LA PLATA	CO	1PDP	05-067-06985	FRUITLAND
62349147	KLUSMAN RANCHES #2 FRT	BP AMERICA PRODUCTION COMPANY	11	33	N	8	W	LA PLATA	CO	1PDP	05-067-08831	FRUITLAND
62307656	IGE UT #107 FRT	ELM RIDGE EXPLORATION CO LLC	11	33	N	8	W	LA PLATA	CO	1PDP	05-067-09074	FRUITLAND
62307654	IGE UT #108 FRT CMG	ELM RIDGE EXPLORATION CO LLC	11	33	N	8	W	LA PLATA	CO	1PDP	05-067-09089	FRUITLAND
62421775	IGE #134 FC	ELM RIDGE EXPLORATION CO LLC	11	33	N	8	W	LA PLATA	CO	1PDP	05-067-09609	FRUITLAND
62349149	KLUSMAN RANCHES #4 ORRI	BP AMERICA PRODUCTION COMPANY	11	33	N	8	W	LA PLATA	CO	1PDP	05-067-09640	FRUITLAND
62045318	FARMER GU #1 FRT ORRI	BP AMERICA PRODUCTION COMPANY	12	33	N	8	W	LA PLATA	CO	1PDP	05-067-06986	FRUITLAND
62046005	TILLMAN BURCH GU #1 FRT O	BP AMERICA PRODUCTION COMPANY	12	33	N	8	W	LA PLATA	CO	1PDP	05-067-06997	FRUITLAND
62209154	FARMER GU #2 FRT ORRI	BP AMERICA PRODUCTION COMPANY	12	33	N	8	W	LA PLATA	CO	1PDP	05-067-08638	FRUITLAND
62209065	TILLMAN BURCH GU #2 FRT O	BP AMERICA PRODUCTION COMPANY	12	33	N	8	W	LA PLATA	CO	1PDP	05-067-08639	FRUITLAND
62328146	FARMER GU #4 FC	BP AMERICA PRODUCTION COMPANY	12	33	N	8	W	LA PLATA	CO	1PDP	05-067-09642	FRUITLAND
62328176	TILLMAN BURCH GU #4	BP AMERICA PRODUCTION COMPANY	12	33	N	8	W	LA PLATA	CO	1PDP	05-067-09666	FRUITLAND
62328144	TILLMAN BURCH GU #3 FC	BP AMERICA PRODUCTION COMPANY	12	33	N	8	W	LA PLATA	CO	1PDP	05-067-09667	FRUITLAND
62045319	SO UTE GU N #1 FRT	BP AMERICA PRODUCTION COMPANY	13	33	N	8	W	LA PLATA	CO	1PDP	05-067-07029	FRUITLAND
62209059	SO UTE GU N #2 FRT ORRI	BP AMERICA PRODUCTION COMPANY	13	33	N	8	W	LA PLATA	CO	1PDP	05-067-08792	FRUITLAND
62047416	KLUSMAN 33-8-14 #1 FRT OR	SAMSON RESOURCES CO (USE 402395)	14	33	N	8	W	LA PLATA	CO	1PDP	05-067-07765	FRUITLAND
62197548	KLUSMAN 33-8-14 #2 FRT OR	SAMSON RESOURCES CO (USE 402395)	14	33	N	8	W	LA PLATA	CO	1PDP	05-067-08943	FRUITLAND
62197558	KLUSMAN 33-8-14 #4 FRT OR	SAMSON RESOURCES CO (USE 402395)	14	33	N	8	W	LA PLATA	CO	1PDP	05-067-09118	FRUITLAND
62207300	KLUSMAN 33-8-14 #3 FRT OR	SAMSON RESOURCES CO (USE 402395)	14	33	N	8	W	LA PLATA	CO	1PDP	05-067-09178	FRUITLAND
62047623	HAHN GAS UT A #2 FRT	ELM RIDGE EXPLORATION CO LLC	15	33	N	8	W	LA PLATA	CO	1PDP	05-067-07894	FRUITLAND
62047417	GORE GU A #15-1 FRT ORRI	SAMSON RESOURCES CO (USE 402395)	15	33	N	8	W	LA PLATA	CO	1PDP	05-067-07900	FRUITLAND
62046507	HAHN GU #1A DK ORRI	ELM RIDGE EXPLORATION CO LLC	15	33	N	8	W	LA PLATA	CO	1PDP	05-067-08112	DAKOTA
62050943	GORE GU A #15-2 FRT ORRI	SAMSON RESOURCES CO (USE 402395)	15	33	N	8	W	LA PLATA	CO	1PDP	05-067-08926	FRUITLAND
62172759	IGE #100 FRT ORRI	ELM RIDGE EXPLORATION CO LLC	15	33	N	8	W	LA PLATA	CO	1PDP	05-067-09022	FRUITLAND
62197560	GORE GU A #15-4 FRT ORRI	SAMSON RESOURCES CO (USE 402395)	15	33	N	8	W	LA PLATA	CO	1PDP	05-067-09113	FRUITLAND
62207286	GORE GU A #15-3 FRT ORRI	SAMSON RESOURCES CO (USE 402395)	15	33	N	8	W	LA PLATA	CO	1PDP	05-067-09165	FRUITLAND

2010 Afton Place, Farmington, Nm 87401

EXHIBIT B-1 HYDROCARBON WELLS

FINAL

To Assignment, Conveyance and Bill of Sale between WPX Energy Production, LLC, Assignor, and LOGOS Resources II, LLC, Assignee

COMPLETION CODE	WELL NAME	OPERATOR	SHL SEC	SHL TWP	TWP DIR	SHL RGE	RGE DIR	SHL COUNTY	ST	RES CAT	API #	RESERVOIR
62262864	IGE #135 FRT ORRI	ELM RIDGE EXPLORATION CO LLC	15	33	N	8	W	LA PLATA	CO	1PDP	05-067-09346	FRUITLAND
62050186	BONDAD 33-9 #034A MV	THOMPSON ENGINEERING & PRODUCTION CORP	14	33	N	9	W	LA PLATA	CO	1PDP	05-067-08220	MESAVERDE
62300063	BONDAD 33-9 #034A DK	THOMPSON ENGINEERING & PRODUCTION CORP	14	33	N	9	W	LA PLATA	CO	1PDP	05-067-08220	DAKOTA
62349058	SO UTE 33-10 #15-2 FRT	BP AMERICA PRODUCTION COMPANY	15	33	N	10	W	LA PLATA	CO	1PDP	05-067-07493	FRUITLAND
62349203	SO UTE 15-3 #33-10	BP AMERICA PRODUCTION COMPANY	15	33	N	10	W	LA PLATA	CO	1PDP	05-067-08833	FRUITLAND

3010 Affton Place, Farmington, NM 87401

EXHIBIT B-2 RECLAMATION WELLS

FINAL

To Assignment, Conveyance and Bill of Sale between WPX Energy Production, LLC, Assignor, and LOGOS Resources II, LLC, Assignee

ST	SHL COUNTY	WELL NAME	OPERATOR	API #	SHL SEC	SHL TWP	SHL RGE	SHL SPOT	DATE PLUGGED
CO	LA PLATA	BONDAD 33-09 #1	WPX ENERGY PRODUCTION, LLC	05-067-05431	14	33N	9W	SW NW	4/2/2009
CO	LA PLATA	BONDAD 33-09 #12	WPX ENERGY PRODUCTION, LLC	05-067-05527	1	33N	9W	NW NW	2/21/1995
CO	LA PLATA	BONDAD 33-09 #19	WPX ENERGY PRODUCTION, LLC	05-067-05459	12	33N	9W	SE SE	6/28/2012
CO	LA PLATA	BONDAD 33-09 #26	WPX ENERGY PRODUCTION, LLC	05-067-05752	14	33N	9W	SE NW	3/11/2016
CO	LA PLATA	BONDAD 33-09 #3	WPX ENERGY PRODUCTION, LLC	05-067-05472	8	33N	9W	SE	12/30/1991
CO	LA PLATA	BONDAD 33-09 #35 (NOW #88445)	WPX ENERGY PRODUCTION, LLC	05-067-07066	13	33N	9W	SW NW	8/25/1994
CO	LA PLATA	BONDAD 33-10 #23	WPX ENERGY PRODUCTION, LLC	05-067-05589	15	33N	10W	NE SE	3/24/2015
CO	LA PLATA	BONDAD 33-10 #3	WPX ENERGY PRODUCTION, LLC	05-067-05581	25	33N	10W	NW NE	12/12/2006
CO	LA PLATA	BONDAD 33-10 #6	WPX ENERGY PRODUCTION, LLC	05-067-05569	36	33N	10W	SE NW	8/16/2013
CO	LA PLATA	BONDAD 33-10 #8	WPX ENERGY PRODUCTION, LLC	05-067-05725	28	33N	10W	NW NE	4/15/2016
CO	LA PLATA	LOPEZ #1	WPX ENERGY PRODUCTION, LLC	05-067-05065	18	32N	6W	NE SW	5/17/2013
CO	LA PLATA	SUTTON #1	WPX ENERGY PRODUCTION, LLC	05-067-05075	16	32N	6W	SW NE	6/5/2013

EXHIBIT C-1 MATERIAL CONTRACTS

FINAL

To Assignment, Conveyance and Bill of Sale between WPX Energy Production, LLC, Assignor, and LOGOS Resources II, LLC, Assignee

WPX AGMT #	AGMT TYPE	AGMT DATE	COUNTERPARTIES	COUNTERPARTIES	LEGAL DESCRIPTION
1614.OA	OPERATING AGREEMENT	12/01/1960	EL PASO NATURAL GAS COMPANY	AMERADA PETROLEUM CORPORATION	T33N R8W SEC 10: S2 MESAVERDE FORMATION SEC 10: ALL DAKOTA FORMATION LAPLATA COUNTY, CO
1621.OA	OPERATING AGREEMENT	01/17/1956	PACIFIC NORTHWEST PIPELINE CORPORATION	THE CARTER OIL COMPANY	T32N R10W SEC 12 E/2 MESAVERDE FORMATION LAPLATA COUNTY, CO
1622.OA	OPERATING AGREEMENT	10/15/1980	NORTHWEST PIPELINE CORPORATION	TEXAS OIL & GAS CORP.	T33N R7W SEC 35: N2 MESAVERDE FORMATION SEC 35: ALL DAKOTA FORMATION LAPLATA COUNTY, CO
1625.OA	OPERATING AGREEMENT	02/01/1956	PACIFIC NORTHWEST PIPELINE CORPORATION	THE ATLANTIC REFINING COMPANY	T32N R10W SEC 10 N/2 LAPLATA COUNTY, CO
1633.OA	OPERATING AGREEMENT	05/01/1956	TED M. WHITE	PACIFIC NORTHWEST PIPELINE CORPORATION	T33N R9W SEC 31 W/2 MV MESAVERDE FORMATION LAPLATA COUNTY, CO
1635.OA	OPERATING AGREEMENT	05/01/1988	WILLIAMS PRODUCTION COMPANY, SUCCESSOR TO NORTHWEST PIPELINE CORPORATION	AMOCO PRODUCTION COMPANY	T33N R8W SEC 14: ALL - DAKOTA SEC 14: ALL MESAVERDE LAPLATA COUNTY, CO
1637.OA	OPERATING AGREEMENT	02/15/1956	PACIFIC NORTHWEST PIPELINE CORPORATION	PUBCO DEVELOPMENT INC.	T33N R9W SEC 3: S/2 MESAVERDE FORMATION LAPLATA COUNTY, CO
1638.OA	OPERATING AGREEMENT	12/29/1955	PACIFIC NORTHWEST PIPELINE CORPORATION	W. P. CARR	T33N R9W SEC 7: N/2 MESAVERDE FORMATION LAPLATA COUNTY, CO
1639.OA	OPERATING AGREEMENT	12/19/1955	PACIFIC NORTHWEST PIPELINE CORPORATION	N. R. ROYALL, JR., INDIVIDUALLY AND AS TRUSTEE	T33N R9W SEC 13: W/2 MESAVERDE FORMATION LAPLATA COUNTY, CO
1641.OA	OPERATING AGREEMENT	11/23/1955	PACIFIC NORTHWEST PIPELINE CORPORATION	NORTHWEST PRODUCTION CORPORATION	T33N R9W SEC 4: N/2 MESAVERDE FORMATION LAPLATA COUNTY, CO

2010 Afton Place, Farmington, NM 87401

EXHIBIT C-1 MATERIAL CONTRACTS

FINAL

To Assignment, Conveyance and Bill of Sale between WPX Energy Production, LLC, Assignor, and LOGOS Resources II, LLC, Assignee

WPX AGMT #	AGMT TYPE	AGMT DATE	COUNTERPARTIES	COUNTERPARTIES	LEGAL DESCRIPTION
1642.OA	OPERATING AGREEMENT	11/23/1955	PACIFIC NORTHWEST PIPELINE CORPORATION	PUBCO DEVELOPMENT INC.	T33N R9W SEC 4: N/2 OR LOTS 1, 2, 3, 4, AND S/2 N/2 MESAVERDE FORMATION LAPLATA COUNTY, CO
1643.OA	OPERATING AGREEMENT	04/10/1956	PACIFIC NORTHWEST PIPELINE CORPORATION	PUBCO DEVELOPMENT INC.	T33N R9W SEC 10: E/2 MESAVERDE FORMATION LAPLATA COUNTY, CO
1644.OA	OPERATING AGREEMENT	02/09/1956	PACIFIC NORTHWEST PIPELINE CORPORATION	W. P. CARR	T33N R9W SEC 6: S/2 MESAVERDE FORMATION LAPLATA COUNTY, CO
1645.OA	OPERATING AGREEMENT	02/01/1956	PACIFIC NORTHWEST PIPELINE CORPORATION	W. P. CARR	T33N R9W SEC 18: N/2 MESAVERDE FORMATION LAPLATA COUNTY, CO
1650.OA	OPERATING AGREEMENT	05/01/1993	NORTHWEST PIPELINE CORPORATION	WILLIAMS PRODUCTION COMPANY; NATIONAL COOPERATIVE REFINERY ASSOCIATION; N. R. ROYALL III TRUST; JOHN R. ROYALL TRUST /W/O N. R. ROYALL JR.; JOHN R. ROYALL TRUST U/W/O FANNIE MAY ROYALL; REBECCA ROYALL; ET AL	T33N R9W SEC. 14: ALL LA PLATA COUNTY, CO DAKOTA-MORRISON FORMATION
1653.OA	OPERATING AGREEMENT	5/1/1993	NORTHWEST PIPELINE CORPORATION	WILLIAMS PRODUCTION COMPANY; AMERADA HESS CORPORATION; ARCO OIL AND GAS; AND, EL PASO PRODUCTION COMPANY	T33N R8W SEC 11 N/2 MESAVERDE SEC 11 ALL DK LAPLATA COUNTY, CO
1655.OA	OPERATING AGREEMENT	09/16/1955	PACIFIC NORTHWEST PIPELINE CORPORATION	AMERADA PETROLEUM CORPORATION	T33N R8W SEC 2 ALL - MESAVERDE FORMATION LAPLATA COUNTY, CO
1657.OA	OPERATING AGREEMENT	08/20/1962	EL PASO NATURAL GAS COMPANY	AMERADA PETROLEUM CORPORATION	T33N R8W SEC 11 S/2 MV SEC 11 ALL DK LAPLATA COUNTY, CO

2010 Aston Place, Farmington, Nm 87401

EXHIBIT C-1 MATERIAL CONTRACTS

FINAL

To Assignment, Conveyance and Bill of Sale between WPX Energy Production, LLC, Assignor, and LOGOS Resources II, LLC, Assignee

WPX AGMT #	AGMT TYPE	AGMT DATE	COUNTERPARTIES	COUNTERPARTIES	LEGAL DESCRIPTION
1659.OA	OPERATING AGREEMENT	9/10/1962	EL PASO NATURAL GAS COMPANY	AMERADA PETROLEUM CORPORATION ET AL	T33N R9W SEC 13 ALL DAKOTA SEC 13 E2 MESAVERDE LAPLATA COUNTY, CO
1662.OA	OPERATING AGREEMENT	1/4/2002	WILLIAMS PRODUCTION COMPANY	ELM RIDGE EXPLORATION COMPANY	T33N R9W SEC 23: ALL DAKOTA FORMATION SEC 23 N2 MESAVERDE FORMATION LAPLATA COUNTY, CO
1667.OA	OPERATING AGREEMENT	10/19/1956	PACIFIC NORTHWEST PIPELINE CORPORATION	AMERADA PETROLEUM CORPORATION	T33N R7W SEC. 17: ALL LA PLATA COUNTY, CO
1668.OA	OPERATING AGREEMENT	06/19/1959	PACIFIC NORTHWEST PIPELINE CORPORATION	EL PASO NATURAL GAS COMPANY; FRANK A. SCHULTZ ET UX; J. GLENN TURNER ET UX; WILLIAM G. WEBB; THE CARTER OIL COMPANY; AND, THE ATLANTIC REFINING COMPANY	T32N R10W SEC 23 LOT 1,2, NW/4, SEC 22 LOT 4, E/2NE/4 MESAVERDE FORMATION LAPLATA COUNTY, CO
1669.OA	OPERATING AGREEMENT	04/12/1956	PACIFIC NORTHWEST PIPELINE CORPORATION	GENERAL PETROLEUM CORPORATION AND NORTHWEST PIPELINE CORPORATION	T33N R8W SEC 4: S/2 MESAVERDE FORMATION LAPLATA COUNTY, CO
1671.OA	OPERATING AGREEMENT	08/01/1975	EL PASO NATURAL GAS COMPANY	NORTHWEST PIPELINE CORPORATION	T33N R7W SEC 29 ALL DAKOTA SEC 29 W/2 MESAVERDE LAPLATA COUNTY, CO
1672.OA	OPERATING AGREEMENT	08/28/1962	EL PASO NATURAL GAS COMPANY	DURANGO SYNDICATE	T33N R7W SEC 27: ALL DAKOTA SEC 27: W2 MESAVERDE LAPLATA COUNTY, CO
1684.OA	OPERATING AGREEMENT	02/03/1956	PACIFIC NORTHWEST PIPELINE CORPORATION	NORTHWEST PRODUCTION CORPORATION	T33N R10W SEC 11 E/2 MESAVERDE FORMATION LAPLATA COUNTY, CO
1685.OA	OPERATING AGREEMENT	02/08/1957	PACIFIC NORTHWEST PIPELINE CORPORATION	NORTHWEST PRODUCTION CORPORATION	T33N R10W SEC. 2: E/2 MESAVERDE FORMATION LA PLATA COUNTY, CO

2010 Afton Place, Farmington, NM 87401

EXHIBIT C-1 MATERIAL CONTRACTS

FINAL

To Assignment, Conveyance and Bill of Sale between WPX Energy Production, LLC, Assignor, and LOGOS Resources II, LLC, Assignee

WPX AGMT #	AGMT TYPE	AGMT DATE	COUNTERPARTIES	COUNTERPARTIES	LEGAL DESCRIPTION
1686.OA	OPERATING AGREEMENT	01/28/1956	PACIFIC NORTHWEST PIPELINE CORPORATION	NORTHWEST PRODUCTION CORPORATION	T33N R10W SEC 3: S/2 MESAVERDE FORMATION LAPLATA COUNTY, CO
1688.OA	OPERATING AGREEMENT	09/10/1962	EL PASO NATURAL GAS COMPANY	DURANGO SYNDICATE; AMERADA PETROLEUM CORPORATION; AND T. H. MCELVAIN	T33N R7W SEC 16: ALL DAKOTA FORMATION LAPLATA COUNTY, CO
1691.OA	OPERATING AGREEMENT	11/10/1960	EL PASO NATURAL GAS COMPANY	AMERADA PETROLEUM CORPORATION AND PAN AMERICAN PETROLEUM CORPORATION	T33N R7W SEC 19: W2 MV SEC. 19: ALL DAKOTA LA PLATA COUNTY, CO
1693.OA	OPERATING AGREEMENT	5/1/1993 (SUPERCEDES AND REPLACES 2/1/74 IOA)	NORTHWEST PIPELINE CORPORATION	WILLIAMS PRODUCTION COMPANY; EL PASO PRODUCTION COMPANY	T33N R10W SEC 36: ALL DAKOTA-MORRISON FORMATION LAPLATA COUNTY, CO
1694.OA	OPERATING AGREEMENT	09/01/1978	NORTHWEST PIPELINE CORPORATION	TEXAS OIL & GAS CORP.	T33N R9W SEC 20 W/2 LIMITED IN DEPTH TO 5400' OR THE STRATEGGRAPHIC EQUIVALENT THEREOF LAPLATA COUNTY, CO
1695.OA	XOPERATING AGREEMENT	06/20/1980	NORTHWEST PIPELINE CORPORATION	TEXAS OIL & GAS CORP.	T33N R9W SEC 20: W/2 AS TO MESAVERDE SEC 20: ALL AS TO DAKOTA LA PLATA COUNTY, COLORADO
1703.OA	OPERATING AGREEMENT	05/01/1988	NORTHWEST PIPELINE CORPORATION	AMERADA HESS CORPORATION; AMOCO PRODUCTION COMPANY; WIEPKING FULLERTON ENERGY; ROBERT L. BAYLESS; ET AL	T33N R7W SEC 7: ALL DAKOTA FORMATION SEC 7: W2 MESAVERDE FORMATION LAPLATA COUNTY, CO
1726.OA	OPERATING AGREEMENT	6/1/1995	WILLIAMS PRODUCTION COMPANY	AMOCO PRODUCTION COMPANY	T33N R7W SEC. 19: ALL DAKOTA SEC 19: ALL MV LA PLATA COUNTY, CO

EXHIBIT C-1 MATERIAL CONTRACTS

FINAL

To Assignment, Conveyance and Bill of Sale between WPX Energy Production, LLC, Assignor, and LOGOS Resources II, LLC, Assignee

WPX AGMT #	AGMT TYPE	AGMT DATE	COUNTERPARTIES	COUNTERPARTIES	LEGAL DESCRIPTION
1732.OA	**OPERATING AGREEMENT	12/13/1955	PACIFIC NORTHWEST PIPELINE CORPORATION	THE ATLANTIC REFINING COMPANY	T32N R10W SEC 22: W2 AND W2 E2 MESAVERDE FORMATION LAPLATA COUNTY, CO
1734.OA	OPERATING AGREEMENT	09/16/1963	EL PASO NATURAL GAS COMPANY	SOCONY MOBIL OIL COMPANY, INC.	T32N R7W SEC 3 N/2 MESAVERDE FORMATION ONLY LAPLATA COUNTY, CO
1744.OA	OPERATING AGREEMENT	01/22/1979	NORTHWEST PIPELINE CORPORATION	CATHERINE B. MCELVAIN ET AL	T33N R8W Sec 26: E/2 LAPLATA COUNTY, CO MESAVERDE FORMATION
1745.OA	OPERATING AGREEMENT	01/22/1979	NORTHWEST PIPELINE CORPORATION		T33N R8W SEC 26: W/2 MESAVERDE FORMATION LAPLATA COUNTY, CO
1757.OA	OPERATING AGREEMENT	09/01/1960	EL PASO NATURAL GAS COMPANY	SKELLY OIL COMPANY; W. P. CARR ET UX; A. P. CARR ET UX	T33N R9W SEC 19: W/2 MESAVERDE FORMATION LAPLATA COUNTY, CO
1761.OA	OPERATING AGREEMENT	01/06/1960	EL PASO NATURAL GAS COMPANY	SKELLY OIL COMPANY	T33N R9W SEC 18: S/2 MESAVERDE FORMATION LAPLATA COUNTY, CO
1763.OA	OPERATING AGREEMENT	1/28/1957	PACIFIC NORTHWEST PIPELINE CORPORATION	AMERADA PETROLEUM CORPORATION	T33N R7W SEC 18: ALL DAKOTA-MORRISON FORMATION LAPLATA COUNTY, CO
1768.OA	OPERATING AGREEMENT	02/01/1956	PACIFIC NORTHWEST PIPELINE CORPORATION	W. P. CARR	T33N R9W SEC 7: S/2 MESAVERDE FORMATION LAPLATA COUNTY, CO
1770.OA	OPERATING AGREEMENT	05/01/1961	EL PASO NATURAL GAS COMPANY	SOUTHERN UNION PRODUCTION COMPANY	T33N R9W SEC 8: N/2 MESAVERDE FORMATION LAPLATA COUNTY, CO

EXHIBIT C-1 MATERIAL CONTRACTS

FINAL

To Assignment, Conveyance and Bill of Sale between WPX Energy Production, LLC, Assignor, and LOGOS Resources II, LLC, Assignee

WPX AGMT #	AGMT TYPE	AGMT DATE	COUNTERPARTIES	COUNTERPARTIES	LEGAL DESCRIPTION
1772.OA	OPERATING AGREEMENT	03/22/1956	PACIFIC NORTHWEST PIPELINE CORPORATION	THE ATLANTIC REFINING COMPANY	T33N R9W SEC 30: S/2 MESAVERDE FORMATION LAPLATA COUNTY, CO
1778.OA	OPERATING AGREEMENT	01/04/1960	EL PASO NATURAL GAS COMPANY	THE ATLANTIC REFINING COMPANY	T33N R10W SEC 14: E/2 MESAVERDE FORMATION LAPLATA COUNTY, CO
1779.OA	OPERATING AGREEMENT	07/27/1965	TEXAS OIL & GAS CORP	PAN AMERICAN PETROLEUM CORPORATION	T33N R9W SEC 20 ALL DAKOTA LAPLATA COUNTY, CO
5367.OA	OPERATING AGREEMENT	11/02/1959	PACIFIC NORTHWEST PIPELINE CORPORATION	AMERADA PETROLEUM CORPORATION	T33N R7W SEC 7 ALL LA PLATA CO, COLORADO - FOR MESA VERDE & DAKOTA MORRISON FORMATIONS. LAPLATA COUNTY, CO
5547.OA	OPERATING AGREEMENT	6/1/1963	TEX-STAR OIL & GAS CORP.	MOUNTAIN STATES NATURAL GAS COMPANY	T33N R9W SEC 24 DAKOTA FORMATION T33N R7W SEC 26: N2 MESAVERDE FORMATION SEC 35: ALL MESAVERDE AND DAKOTA FORMATIONS T32N R7W SEC 2: E2 MESAVERDE FORMATION LA PLATA COUNTY, CO
5718.OA	OPERATING AGREEMENT	05/01/1988	NORTHWEST PIPELINE CORPORATION		T33N R9W SEC 13: W2 PICTURED CLIFFS SEC 13: ALL DAKOTA LA PLATA COUNTY, CO
NONE - SAVED AS UTE 5B	OPERATING AGREEMENT	7/15/1987	UNION TEXAS PETROLEUM CORPORATION	COASTAL OIL & GAS CORPORATION; UNICON PRODUCING COMPANY; NORTHWEST PIPELINE; ATLANTIC RICHFIELD COMPANY	T31N R08W SEC 24 E/2NW/4, LOT 1, LOT 2, LOT 3 FRUITLAND AND PICTURED CLIFFS ONLY LA PLATA COUNTY, COLORADO

2010 Alton Place, Farmington, mn 57401

EXHIBIT C-1 MATERIAL CONTRACTS

FINAL

To Assignment, Conveyance and Bill of Sale between WPX Energy Production, LLC, Assignor, and LOGOS Resources II, LLC, Assignee

WPX AGMT #	AGMT TYPE	AGMT DATE	COUNTERPARTIES	COUNTERPARTIES	LEGAL DESCRIPTION
NONE - SAVED AS UTE 2A	OPERATING AGREEMENT	9/1/2003	BURLINGTON RESOURCES CO	BP AMERICA; WILLIAMS PRODUCTION; XTO ENERGY	T32N R011W SEC 14: E/2 LIMITED TO MESAVERDE SEC 14: W/2 LIMITED TO MESAVERDE SEC 14: ALL LIMITED TO DAKOTA LA PLATA COUNTY, COLORADO
1739.OA	OPERATING AGREEMENT	7/15/1988	BURLINGTON RESOURCES CO	UNICON PRODUCING COMPANY; ATLANTIC RICHFIELD COMPANY; NORTHWEST PIPELINE CORPORATION; COASTAL OIL & GAS	T32N R11W SEC 22: E/2NE/4 AND LOT 1 SEC 23: NW1/4, LOT 3 AND LOT 4 LA PLATA COUNTY, COLORADO
2112.MSC AKA 2131.MSC	OPERATING AGREEMENT	9/15/1990	BURLINGTON RESOURCES CO	MERIDIAN OIL PRODUCTION INC; WILLIAMS PRODUCTION COMPANY; ATLANTIC RICHFIELD COMPANY	FRUITLAND AND PICTURED CLIFFS FORMATION ONLY T32N R11W SEC 13: W/2 AS TO FRUITLAND COAL FORMATION SEC 23: E/2 AS TO PICTURED CLIFFS FORMATION SEC 24: W/2 W/2 AS TO PICTURED LCIFFS FORMATION LA PLATA COUNTY, COLORADO
NONE (SAVED AS Ute 4B)	OPERATING AGREEMENT	7/15/1987	UNION TEXAS PETROLEUM CORPORATION	COASTAL OIL & GAS CORPORATION; UNICON PRODUCING COMPANY; NORTHWEST PIPELINE; ATLANTIC RICHFIELD COMPANY	T32N R11W SEC 4: E/2NW/4, NE/4, LOT 1, LOT 2, LOT 3 LA PLATA COUNTY, COLORADO FRUITLAND AND PICTURED CLIFFS FORMATIONS ONLY
NONE - SAVED AS ROY ESHELMAN	OPERATING AGREEMENT	3/31/1990	BP AMERICA PRODUCTION COM	EL-PASO PRODUCTION; DUGAN PRODUCTION CORP	T33N R09W SEC 18: S/2 LA PLATA COUNTY, COLORADO
5972.COM	OPERATING AGREEMENT	11/15/2003	SOUTHERN UTE INDIAN TRIBE	WILLIAMS PRODUCTION COMPANY	FRUITLAND COAL T33N R09W SEC 22: W/2 LA PLATA COUNTY, COLORADO FRUITLAND COAL
NONE - SAVED AS BONDAD 33-10	OPERATING AGREEMENT	7/1/1989	CONOCOPHILLIPS CO	MERIDIAN OIL PRODUCTION INC; AMOCO PRODUCTION COMPANY	T33N R10W SEC 1: LOT 1, LOT 2, S/2NE/4, SE/4 (E/2) LA PLATA COUNTY, COLORADO

EXHIBIT C-1 MATERIAL CONTRACTS

FINAL

To Assignment, Conveyance and Bill of Sale between WPX Energy Production, LLC, Assignor, and LOGOS Resources II, LLC, Assignee

WPX AGMT #	AGMT TYPE	AGMT DATE	COUNTERPARTIES	COUNTERPARTIES	LEGAL DESCRIPTION
1678.OA	OPERATING AGREEMENT	6/20/1985	BP AMERICA PRODUCTION COM	WILLIAMS PRODUCTION	T33N R10W SEC 13: N/2 LA PLATA COUNTY, COLORADO
1715.OA	OPERATING AGREEMENT	5/10/1990	BP AMERICA PRODUCTION COM	MERIDIAN OIL INC; ATLANTIC RICHFIELD COMPANY	T33N R10W SEC 14: E/2 LA PLATA COUNTY, COLORADO FRUITLAND COAL
1707.OA - SEE ALSO 1750.OA	OPERATING AGREEMENT	9/14/1990	BP AMERICA PRODUCTION COM	WILLIAMS PRODUCTION COMPANY	T33N R10W SEC 14: W/2 LA PLATA COUNTY, COLORADO
1708.OA SEE ALSO 1752.OA	OPERATING AGREEMENT	9/14/1990	BP AMERICA PRODUCTION COM	WILLIAMS PRODUCTION COMPANY	T33N R10W SEC 15: E/2 LA PLATA COUNTY, COLORADO
1679.OA	OPERATING AGREEMENT	11/1/1993	BP AMERICA PRODUCTION COM	MERIDIAN OIL PRODUCTION	T33N R10W SEC 2: E/2 LA PLATA COUNTY, COLORADO FRUITLAND COAL
1716.OA	OPERATING AGREEMENT	4/1/1990	BP AMERICA PRODUCTION COM	ATLANTIC RICHFIELD COMPANY	T33N R10W SEC 28: N/2 LA PLATA COUNTY, COLORADO FRUITLAND COAL
1711.OA	OPERATING AGREEMENT	4/1/1990	BP AMERICA PRODUCTION COM	AMOCO PRODUCTION COMPANY	T33N R10W SEC 33: W/2 LA PLATA COUNTY, COLORADO FRUITLAND COAL
1677.OA	OPERATING AGREEMENT	03/08/1989	BP AMERICA PRODUCTION COM	AMOCO PRODUCTION COMPANY	T33N R10W SEC 36: W/2 LA PLATA COUNTY, COLORADO LIMITED FROM SURFACE TO TOP OF PICTURED CLIFFS
1702.OA	OPERATING AGREEMENT	6/20/1985	BP AMERICA PRODUCTION COM	WILLIAMS PRODUCTION COMPANY	T34N R09W SEC 33: E/2 LA PLATA COUNTY, COLORADO

FINAL

FINAL

WPX AGMT #	AGMT TYPE	AGMT DATE	COUNTERPARTIES	COUNTERPARTIES	LEGAL DESCRIPTION
NONE - SAVED AS ZELLETI 34-9	OPERATING AGREEMENT	1/1/2003	MARKWEST RESOURCES, INC.	WILLIAMS PRODUCTION COMPANY	T34N R09W SEC 34: S/2 LA PLATA COUNTY, COLORADO SURFACE TO THE BASE OF THE FRUITLAND FORMATION
1927.OA AKA 1747.OA	OPERATING AGREEMENT	12/01/2000	CONOCOPHILLIPS CO	ROCK CREEK RANCH I, LTD, ETAL; WILLIAMS PRODUCTION	T34N R09W SEC 32: ALL SEC 33: W/2 T33N R9W SEC 5: W/2 LA PLATA COUNTY, COLORADO LIMITED TO THOSE DEPTHS FROM THE SURFACE DOWN TO THE BASE OF THE FRUITLAND (COAL-GAS) FORMATION
MULTI.OA AKA 1944.OA AKA 1946.OA	OPERATING AGREEMENT	5/1/1990	PHILLIPS PETROLEUM COMPANY	NORTHWEST PIPELINE CORPORATION	LANDS IN RIO ARRIBA AND SAN JUAN COUNTIES, NEW MEXICO AND LAPLATA COUNTY, COLORADO
1712.OA AKA 1751.OA	OPERATING AGREEMENT	3/16/1990	AMOCO PRODUCTION COMPANY	MERIDIAN OIL PRODUCTION INC.	T33N R10W SEC 3: S2 LAPLATA CO, NM FRUITLAND COAL FORMATION ONLY
3574.OA	OPERATING AGREEMENT	10/1/1991	AMOCO PRODUCTION COMPANY	PHILLIPS PETROLEUM COMPANY; WILLIAMS PRODUCTION COMPANY	T32N R7W SEC 17: S/2 LAPLATA CO, CO FRUITLAND COAL FORMATION
1607	FARMOUT AGREEMENT	5/17/2002	ELM RIDGE RESOURCES, INC.	WILLIAMS PRODUCTION COMPANY	T33N R8W SEC 15 LA PLATA COUNTY, CO
1610	FARMOUT AGREEMENT	3/202002	ELM RIDGE RESOURCES, INC.	WILLIAMS PRODUCTION COMPANY	T33N R9W SEC 23 LA PLATA COUNTY, CO

EXHIBIT C-1 MATERIAL CONTRACTS

FINAL

To Assignment, Conveyance and Bill of Sale between WPX Energy Production, LLC, Assignor, and LOGOS Resources II, LLC, Assignee

WPX AGMT #	AGMT TYPE	AGMT DATE	COUNTERPARTIES	COUNTERPARTIES	LEGAL DESCRIPTION
4506.FO	WELLBORE FARMOUT AGREEMENT	2/11/2009	THOMPSON ENGINEERING & PRODUCTION CORP.	MERRION OIL AND GAS COMPANY	T33N R10W SEC 33 SEC 28 SEC 36 T33N R9W SEC 1 SEC 3 SEC 10 SEC 23 SEC 14 T33N R7W SEC 29 T33N R8W SEC 4 LA PLATA COUNTY, CO 50% WI AS TO MESAVERDE AND DAKOTA RIGHTS ONLY
1702.OA nka 5198.JV	AGREEMENT AND FOURTH AMENDMENT TO THE IGNACIO JOINT VENTURE OPTION AGREEMENT	9/17/1999	WILLIAMS PRODUCTION COMPANY	AMOCO PRODUCTION COMPANY	PLA 6 PROPERTIES LAPLATA COUNTY, CO SURFACE TO BASE OF FRUITLAND FORMATION
	CSI Compressco Operating LLC Master Compression Services Agreement and associated Service Order Numbers: SO-004375 and SO-004376 all dated October 2, 2017.	10/2/2017	CSI COMPRESSCO OPERATING LLC	WPX ENERGY PRODUCTION, LLC	N/A

EXHIBIT C-1 MATERIAL CONTRACTS

FINAL

To Assignment, Conveyance and Bill of Sale between WPX Energy Production, LLC, Assignor, and LOGOS Resources II, LLC, Assignee

WPX AGMT #	AGMT TYPE	AGMT DATE	COUNTERPARTIES	COUNTERPARTIES	LEGAL DESCRIPTION
20592	E&P MASTER SERVICES AGREEMENT, AS AMENDED (INSOFAR AND ONLY INSOFAR AS THE ASSOCIATED SCHEDULE A'S PERTAIN TO THE ASSETS), SCHEDULE "A" TO E&P MASTER SERVICES AGREEMENT DATED SEPTEMBER 25, 2017 AND REVISED SCHEDULE "A" to E&P MASTER SERVICES AGREEMENT DATED SEPTEMBER 29, 2017, AND ABATEMENT AGREEMENT DATED SEPTEMBER 29, 2017 covering those specific units identified therein.	2/14/2007	HENRY PRODUCTION INC	WILLIAMS PRODUCTION COMPANY, LLC	N/A
NONE	*MASTER COMPRESSION SERVICES AGREEMENT (INSOFAR AND ONLY INSOFAR AS THE ASSOCIATED SCHEDULE A'S PERTAIN TO THE ASSETS) AS FOLLOWS: SCHEDULE "A" dated 6/27/17 Quote #107751/230610 ROSA UNIT #87	3/3/2016	ARCHROCK SERVICES, L.P.	WPX ENERGY PRODUCTION, LLC	N/A

2010 After Place, Farmington, nm 87401

EXHIBIT C-1 MATERIAL CONTRACTS

FINAL

To Assignment, Conveyance and Bill of Sale between WPX Energy Production, LLC, Assignor, and LOGOS Resources II, LLC, Assignee

WPX AGMT #	AGMT TYPE	AGMT DATE	COUNTERPARTIES	COUNTERPARTIES	LEGAL DESCRIPTION
62020	<p>*MASTER GAS COMPRESSOR EQUIPMENT RENTAL AND SERVICE AGREEMENT, AS AMENDED (INSOFAR AND ONLY INSOFAR AS THE ASSOCIATED SCHEDULE A'S PERTAIN TO THE ASSETS) AS FOLLOWS:</p> <p>ROSA #357A Quote #FAR 014-0291 Unit #7566 Lease: Rosa #357A Rio Arriba County, NM</p> <p>ROSA #358 Quote #FAR 014-0294 Unit #4499 Lease: Rosa #358 San Juan County, NM</p> <p>ROSA #203 Quote #MO7-160 Unit #7286 Lease: Rosa #203 San Juan County, NM</p> <p>ROSA #381A Quote #M08-113 Unit #8002 Lease: ROSA #381A Rio Arriba County, NM</p>	4/1/2009	NATURAL GAS SERVICES GROUP, INC.	WILLIAMS PRODUCTION COMPANY, LLC	N/A

2010 Afton Place Farmington NM 87401

EXHIBIT C-1 MATERIAL CONTRACTS

FINAL

To Assignment, Conveyance and Bill of Sale between WPX Energy Production, LLC, Assignor, and LOGOS Resources II, LLC, Assignee

WPX AGMT #	AGMT TYPE	AGMT DATE	COUNTERPARTIES	COUNTERPARTIES	LEGAL DESCRIPTION
21197	<p>*MASTER SERVICES AGREEMENT (INSOFAR AND ONLY INSOFAR AS THE ASSOCIATED SCHEDULE A'S PERTAIN TO THE ASSETS) AS FOLLOWS:</p> <p>Schedule "A" effective 10/10/2008 Lessor Rental Agt No. 10081327JDB Equipment Unit No. 1327 Rio Arriba County, NM Lessee Equipment Location Description: ROSA #216A</p> <p>Schedule "A" dated 9/11/2014 Lessor Rental Agt No. 14091335CLC Unit No. 1335 Rio Arriba County, NM Lease: ROSA #238</p> <p>Schedule "A" effective 7/15/2008 Lessor Rental Agt No. 08071304JDB Equipment Unit No. 1304 Rio Arriba, NM Lessee Equipment Location Description: ROSA #238A</p> <p>Schedule "A" dated 9/12/2014 Rental Agt No. 14091237CLC Unit No. 1237 Rio Arriba County, NM Lease: ROSA #331</p>	4/9/2008	TWIN STARS COMPRESSION LLC	WILLIAMS PRODUCTION COMPANY, LLC	N/A

EXHIBIT C-1 MATERIAL CONTRACTS

FINAL

To Assignment, Conveyance and Bill of Sale between WPX Energy Production, LLC, Assignor, and LOGOS Resources II, LLC, Assignee

WPX AGMT #	AGMT TYPE	AGMT DATE	COUNTERPARTIES	COUNTERPARTIES	LEGAL DESCRIPTION
21197 (CONTINUED)	<p>*MASTER SERVICES AGREEMENT (INSOFAR AND ONLY INSOFAR AS THE ASSOCIATED SCHEDULE A'S PERTAIN TO THE ASSETS) AS FOLLOWS (CONTINUED FROM LINE ABOVE):</p> <p>Schedule "A" dated 9/12/2014 Rental Agt No. 14091001CLC Unit No. 1001 Rio Arriba County, NM Lease: ROSA #331A</p> <p>Schedule "A" effective 8/28/2008 Lessor Rental Agt No. 08081319JDB Equipment Unit No. 1319 Rio Arriba County, NM Lessee Equipment Location Description: ROSA #342</p> <p>Schedule "A" effective 8/28/2008 Lessor Rental Agt No. 08081318JDB Equipment Unit No. 1318 Rio Arriba County, NM Lessee Equipment Location Description: ROSA #222A</p> <p>Schedule "A" effective 9/22/2007 Lessor Rental Agt No. 17091310RLA Equipment Unit No. 1310 Rio Arriba County, NM Lessee Equipment Location Description: ROSA #350A</p> <p>Schedule "A" effective 9/22/2007 Lessor Rental Agt No. 17091313RLA Equipment Unit No. 1313 Rio Arriba County, NM Lessee Equipment Location Description: ROSA #359A</p>	4/9/2008	TWIN STARS COMPRESSION LLC	WILLIAMS PRODUCTION COMPANY, LLC	N/A
NONE	LETTER AGREEMENT FOR PAD SHARE	7/22/2011	BP AMERICA PRODUCTION COMPANY	WILLIAMS PRODUCTION COMPANY, LLC	SEC 28:T33N, R10W LAPLATA COUNTY, CO
NONE	WELL PAD USE AGREEMENT	7/22/2016	BP AMERICA PRODUCTION COMPANY	WPX ENERGY PRODUCTION, LLC	SW/4SE/4 SEC 17, TOWNSHIP 33 NORTH RANGE 7 WEST, N.M.P.M. LA PLATA COUNTY, CO
NONE	WELL PAD USE AGREEMENT	5/22/2017	BP AMERICA PRODUCTION COMPANY	WPX ENERGY PRODUCTION, LLC	SW/4SE/4 SEC 16, TOWNSHIP 33 NORTH RANGE 7 WEST, N.M.P.M. LAPLATA COUNTY, CO

EXHIBIT C-1 MATERIAL CONTRACTS

FINAL

To Assignment, Conveyance and Bill of Sale between WPX Energy Production, LLC, Assignor, and LOGOS Resources II, LLC, Assignee

WPX AGMT #	AGMT TYPE	AGMT DATE	COUNTERPARTIES	COUNTERPARTIES	LEGAL DESCRIPTION
NONE	WELL PAD USE AGREEMENT	12/7/2016	BP AMERICA PRODUCTION COMPANY	WPX ENERGY PRODUCTION, LLC	SE/4 SE/4 SEC 29, TOWNSHIP 33 NORTH RANGE 7 WEST, N.M.P.M. LAPLATA COUNTY, CO
NONE	WELL PAD USE AGREEMENT	8/12/2015	BP AMERICA PRODUCTION COMPANY	WPX ENERGY PRODUCTION, LLC	SE/4 NE/4 SEC 29, TOWNSHIP 33N RANGE 7W LAPLATA COUNTY, CO
NONE	WELL PAD USE AGREEMENT	6/20/2015	BP AMERICA PRODUCTION COMPANY	WPX ENERGY PRODUCTION, LLC	SW/4 NE/4 SEC 27, TOWNSHIP 33N, RANGE 7W LAPLATA COUNTY, CO
NONE	WELL PAD USE AGREEMENT	8/20/2015	BP AMERICA PRODUCTION COMPANY	WPX ENERGY PRODUCTION, LLC	NW/4NE/4 SEC 28, TOWNSHIP 33 NORTH, RANGE 7 WEST N.M.P.M. LAPLATA COUNTY, CO
NONE	WELL PAD USE AGREEMENT	9/23/2015	BP AMERICA PRODUCTION COMPANY	WPX ENERGY PRODUCTION, LLC	SE/4NW/4 SEC 10, TOWNSHIP 33 NORTH, RANGE 8 WEST, N.M.P.M. LAPLATA COUNTY, CO
NONE	LETTER AGREEMENT FOR PAD SHARE	9/20/2011	BP AMERICA PRODUCTION COMPANY	WILLIAMS PRODUCTION COMPANY, LLC	SEC 10: TOWNSHIP 33 NORTH, RANGE 08 WEST, N.M.P.M. LAPLATA COUNTY, CO
NONE	WELL PAD USE AGREEMENT	10/26/2015	BP AMERICA PRODUCTION COMPANY	WPX ENERGY PRODUCTION, LLC	SE/4SE/4 SEC 4 TOWNSHIP 33 NORTH RANGE 8 WEST N.M.P.M. LAPLATA COUNTY, CO
NONE	LETTER AGREEMENT FOR PAD SHARE	6/22/2011	XTO ENERGY, INC.	WILLIAMS PRODUCTION COMPANY, LLC	SEC 35, T-33-N, R-7-W LAPLATA COUNTY, CO
NONE	LETTER AGREEMENT FOR PAD SHARE	10/13/2011	BP AMERICA PRODUCTION COMPANY	WPX ENERGY PRODUCTION, LLC	SEC 33, T33N, R10W LAPLATA COUNTY, CO
NONE	LETTER AGREEMENT FOR PAD SHARE	5/11/2012	BP AMERICA PRODUCTION COMPANY	WPX ENERGY PRODUCTION, LLC	SEC 28, T33N, R7W LAPLATA COUNTY, CO
NONE	LETTER AGREEMENT FOR PAD SHARE	5/14/2012	BP AMERICA PRODUCTION COMPANY	WPX ENERGY PRODUCTION, LLC	SEC 18, T32N, R6W LAPLATA COUNTY, CO
NONE	LETTER AGREEMENT FOR PAD SHARE	3/15/2012	BP AMERICA PRODUCTION COMPANY	WPX ENERGY PRODUCTION, LLC	SEC 20, T33N, R7W LAPLATA COUNTY, CO
NONE	LETTER AGREEMENT FOR PAD SHARE	3/3/2010	BP AMERICA PRODUCTION COMPANY	WILLIAMS PRODUCTION COMPANY, LLC	SEC 3, T32N, R7W LAPLATA COUNTY, CO
NONE	LETTER AGREEMENT FOR PAD SHARE	5/14/2012	BP AMERICA PRODUCTION COMPANY	WPX ENERGY PRODUCTION, LLC	SEC 16, T32N, R6W LAPLATA COUNTY, CO
NONE	LETTER AGREEMENT FOR PAD SHARE	7/22/2011	BP AMERICA PRODUCTION COMPANY	WILLIAMS PRODUCTION COMPANY, LLC	SEC 28, T33N, R10W LAPLATA COUNTY, CO
NONE	LETTER AGREEMENT FOR PAD SHARE	10/7/2009	BP AMERICA PRODUCTION COMPANY	WILLIAMS PRODUCTION COMPANY, LLC	SEC 6, T33N, R9W LAPLATA COUNTY, CO
NONE	LETTER AGREEMENT FOR PAD SHARE	8/27/2009	BP AMERICA PRODUCTION COMPANY	WILLIAMS PRODUCTION COMPANY, LLC	SEC 7, T33N, R9W LAPLATA COUNTY, CO
NONE	LETTER AGREEMENT	1/19/2004	BP AMERICA PRODUCTION COMPANY	WILLIAMS PRODUCTION COMPANY, LLC	Alva Short B #2/Bondad 33-9 #14A LAPLATA COUNTY, CO

2012 After 2 Place Farmington, nm 89401

EXHIBIT C-1 MATERIAL CONTRACTS

FINAL

To Assignment, Conveyance and Bill of Sale between WPX Energy Production, LLC, Assignor, and LOGOS Resources II, LLC, Assignee

WPX AGMT #	AGMT TYPE	AGMT DATE	COUNTERPARTIES	COUNTERPARTIES	LEGAL DESCRIPTION
NONE	LETTER AGREEMENT FOR PAD SHARE	3/3/2010	BP AMERICA PRODUCTION COMPANY	WILLIAMS PRODUCTION COMPANY, LLC	SEC 23, T33N, R9W JAPIATA COUNTY, CO
GG 10105 609004	Cedar Hill Gas and Water Gathering Agreement	01/01/04	BP America Production Company	WPX Energy Production, LLC	N/A
GG 10003 609299	Florida River Gas Gathering Agreement	03/01/00	BP America Production Company	WPX Energy Production, LLC	N/A
GG 10003 609299	First Amendment to Florida Gas Gathering Agreement	3/28/12	BP America Production Company	WPX Energy Production, LLC	N/A
GG 10002 609296	Gas Gathering Agreement	06/01/95	BP America Production Company	WPX Energy Production, LLC	N/A
GG 10014	Gas Gathering Agreement	02/11/94	Burlington Resources Gathering	WPX Energy Production, LLC	N/A
GG 10329	Spring Gulch Gas Gathering and CDP Imbalance Agreement	07/01/13	Hilcorp San Juan, L.P.	WPX Energy Production, LLC	N/A
GG 10327	Gas Gathering and CDP Imbalance Agreement	01/01/13	Hilcorp San Juan, L.P.	WPX Energy Production, LLC	N/A
GG 10327	Letter Agreement	12/4/12	Hilcorp San Juan, L.P.	WPX Energy Production, LLC	N/A
GG 10291 610551	**Gas Gathering and Processing Agreement	11/01/10	Enterprise Field Services LLC	WPX Energy Production, LLC	N/A
GG 10010 609649	**Gas Gathering and Treating Agreement	10/01/01	Enterprise Field Services LLC	WPX Energy Production, LLC	N/A
GG 10010 609650	**Amendment No. 1 to Gas Gathering and Treating Agreement	5/20/08	Enterprise Field Services LLC	WPX Energy Production, LLC	N/A
GG 10010 609651	**Amendment to Gas Gathering and Treating Agreements	11/24/08	Enterprise Field Services LLC	WPX Energy Production, LLC	N/A
GG 10010 609652	**Amendment to Gas Gathering Agreement	3/1/12	Enterprise Field Services LLC	WPX Energy Production, LLC	N/A
GG 10009 609300	**Gas Gathering and Treating Agreement	10/01/01	Enterprise Field Services LLC	WPX Energy Production, LLC	N/A
GG 10009 609646	**Amendment to Gas Gathering and Treating Agreements	11/24/08	Enterprise Field Services LLC	WPX Energy Production, LLC	N/A
GG 10009 609647	**Amendment to Gas Gathering Agreement	3/1/12	Enterprise Field Services LLC	WPX Energy Production, LLC	N/A
GG 10009 609648	**Third Amendment to Gas Gathering, Dehydrating and Treating Agreement	8/1/12	Enterprise Field Services LLC	WPX Energy Production, LLC	N/A
GG 10330 607675	Firm Gas Gathering, Compression and Treating Agreement	09/01/13	Red Cedar Gathering Company	WPX Energy Production, LLC	N/A
GG 10330 607675	First Amendment to Firm Gas Gathering, Compression and Treating Agreement	5/25/17	Red Cedar Gathering Company	WPX Energy Production, LLC	N/A
GG 10330 607675	Letter Agreement	2/10/14	Red Cedar Gathering Company	WPX Energy Production, LLC	N/A
GG 10330 607675	Letter Agreement	2/19/14	Red Cedar Gathering Company	WPX Energy Production, LLC	N/A
GG 10121	Gas Gathering, Processing, Dehydrating and Treating Agreement	09/01/03	Red Cedar Gathering Company	WPX Energy Production, LLC	N/A
GG 10121	Letter Agreement	5/16/08	Red Cedar Gathering Company	WPX Energy Production, LLC	N/A

2010 Afternoon Jacc Tarrington, NM 87401

EXHIBIT C-1 MATERIAL CONTRACTS
To Assignment, Conveyance and Bill of Sale between WPX Energy Production, LLC, Assignor, and LOGOS Resources II, LLC, Assignee

WPX AGMT #	AGMT TYPE	AGMT DATE	COUNTERPARTIES	COUNTERPARTIES	LEGAL DESCRIPTION
GG 10347 610869	**Gas Gathering, Processing, Dehydrating and Treating Agreement	2/1/17	Williams Four Corners LLC	WPX Energy Production, LLC	N/A
GG 10316	Gas Gathering, Processing, Dehydrating and Treating Agreement	02/01/07	Williams Four Corners LLC	WPX Energy Production, LLC	N/A
GG 10316	Amendment to the Gas Gathering, Processing, Dehydrating and Treating Agreement	5/1/10	Williams Four Corners LLC	WPX Energy Production, LLC	N/A
GG 10308	**Gas Gathering, Dehydrating and Treating Agreement	07/01/11	Williams Four Corners LLC	WPX Energy Production, LLC	N/A
GG 10308	**Letter Agreement	4/20/11	Williams Four Corners LLC	WPX Energy Production, LLC	N/A
GG 10068 610435	**Gas Gathering and Processing Agreement, as amended 5/1/05, 5/16/08 and 7/1/11	02/01/96	Williams Four Corners LLC	WPX Energy Production, LLC	N/A
GG 10068 610435	**Amendment to the Gas Gathering and Processing Agreement	1/1/14	Williams Four Corners LLC	WPX Energy Production, LLC	N/A
GG 10322	Compression and Dehydration Compression Services	10/01/12	XTO Energy, Inc.	WPX Energy Production, LLC	N/A
None	Agreement for the Construction and Operation of the Pump Canyon Gas and Water Gathering System	11/2/1992 (Williams Execution Date)	Meridian Oil Inc. Meridian Oil Production Inc. ARCO Oil & Gas Company Texaco Exploration and Production Inc.	WPX Energy Production, LLC	N/A
21082 609005	PEMA	12/9/2010	CONOCOPHILLIPS COMPANY	WPX Energy Production, LLC	N/A
21083 609007	PEMA	12/9/2010	CONOCOPHILLIPS COMPANY	WPX Energy Production, LLC	N/A
21084 609008	PEMA	12/9/2010	CONOCOPHILLIPS COMPANY	WPX Energy Production, LLC	N/A
21085 609010	PEMA	12/9/2010	CONOCOPHILLIPS COMPANY	WPX Energy Production, LLC	N/A
21086 609011	PEMA	12/9/2010	CONOCOPHILLIPS COMPANY	WPX Energy Production, LLC	N/A
21097 608751	PEMA	2/1/2005	XTO ENERGY INC	WPX Energy Production, LLC	N/A
21098 609012	PEMA	2/1/2005	XTO ENERGY INC	WPX Energy Production, LLC	N/A
21099 609013	PEMA	2/1/2005	XTO ENERGY INC	WPX Energy Production, LLC	N/A
21100 609014	PEMA	2/1/2005	XTO ENERGY INC	WPX Energy Production, LLC	N/A
	Wastewater Treatment and Disposal Services Agreement	4/1/16	Williams Four Corners LLC	WPX Energy Production, LLC	N/A
GM 20032 608988	Gas Purchase Agreement	08/01/01	Murchison Oil & Gas	WPX Energy Production, LLC	N/A
GM 20091 608984	Interruptible Gas Purchase Agreement	11/01/07	T.H. McElvain Oil & Gas LLLP	WPX Energy Production, LLC	N/A
GM 20092 608986	Interruptible Gas Purchase Agreement	11/01/07	McElvain Oil Company	WPX Energy Production, LLC	N/A
608831 21487	PEMA	11/1/11	J GLENN TURNER JR L L C	WPX Energy Production, LLC	N/A

2012 Afton Place Farm
Logos, OM 82401

EXHIBIT C-1 MATERIAL CONTRACTS
To Assignment, Conveyance and Bill of Sale between WPX Energy Production, LLC, Assignor, and LOGOS Resources II, LLC, Assignee

WPX AGMT #	AGMT TYPE	AGMT DATE	COUNTERPARTIES	COUNTERPARTIES	LEGAL DESCRIPTION
608813 21459	PEMA	12/1/11	HILCORP SAN JUAN LP	WPX Energy Production, LLC	N/A
608854 21452	PEMA	12/1/11	SACRAMENTO MUNICIPAL UTILITY DISTRICT	WPX Energy Production, LLC	N/A
608812 21342	PEMA	2/6/13	BP AMERICA PRODUCTION COMPANY	WPX Energy Production, LLC	N/A
608787 21319	PEMA	11/1/11	FRED E TURNER LLC	WPX Energy Production, LLC	N/A
608853 21318	PEMA	11/1/11	OMIMEX PETROLEUM INC	WPX Energy Production, LLC	N/A
608917 21316	PEMA	11/1/11	PABLO OPERATING COMPANY AS AGENT	WPX Energy Production, LLC	N/A
608834 21312	PEMA	11/1/11	JOHN L TURNER	WPX Energy Production, LLC	N/A
608916 21245	PEMA	5/1/12	PABLO OPERATING COMPANY AS AGENT	WPX Energy Production, LLC	N/A
608860 21211	PEMA	10/31/08	FRANK & HENRIETTA SCHULTZ REV TRUST	WPX Energy Production, LLC	N/A
608990 21210	PEMA	10/31/08	VICTORIA WEBB PENDERGRASS	WPX Energy Production, LLC	N/A
608991 21189	PEMA	10/31/08	VICTORIA WEBB PENDERGRASS	WPX Energy Production, LLC	N/A
608855 21187	PEMA	10/31/08	FRANK & HENRIETTA SCHULTZ REV TRUST	WPX Energy Production, LLC	N/A
608817 21118	PEMA	11/1/11	ELIZABETH JEANNE TURNER CALLOWAY	WPX Energy Production, LLC	N/A
608816 21155	PEMA	6/1/11	D & G FAM TR	WPX Energy Production, LLC	N/A
608818 21133	PEMA	3/1/11	ELM RIDGE EXPLORATION COMPANY LLC	WPX Energy Production, LLC	N/A
608832 21410	PEMA	4/1/13	JAMES E MITCHELL TR	WPX Energy Production, LLC	N/A
GN-60147 611003	Equipment Lease Agreement	7/1/2011	Williams Four Corners LLC	WPX Energy Production, LLC	N/A
N/A	Letter Proposal and Agreement re: San Juan 32-9 Unit Area Fruitland Coal 11th Expanded Participaing Area, San Juan County, NM	5/16/1991	Williams Production Company, LLC	Meridian Oil	N/A
	Agreement for Termination of PLA-5	12/21/1990	NORTHWEST PIPELINE CORPORATION	Phillips Petroleum Company	PLA5 lease in LaPlata County, Colorado and San Juan and Rio Arriba Counties, New Mexico

*Partial assignment of designated master agreements as necessary to provide standard terms and conditions to the applicable Schedule A's listed herein, otherwise such agreements are retained by Assignor to be utilized in ongoing business activities.
**Partial assignment of designated contracts for assets due to preferential rights being exercised.

2010 Afton Place, Farmington, NM 87401

EXHIBIT C-2 SURFACE AGREEMENTS
To Assignment, Conveyance and Bill of Sale between WPX Energy Production, LLC, Assignor
and LOGOS Resources II, LLC, Assignee

COUNTY	ST	WPX AGMT #	AGREEMENT TYPE	GRANTOR	GRANTEE	AGMT DATE	LEGAL DESCRIPTION
LA PLATA	CO	12860046.SUF	SURFACE USE AGREEMENT	DOROTHY ALVAREZ AND JOHN ALVAREZ	THOMPSON ENGINEERING AND PRODUCTION, INC	01/05/2007	T32N R6W SEC 18 SE/4 SE/4 LA PLATA COUNTY, CO
LA PLATA	CO	12860047.ROW	RIGHT -OF-WAY AGREEMENT	DOROTHY AND JOHN ALVAREZ	THOMPSON ENGINEERING & PRODUCTION, INC.	01/05/2007	T32N R6W SEC 18 SE/4 SE/4 LA PLATA COUNTY, CO
LA PLATA	CO	12860049.SUF	SURFACE USE AGREEMENT	ROBERT L KILLIAN	THOMPSON ENGINEERING AND PRODUCTION, INC.,	12/29/2006	T32N R6W SEC 18: A TRACT OF LAND LOCATED IN THE N/2 NW/4 OF SECTION 18, IN TOWNSHIP 32 NORTH, RANGE 6 WEST, NMPM MORE PARTICULARLY DESCRIBED UNDER THAT CERTAIN WARRANTY DEED RECORDED AT RECEPTION NO. 910115, LA PLATA COUNTY, COLORADO.
LA PLATA	CO	12860050.ROW	RIGHT-OF-WAY AND EASEMENT AGREEMENT	JAMES A AND LOIS M BURBACH REVOCABLE TRUST DTD. 8/26/2000	THOMPSON ENGINEERING AND PRODUCTION CORP., (TEPC)	12/01/2010	T32N R6W SEC 17 SE/NE & SW/NE LA PLATA COUNTY, CO
LA PLATA	CO	12860051.ROW	SIDE LETTER AGREEMENT	JAMES A AND LOIS M BURBACH REVOCABLE TRUST DTD. 8/26/2000	THOMPSON ENGINEERING & PRODUCTION CORPORATION	04/04/2011	T32N R6W SEC 17: SE/4 NE/4 AND SW/4 NE/4 LA PLATA COUNTY, CO
LA PLATA	CO	12860052.ROW	AGREEMENT	VERNON R SNODGRASS AND SHIRLEY MARIE SNODGRASS	PIEDRA CORPORATION	04/26/1962	T32N R6W SEC 17 LA PLATA COUNTY, CO
LA PLATA	CO	12860053.ROW	EASEMENT	FRED AND VERA R ESPINOSA	PIEDRA CORPORATION	07/19/1962	T32N R6W SEC 17 LA PLATA COUNTY, CO
LA PLATA	CO	12860054.ROW	RIGHT OF WAY CONVEYANCE	FRED ESPINOSA AND VERA R ESPINOSA	PIEDRA CORPORATION	12/10/1963	T32N R6W SEC 16 NWSW SEC 17 SENE, NESE LA PLATA COUNTY, CO
LA PLATA	CO	12860055.SUF	RIGHT-OF-WAY AGREEMENT	DOROTHY & DAVID VERMILLION	THOMPSON ENGINEERING AND PRODUCTION CORPORATION	04/08/2008	T32N R6W SEC 16 SW/4 SE/4 LA PLATA COUNTY
LA PLATA	CO	12860056.ROW	SURFACE USE AGREEMENT	DAVID AND DOROTHY VERMILLION	THOMPSON ENGINEERING AND PRODUCTION, INC	04/08/2008	T32N R6W SE 16 SW/4 SE/4 LA PLATA COUNTY, CO
LA PLATA	CO	12860059.ROW	EASEMENT	BERNICE WALTON AND JEWEL WALTON	D. M. FEREBEE	12/14/1960	T32N R6W SEC 10 E/2 SW/4 LA PLATA COUNTY, CO

2010 Afton Place, Farmington, NM 87401

EXHIBIT C-2 SURFACE AGREEMENTS
To Assignment, Conveyance and Bill of Sale between WPX Energy Production, LLC, Assignor
and LOGOS Resources II, LLC, Assignee

COUNTY	ST	WPX AGMT #	AGREEMENT TYPE	GRANTOR	GRANTEE	AGMT DATE	LEGAL DESCRIPTION
LA PLATA	CO	12860067.ROW	EASEMENT	JOE C LOPEZ AND CATALINA U LOPEZ	D.M. FEREBEE	09/30/1960	T32N R6W SEC 18 NE/4 SW/4 LA PLATA COUNTY, CO
LA PLATA	CO	12860068.ROW	RIGHT-OF-WAY AGREEMENT	ABENECIO PHILIP MUNOZ AND ROMOLA MUNOZ	TIFFANY GAS COMPANY	09/26/1988	T32N R6W SEC 17 - LEGAL LA PLATA COUNTY, CO
LA PLATA	CO	12860069.ROW	RIGHT-OF-WAY AGREEMENT	RICHARD C ENGLER AND SHIRLEY J ENGLER	TIFFANY GAS COMPANY	09/17/1988	T32N R6W SEC 8 LEGAL LA PLATA COUNTY, COLORADO
LA PLATA	CO	12860071.ROW	EASEMENT AGREEMENT	THOMAS EARL MASON AND LESTER BRIGGS	PIEDRA CORPORATION	10/12/1967	T32N R6W SEC 15 N/2 NE/4 (LESS TRACTS CONVEYED AWAY &/OR RESERVED BY PREDECESSORS IN TITLE) LA PLATA COUNTY, CO
LA PLATA	CO	12860074.ROW	RIGHT OF WAY AND EASEMENT FACILITY	ELEANOR PHELPS AND FRANCIS O'NEAL	WILLIAMS GAS PROCESSING COMPANY (GRANTEE)	02/28/1994	T32N R7W SEC 6 NW/4 NW/4 LA PLATA COUNTY, CO
LA PLATA	CO	12860075.ROW	AGREEMENT	FRED AND VERA ESPINOSA	D.M. FEREBEE	02/02/1962	T32N R6W SEC 17 N/2 SW/4 NE/4 LA PLATA COUNTY, CO
LA PLATA	CO	12860077.ROW	EASEMENT	HAROLD R MCKEEN	D.M. FEREBEE	06/20/1962	T32N R6W SEC 15 SE/4 SW/4 LA PLATA COUNTY, CO
LA PLATA	CO	12860078.ROW	RIGHT-OF-WAY AGREEMENT	DARRELL L DAVIS AND LESLIE A DAVIS	THOMPSON ENGINEERING AND PRODUCTION, INCORPORATED	12/19/2006	T32N R6W SEC 18 SE/4 - TRACT B LA PLATA COUNTY CO AN ACCESS EASEMENT BEING TWENTY FEET (20') WIDE LOCATED IN A TRACT OF LAND IN THE SOUTHEAST QUARTER OF SECTION 18, TOWNSHIP 32 NORTH, RANGE 6 WEST, N.M.P.M., LA PLATA COUNTY, COLORADO. SAID TRACT BEING TRACT B CAT. 1 PROJ #83-25 AS SHOWN ON PLAT RECORDED IN THE OFFICE OF THE LA PLATA COUNTY CLERK AND RECORDER UNDER RECEPTION NUMBER 496306, LA PLATA COUNTY, COLORADO.
LA PLATA	CO	12860079.ROW	RIGHT-OF-WAY AGREEMENT	THOMAS S APPENZELLER AND ANNA M APPENZELLER	THOMPSON ENGINEERING AND PRODUCTION, INCORPORATED	01/05/2007	T32N R6W SECTION 18 SE/4 - TRACT C LA PLATA COUNTY, CO AN ACCESS EASEMENT BEING TWENTY FEET (20') WIDE LOCATED IN A TRACT OF LAND IN THE SOUTHEAST QUARTER OF SECTION 18, TOWNSHIP 32 NORTH, RANGE 6 WEST, N.M.P.M., LA PLATA COUNTY, COLORADO. SAID TRACT BEING TRACT C CAT. 1 PROJ#83-25 AS SHOWN ON PLAT RECORDED IN THE OFFICE OF THE LA PLATA COUNTY CLERK AND RECORDER UNDER RECEPTION NUMBER 496306, LAPLATA COUNTY, COLORADO
LA PLATA	CO	12860080.ROW	RIGHT OF WAY AND EASEMENT	LARRY BASS	WILLIAMS FOUR CORNERS LLC	04/05/2010	T32N R6W SEC 21 LOT 2 (8.29 RODS) LA PLATA COUNTY, CO

2010 Afton Place, Farmington, NM 87401

EXHIBIT C-2 SURFACE AGREEMENTS
To Assignment, Conveyance and Bill of Sale between WPX Energy Production, LLC, Assignor
and LOGOS Resources II, LLC, Assignee

FINAL

COUNTY	ST	WPX AGMT #	AGREEMENT TYPE	GRANTOR	GRANTEE	AGMT DATE	LEGAL DESCRIPTION
LA PLATA	CO	12860081.ROW	RIGHT OF WAY AND EASEMENT	JAMES H BENESCH	WILLIAMS FOUR CORNERS LLC	04/05/2010	T32N R6W SEC 21 NENE PARCEL 1,2 (154.65 RODS) LA PLATA COUNTY, CO
LA PLATA	CO	12860082.ROW	RIGHT OF WAY AND EASEMENT	EARL & SONS INCORPORATED, BY RICHARD E VERMILLION, PRESIDENT, ET AL	WILLIAMS FOUR CORNERS LLC	04/05/2010	T32N R6W SEC 16 SESE (0.74 RODS) LA PLATA COUNTY, CO
LA PLATA	CO	12860083.ROW	RIGHT OF WAY AND EASEMENT	DOROTHY L VERMILLION, JOINT TENANT WITH DAVID VERMILLION, DECEASED	WILLIAMS FOUR CORNERS LLC	04/05/2010	T32N R6W SEC 16 SWSW (86.21 RODS) LA PLATA COUNTY, CO
LA PLATA	CO	12860084.ROW	PERMIT	LA PLATA COUNTY ROAD AND BRIDGE	WILLIAMS FOUR CORNERS LLC	04/05/2010	T32N R6W SEC 16 SEC 21 (3.33 RODS) LA PLATA COUNTY, CO
LA PLATA	CO	12860085.ROW	PERMIT	PINE RIVER CANAL COMPANY	WILLIAMS FOUR CORNERS, LLC	04/05/2010	T32N R6W SEC 21 LA PLATA COUNTY, CO
LA PLATA	CO	NONE	RIGHT OF WAY AND EASEMENT	The Craig Family Trust and Mark K. Craig	Williams Production Co, LLC	10/3/2007	N/2 NE/4 Sec 25 T33N R10W NMPM LA PLATA CO., CO
LA PLATA	CO	NONE	GRANT OF EASEMENT FOR RIGHT-OF-WAY	Southern Ute Agency, Bureau of Indian Affairs	Williams Production Co, LLC	12/7/2006	T32N R10W Sec 22: NE/4 NE/4 and Sec 23: SW/4 NE/4, LOT 5 LA PLATA CO., CO
LA PLATA	CO	NONE	SURFACE USE AGREEMENT	Louis Rhodes	Williams Production Co, LLC	1/9/2006	Sec. 22 Lots 3 and 4, SE/4 NE/4, T32N, R10W, N.M.P.M. LA PLATA CO., CO
LA PLATA	CO	NONE	GAS USAGE AGREEMENT	RONALD AND MARY HESS	WILLIAMS PRODUCTION COMPANY	8/14/1995	Sec 12, T33N, R10W W/2 SW/4 NE/4 LA PLATA CO., CO
LA PLATA	CO	NONE	GAS USAGE AGREEMENT	DAVID MANFREDI	WILLIAMS PRODUCTION COMPANY	10/1/1994	Sec 4, T33N, R8W SE/4 LA PLATA CO., CO
LA PLATA	CO	NONE	GAS USAGE AGREEMENT	ALTON HESS AND I LYNNE STREEVER-HESS	WPX ENERGY PRODUCTION LLC	5/11/2017	Sec 6, T33N, R9W W/2 of NE/4, SE/4 of NW/4 and N/2 of NW/4 of SE/4 LA PLATA CO., CO

2016 Oct 10 Place Farmington, UT 82401

To Assignment, Conveyance and Bill of Sale between WPX Energy Production, LLC, Assignor, and LOGOS Resources II, LLC, Assignee

PRODUCTION UNIT				
Manufacturer	Model	Serial Number	Size/Capacity	PSI
PESCO	SLUG CATCHER	202358		500
PESCO	30MM SLUG CACHER	202339		500
PESCO	2PH SEPERATOR	213117		1440

METER.METER RUN				
Manufacturer	Model	Serial Number	Size/Capacity	PSI
DANIEL		93170119	6 IN	740
DANIEL		93190054	2 IN	740
DANIEL		93170118	6 IN	740

TANK				
Manufacturer	Model	Serial Number	Size/Capacity	PSI
Unknown		SJB00325	80 BBL	
PESCO	TANK B	T0217	500 BBL	
Unknown		SJB00324	40 BBL	
PESCO	TANK A	T0266	500 BBL	

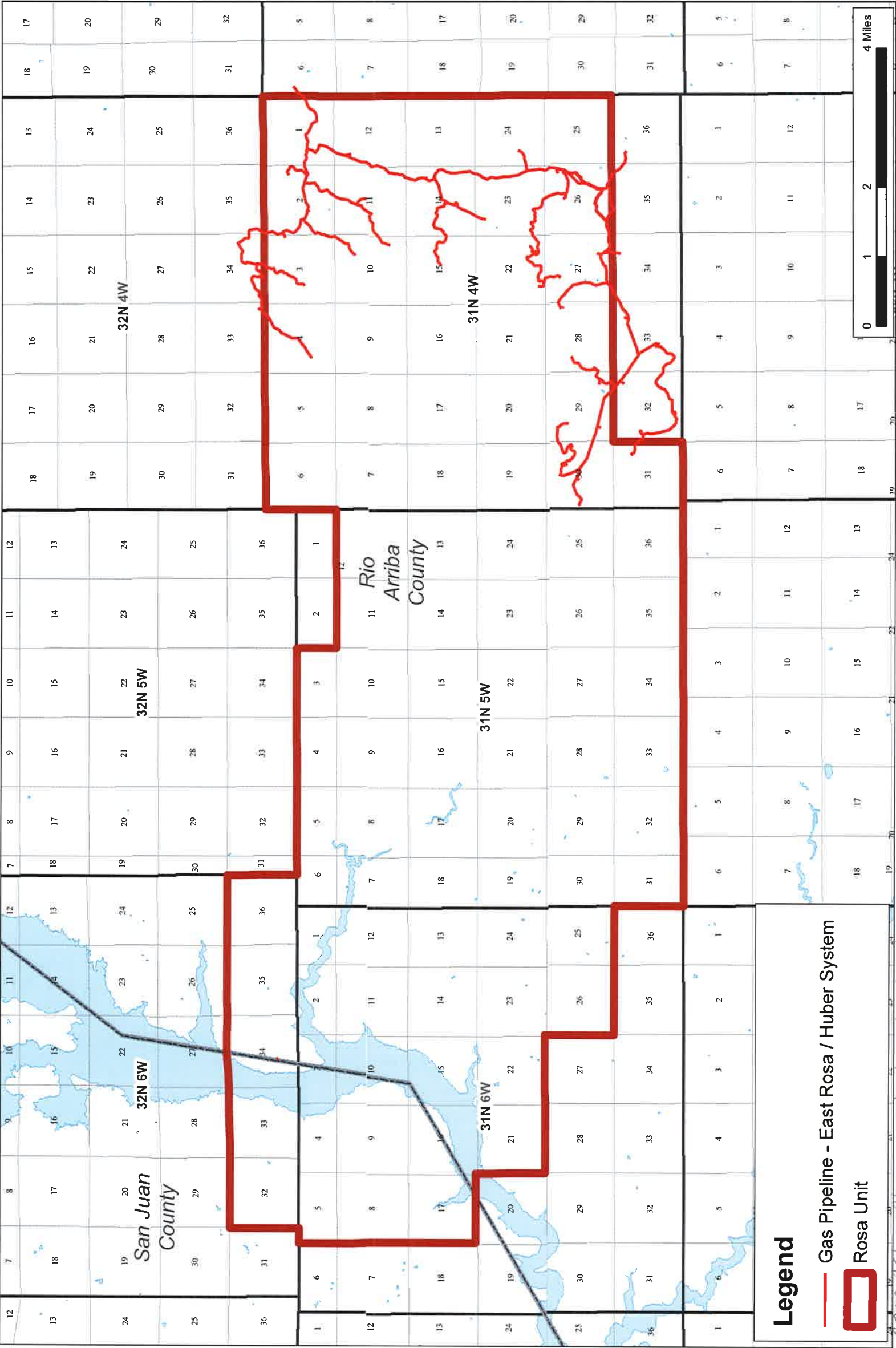
DEHYDRATOR				
Manufacturer	Model	Serial Number	Size/Capacity	PSI
PESCO	GLYCOL ABSORBER	101122		750

METER				
Manufacturer	Model	Serial Number	Size/Capacity	PSI
FISHER	FISHER FB407	16296817		

COMPRESSOR				
Manufacturer	Model	Serial Number	Size/Capacity	PSI
SULLAIR	PDR25X-36-120	006-00013069		

SEPARATOR				
	COMBO UNIT DEHY (#211399)			
Manufacturer	Model	Serial Number	Size/Capacity	PSI
PESCO	2P VERTICAL	211399		750
MFG SMITH	2P VERTICAL	801213		1440

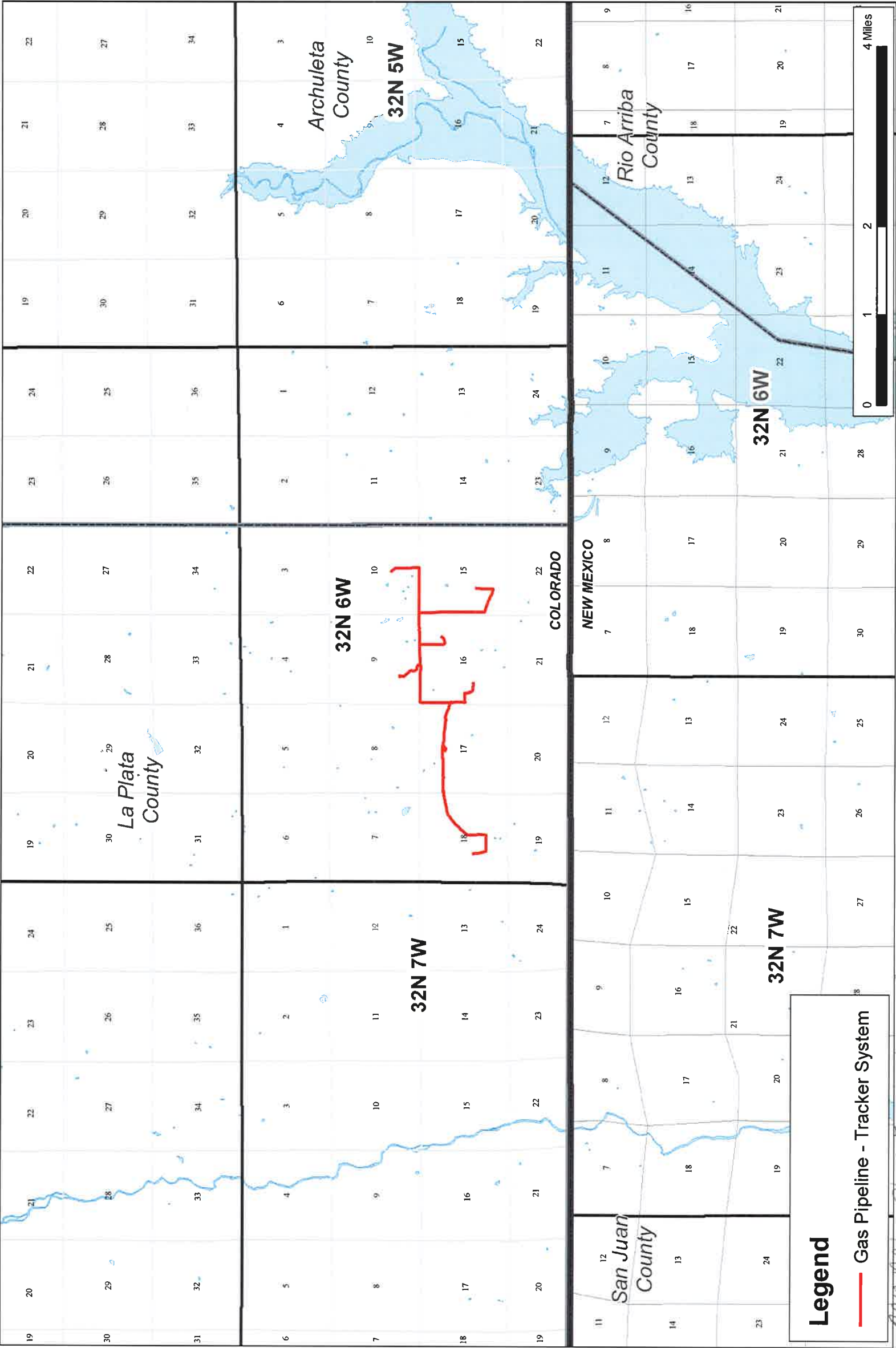
Exhibit D-1 Pipeline-East Rosa/Huber
To Assignment, Conveyance and Bill of Sale between WPX Energy Production, LLC,
Assignor, and LOGOS Resources II, LLC, Assignee



2010 Afton Place, Farmington, NM 87401

Exhibit D-2 Pipeline-Tracker/Thompson

To Assignment, Conveyance and Bill of Sale between WPX Energy Production, LLC,
Assignor, and LOGOS Resources II, LLC, Assignee



2010 Patton Place, Farmington, NM 89401

Attached to Assignment, Conveyance and Bill of Sale between WPX Energy Production, LLC,
Assignor, and LOGOS Resources II, LLC, Assignee

LOCATION INFORMATION: Rosa Section 30 Pond				
FILTER UNITS				
Manufacturer	Model	Serial Number	Size / Capacity	PSI
FILTER SPECIALIST INC	FSPN-2000 #4 C,S	80320		150
FILTER SPECIALIST INC	FSPN-2000 #4 C,S	79835		150
FILTER SPECIALIST INC	FSPN-2000 #4 C,S	79811		150
FILTER SPECIALIST INC	FSPN-2000 #4 C,S	80319		150
PUMP				
Manufacturer	Model	Serial Number	Size / Capacity	PSI
SUBMERSIBLE PUMP	N/A			
SUBMERSIBLE PUMP	N/A			
FILTER UNIT BUILDING				
Manufacturer	Model	Serial Number	Size / Capacity	PSI
PUMPS & SERVICE	FILTER BUILDING	2216	2 POT	
PUMPS & SERVICE	FILTER BUILDING	B-2216	2 POT	

Attached to Assignment, Conveyance and Bill of Sale between WPX Energy Production, LLC,
Assignor, and LOGOS Resources II, LLC, Assignee

LOCATION INFORMATION: Rosa Unit #001 SWD				
PRODUCTION UNIT				
Manufacturer	Model	Serial Number	Size / Capacity	PSI
American Steel & Tank Corporation		7507		1000
RECTIFIER				
Manufacturer	Model	Serial Number	Size / Capacity	PSI
JA ELECTRONICS	CSA-1S	2060499		
METER.METER RUN				
Manufacturer	Model	Serial Number	Size / Capacity	PSI
Daniel		04260393	3	1480
TANK				
Manufacturer	Model	Serial Number	Size / Capacity	PSI
NIF		SJB00363		
PERMIAN		24717	100 BBL	
SAN JUAN RIVER		28	500 BBL	
SAN JUAN RIVER		24	500 BBL	
SAN JUAN RIVER		35	500 BBL	
SAN JUAN RIVER		34	500 BBL	
SAN JUAN RIVER		26	500 BBL	
SAN JUAN RIVER		25	500 BBL	
SAN JUAN RIVER		27	500 BBL	
SAN JUAN RIVER		32	500 BBL	
SAN JUAN RIVER		31	500 BBL	
SAN JUAN RIVER		33	500 BBL	
SAN JUAN RIVER		29	500 BBL	
SAN JUAN RIVER		30	500 BBL	
GENERATOR				
Manufacturer	Model	Serial Number	Size / Capacity	PSI
Catapillar	CATAPILLAR	4003329	N/A	N/A
Capstone	CAPSTONE 60	003021		
Capstone	CAPSTONE 60	003020		
Capstone	CAPSTONE 60	003019		
Capstone	65R-HD4-BU00	00532		
METER				
Manufacturer	Model	Serial Number	Size / Capacity	PSI
Fisher	FB503	16330310		
IGNITER				
Manufacturer	Model	Serial Number	Size / Capacity	PSI
SUREFIRE	200	0451		
SUREFIRE	200	0452		
SUREFIRE	200	0455		

0010 Afton Place, Farmington, nm 87401

Attached to Assignment, Conveyance and Bill of Sale between WPX Energy Production, LLC,
Assignor, and LOGOS Resources II, LLC, Assignee

SUREFIRE	200	0450		
SUREFIRE	200	0448		
SUREFIRE	200	0464		
SUREFIRE	200	0461		
MOTOR.ELECTRIC				
Manufacturer	Model	Serial Number	Size / Capacity	PSI
BALDOR	SUPER E	C0311145080		
BALDOR	SUPER E	C0106275015		
MARATHON	NIF	C0005469		
PUMP				
Manufacturer	Model	Serial Number	Size / Capacity	PSI
NATIONAL OILWELL	165T-5	53517		
NATIONAL OILWELL	165T-5	53516		
SUMMIT	CLK3GRP1	09002336		150
FILTER UNITS				
Manufacturer	Model	Serial Number	Size / Capacity	PSI
NMW INC	W30BC30C15W4Z	04W0080 (8070)		150
NMW INC	W30BC30C15W4Z	04W0081 (8071)		150
FILTER SPECIALIST INC	FSPN-800 #4 C,S	65936		150
FILTER SPECIALIST INC	FSPN-2000 #4 C,S	68327		150
FILTER SPECIALIST INC	FSPN-2000 #4 C,S	66855		150
NMW INC	N3264T015W4LZ	04W0078 (8068)		150
FILTER SPECIALIST INC	FSPN-2000 #4 C,S	65592		150
FILTER SPECIALIST INC	FSPN-2000 #4 C,S	63652		150
MAHLE INDUSTRIAL	NC264TC15W8NL-7027	11W0136		150
FILTER BUILDING				
Manufacturer	Model	Serial Number	Size / Capacity	PSI
PUMPS & SERVICE	FILTER BUILDING	1398	2 UNIT	

2010 Afton Place, Farminston, nm 87401

Attached to Assignment, Conveyance and Bill of Sale between WPX Energy Production, LLC,
Assignor, and LOGOS Resources II, LLC, Assignee

LOCATION INFORMATION: Rosa UT #002 SWD				
PRODUCTION UNIT				
Manufacturer	Model	Serial Number	Size / Capacity	PSI
DAN HILL & ASSOC INC		846		1000
RECTIFIER				
Manufacturer	Model	Serial Number	Size / Capacity	PSI
JA ELECTRONICS	CP-1			
TANK				
Manufacturer	Model	Serial Number	Size / Capacity	PSI
Pesco	Tank 01	T-5446	500 BBL	
Pesco	Tank 02	T-5450	500 BBL	
Pesco	Tank 03	T-5443	500 BBL	
Pesco	Tank 04	T-5451	500 BBL	
Pesco	Tank 05	T-5444	500 BBL	
Pesco	Tank 06	T-5440	500 BBL	
Pesco	Tank 07	T-5449	500 BBL	
Pesco	Tank 08	T-5447	500 BBL	
Pesco	Tank 10	T-5448	500 BBL	
Pesco	Tank 11	T-5442	500 BBL	
Pesco	Tank 12	T-5441	500 BBL	
COMPRESSOR / AIR				
Manufacturer	Model	Serial Number	Size / Capacity	PSI
SULLAIR				
GENERATOR				
Manufacturer	Model	Serial Number	Size / Capacity	PSI
Capstone	65R-HD4-BU00	005533		
Capstone	65R-HD4-BU00	005532		
Capstone	65R-HD4-BU00	005530		
Capstone	65R-HD4-BU00	005534		
PUMP				
Manufacturer	Model	Serial Number	Size / Capacity	PSI
NATIONAL OILWELL	165T-5			
NATIONAL OILWELL	165T-5			
GOULDS TRANSFER PUMP				
CHARGE PUMP				
CHARGE PUMP				
WELDON M8 PUMP				
WELDON M8 PUMP				
WELDON M8 PUMP				
FILTER UNITS				

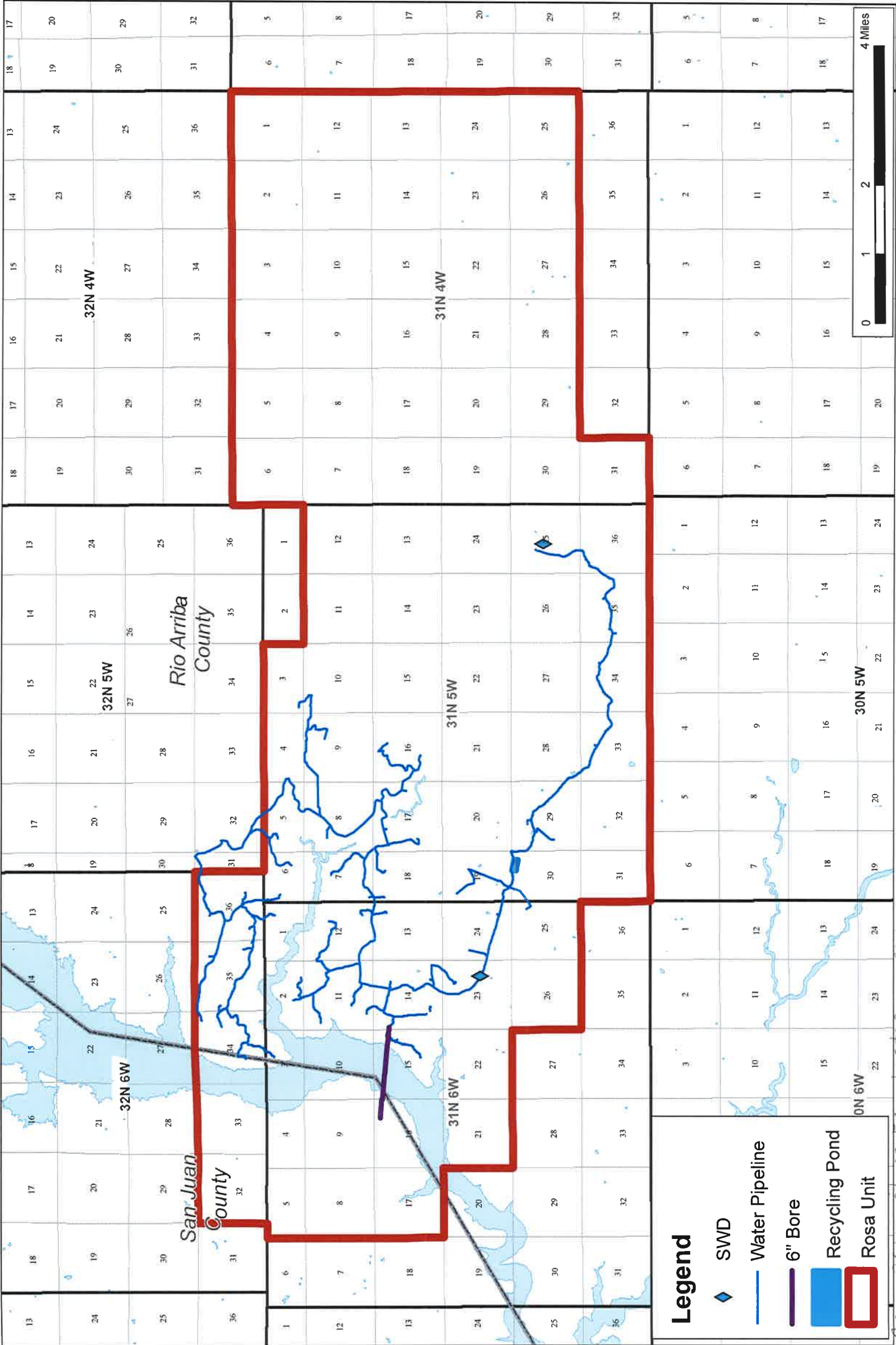
2010 Afton Place, Farmington, NM 87401

Attached to Assignment, Conveyance and Bill of Sale between WPX Energy Production, LLC,
Assignor, and LOGOS Resources II, LLC, Assignee

Manufacturer	Model	Serial Number	Size / Capacity	PSI
FILTER SPECIALIST INC	FSPN-800 #4 C,S	67631		150
FILTER SPECIALIST INC	FSPN-800 #4 C,S	68030		150
FILTER SPECIALIST INC	FSPN-800 #4 C,S	67633		150
FILTER SPECIALIST INC	FSPN-800 #4 C,S	67634		150
FILTER SPECIALIST INC	FSPN-2506 #4 C,S	68118		150
FILTER SPECIALIST INC	FSPN-2506 #4 C,S	68117		150
FILTER SPECIALIST INC	FSMC5030 #6 C,S	68121		150
FILTER SPECIALIST INC	FSMC5030 #6 C,S	68119		150
FILTER SPECIALIST INC	FSMC5030 #6 C,S	68120		150
FILTER SPECIALIST INC	FSPN-2506 #4 C,S	68328		150
FILTER SPECIALIST INC	FSPN-2506 #4 C,S	68326		150
FILTER BUILDING				
Manufacturer	Model	Serial Number	Size / Capacity	PSI
PUMPS & SERVICE	FILTER BUILDING	N/A	2 UNIT	

2010 Afton Place, Farmington, NM 87401

Exhibit D-3 Water Management System - Rosa
To Assignment, Conveyance and Bill of Sale between WPX Energy Production,
LLC, Assignor, and LOGOS Resources II, LLC, Assignee



2010-11-10 11:11:11 AM, Farinington, NY 81401

EXHIBIT E PERMITS

FINAL

To Assignment, Conveyance and Bill of Sale between WPX Energy Production, LLC, Assignor,
and LOGOS Resources II, LLC, Assignee

Permit Type	Permit Holder	Permit/Reg #	County	Municipality	Project Name/Description	Date Issued
Tribal NSR Registration	WPX Energy Production, LLC	N/A	La Plata	EPA Region 8 / Southern Ute Air Quality Program	Bondad 33-10 #005a	2/22/2013
Tribal NSR Registration	WPX Energy Production, LLC	N/A	La Plata	EPA Region 8 / Southern Ute Air Quality Program	Bondad 33-10 #016a	2/22/2013
Tribal NSR Registration	WPX Energy Production, LLC	N/A	La Plata	EPA Region 8 / Southern Ute Air Quality Program	Bondad 33-10 #017	2/22/2013
Tribal NSR Registration	WPX Energy Production, LLC	N/A	La Plata	EPA Region 8 / Southern Ute Air Quality Program	Bondad 33-10 #017a	2/22/2013
Tribal NSR Registration	WPX Energy Production, LLC	N/A	La Plata	EPA Region 8 / Southern Ute Air Quality Program	Bondad 33-10 #020a	2/22/2013
Tribal NSR Registration	WPX Energy Production, LLC	N/A	La Plata	EPA Region 8 / Southern Ute Air Quality Program	Bondad 33-9 #015a	2/22/2013
Tribal NSR Registration	WPX Energy Production, LLC	N/A	La Plata	EPA Region 8 / Southern Ute Air Quality Program	Bondad 33-9 #031	2/22/2013
Tribal NSR Registration	WPX Energy Production, LLC	N/A	La Plata	EPA Region 8 / Southern Ute Air Quality Program	Carr #001m	2/22/2013
Tribal NSR Registration	WPX Energy Production, LLC	N/A	La Plata	EPA Region 8 / Southern Ute Air Quality Program	NWCH 32-10 #001	2/22/2013
Tribal NSR Registration	WPX Energy Production, LLC	N/A	La Plata	EPA Region 8 / Southern Ute Air Quality Program	NWCH 32-10 #007	2/22/2013
Tribal NSR Registration	WPX Energy Production, LLC	N/A	La Plata	EPA Region 8 / Southern Ute Air Quality Program	NWCH 32-10 #009	2/22/2013
Tribal NSR Registration	WPX Energy Production, LLC	N/A	La Plata	EPA Region 8 / Southern Ute Air Quality Program	NWCH 32-10 #015	2/22/2013
Tribal NSR Registration	WPX Energy Production, LLC	N/A	La Plata	EPA Region 8 / Southern Ute Air Quality Program	Bondad 33-9 #033	5/23/2014

2010 Afton Place, Farmington, NM 87401

EXHIBIT F INVENTORY

To Assignment, Conveyance and Bill of Sale between WPX Energy Production, LLC, Assignor
and LOGOS Resources II, LLC, Assignee

FINAL

Description	Quantity on Hand as of Effective Time	Serial #
CABLE.571-23-3504.15KV.2/3 CLX	8757	N/A
FITTING.63004.RISER SUPPORT 4 90 DEGREE	14	N/A
PRODUCTION UNIT.1440 MAWP.VERTICAL.24.8'.DUAL.2 PHASE.PESCO	4	N/A
SEPARATOR.24 DIAMETER.6' LONG.1000 PSI.SINGLE.2 PHASE.CS.ASME CODED.ADVANCE FAB SERVICES.VERTICAL	1	C8828
SEPARATOR.24 DIAMETER.6' LONG.1000 PSI.SINGLE.2 PHASE.CS.ASME CODED.ADVANCE FAB SERVICES.VERTICAL	1	M-7061
SEPARATOR.24.10'....CS.ASME	1	206138
SEPARATOR.30.6'.1440#.VERTICAL.3 PHASE.SS.ASME	1	S1410170-2
PRODUCTION UNIT.1000 PSI.SINGLE.16 OD.6' TALL.VERTICAL.2 PHASE.PESCO	1	10397
PRODUCTION UNIT.1000 PSI.SINGLE.16 OD.6' TALL.VERTICAL.2 PHASE.PESCO	1	2204
PRODUCTION UNIT.1000 PSI.SINGLE.16 OD.6' TALL.VERTICAL.2 PHASE.PESCO	1	2340
PRODUCTION UNIT.1000 PSI.SINGLE.16 OD.6' TALL.VERTICAL.2 PHASE.PESCO	1	2414
PRODUCTION UNIT.1000 PSI.SINGLE.16 OD.6' TALL.VERTICAL.2 PHASE.PESCO	1	2428
PRODUCTION UNIT.1000 PSI.SINGLE.16 OD.6' TALL.VERTICAL.2 PHASE.PESCO	1	2566
PRODUCTION UNIT.1000 PSI.SINGLE.16 OD.6' TALL.VERTICAL.2 PHASE.PESCO	1	2576
PRODUCTION UNIT.1000 PSI.SINGLE.16 OD.6' TALL.VERTICAL.2 PHASE.PESCO	1	2610
PUMP.ROSA SINGLE PUMP TRANSFER.WATER TRANSFER PUMP.3 HP HYDRA CELL H25	1	N/A
PUMP.ROSA SINGLE PUMP TRANSFER.WATER TRANSFER PUMP.3 HP HYDRA CELL H25	1	N/A
TANK.13'ODX12'.LOW PROFILE.283BBL.12F.STANDARDS.W/1/4.BOTTOM.1/16.API.BET	1	BET-1828
TANK.13'ODX12'.LOW PROFILE.283BBL.12F.STANDARDS.W/1/4.BOTTOM.1/16.API.BET	1	BET-1849
TANK.13'ODX12'.LOW PROFILE.283BBL.12F.STANDARDS.W/1/4.BOTTOM.1/16.API.BET	1	BET-1850
TANK.12' DIAMETER.PRODUCTION.400 BBL.20' LENGTH.3/16 SHELL.CS.API 12F.CHEMTHANE 2261.WESTERMAN.COVERT GREEN.SINGLE WALL STEEL	1	140217A
TANK.12' DIAMETER.PRODUCTION.400 BBL.20' LENGTH.3/16 SHELL.CS.API 12F.CHEMTHANE 2261.WESTERMAN.COVERT GREEN.SINGLE WALL STEEL	1	140221A
TANK.13'ODX12'.LOW PROFILE.283BBL.12F.STANDARDS.W/1/4.BOTTOM.1/16.API.BET	1	403
TANK.13'ODX12'.LOW PROFILE.283BBL.12F.STANDARDS.W/1/4.BOTTOM.1/16.API.BET	1	452
ENGINE.ARROW C66.GAS	1	89313
ENGINE.ARROW C66.GAS	1	89341
ENGINE.ARROW C66.GAS	1	89523C

8010 Afton Place, Farmington, NM 87401

EXHIBIT F INVENTORY

FINAL

To Assignment, Conveyance and Bill of Sale between WPX Energy Production, LLC, Assignor
and LOGOS Resources II, LLC, Assignee

Description	Quantity on Hand as of Effective Time	Serial #
ENGINE.ARROW C66.GAS	1	89526C
ENGINE.ARROW C66.GAS	1	89530C
ENGINE.C66.GAS.ARROW	1	1.10.84
ENGINE.NATURAL GAS.SINGLE CYLINDER.4 CYCLE.WESTINGHOUSE	1	5258
ENGINE.NATURAL GAS.SINGLE CYLINDER.4 CYCLE.WESTINGHOUSE	1	5268
ENGINE.NATURAL GAS.SINGLE CYLINDER.4 CYCLE.WESTINGHOUSE	1	5272
ENGINE.NATURAL GAS.SINGLE CYLINDER.4 CYCLE.WESTINGHOUSE	1	5275
ENGINE.NATURAL GAS.SINGLE CYLINDER.4 CYCLE.WESTINGHOUSE	1	5276
ENGINE.NATURAL GAS.SINGLE CYLINDER.4 CYCLE.WESTINGHOUSE	1	5296
PUMP.PUMPING UNIT.BEAM BALANCE.160	1	84J12-5
PUMP.PUMPING UNIT.BEAM BALANCE.160	1	8503015-S
PUMP.PUMPING UNIT.D114-143-64.ELECTRIC.DANSCO	1	D114ST1086-1192
PUMP.PUMPING UNIT.D114-143-64.ELECTRIC.DANSCO	1	D114ST1087-1193
PUMP.PUMPING UNIT.D114-143-64.ELECTRIC.DANSCO	1	D114ST1088-1194
PUMP.PUMPING UNIT.LUFKIN HYDRAULIC LIFT.400-300.GAS ENGINE.LUFKIN.LUFKIN HL.400-300-G-5-N	1	TL-1060
PUMP.PUMPING UNIT.LUFKIN HYDRAULIC LIFT.400-300.GAS ENGINE.LUFKIN.LUFKIN HL.400-300-G-5-N	1	TL-1061
PUMP.PUMPING UNIT.LUFKIN HYDRAULIC LIFT.400-300.GAS ENGINE.LUFKIN.LUFKIN HL.400-300-G-5-N	1	TL1048
PUMP.PUMPING UNIT.LUFKIN HYDRAULIC LIFT.400-300.GAS ENGINE.LUFKIN.LUFKIN HL.400-300-G-5-N	1	TL1049
PUMP.PUMPING UNIT.LUFKIN HYDRAULIC LIFT.400-300.GAS ENGINE.LUFKIN.LUFKIN HL.400-300-G-5-N	1	TL1050
PUMP.PUMPING UNIT.LUFKIN HYDRAULIC LIFT.400-300.GAS ENGINE.LUFKIN.LUFKIN HL.400-300-G-5-N	1	TL1051
PUMP.PUMPING UNIT.LUFKIN HYDRAULIC LIFT.400-300.GAS ENGINE.LUFKIN.LUFKIN HL.400-300-G-5-N	1	TL1062
HEAD.MESA-VERDI ASSI.WELLHEAD ASSEMBLY.9-5/8 X 7 X 2-7/8	1	N/A
HEAD.WELLHEAD.20x10-3/4x7-5/8	1	N/A
UNIT.2PAC PRODUCTION	1	M-6217
UNIT.2PAC PRODUCTION	1	M-6219
UNIT.PRODUCTION.L-PUD.	1	207191

EXHIBIT G SEISMIC DATA

**To Assignment, Conveyance and Bill of Sale between WPX Energy Production, LLC,
Assignor, and LOGOS Resources II, LLC, Assignee**

West Rosa 3D

Field Tapes
Navigation/Survey Data
Support Data
Observer Logs
Acquisition and Processing Reports
Shot and Receiver Maps
PSTM Gathers
Multiple versions of Stack Data
Multiple versions of Post Stack Migration Data
Multiple versions of PSTM Data
Velocity Volumes
Inversion Attribute Volumes

***East Rosa 3D**

Field Tapes
Navigation/Survey Data
SEGP1 Data
Support Data
Observer Logs
Acquisition and Processing Reports
Shot and Receiver Maps

****West-East Rosa Merge 3D**

PSTM Gathers
Multiple versions of Stack Data
Multiple versions of Post Stack Migration Data
Multiple versions of PSTM Data
Multiple versions of PSDM Data
Velocity Volumes
Load Sheet

**East Rosa was never processed on its own and does not have any stand-alone stack/migration data.*

***Note-there are 2 3D surveys merged to form one large survey which now comprise 3 3D datasets.*

EXHIBIT H EXCLUDED ASSETS

**To Assignment, Conveyance and Bill of Sale between WPX Energy Production, LLC,
Assignor, and LOGOS Resources II, LLC, Assignee**

Federal Communications Commission

Radio Station Authorization

Licensee: WPX Energy Production, LLC

Call Sign – WPHI660

File Number – 0005757508

Radio Service – IG – Industrial/Business Pool, Conventional

FCC Registration Number (FRN) – 0011310968

Effective Date – 04-06-2015

Expiration Date – 05-26-2025

EXHIBIT I EXCLUDED CONTRACTS

**To Assignment, Conveyance and Bill of Sale between WPX Energy Production, LLC,
Assignor, and LOGOS Resources II, LLC, Assignee**

Build-To-Suit Lease dated December 15, 2004, by and between SanTurn LLC, and Williams Production Company, LLC.

First Amendment to Build-To-Suit Lease dated December 15, 2004, by and between Santurn Development, LLC and Williams Production Company, LLC.

Second Amendment to Build-To-Suit Lease dated June 21, 2007, by and between Santurn Development, LLC and Williams Production Company, LLC.

Third Amendment to Build-To-Suit Lease dated May 6, 2010, by and between Santurn Development, LLC and Williams Production Company, LLC.

Fourth Amendment to Build-To-Suit Lease dated April 24, 2013, by and between Santurn Development, LLC and WPX Energy, Inc.

Ground Lease dated December 15, 2004, by and between Williams Production Company, LLC and Santurn, LLC.

Master Services Agreement No. 21777 dated December 3, 2009 between Aztec Well Servicing Co and WPX Energy Appalachia, LLC and Request for Services No. 202168 P dated November 17, 2016 for Mobile Office Building located at the Rosa Unit 20D.

In addition to the Excluded Contracts listed above, the following contracts are being partially excluded from the Transaction as to the portion of the contracts which do not pertain to the Assets:

Master Compression Services Agreement dated March 3, 2016 between Archrock Services, L.P. and WPX Energy Production, LLC.

Master Gas Compressor Equipment Rental and Service Agreement, as Amended, dated April 1, 2009 between Natural Gas Services Group, Inc. and Williams Production Company, LLC.

Master Services Agreement dated April 9, 2008 between Twin Stars Compression LLC and Williams Production Company, LLC.