

Koda Exploration LLC, Roaring Fork 14-28  
073-06774

Inspection #688308945

11/2-3/2020

Surface Spud/Cementing Inspection



**COLORADO**

**Oil & Gas Conservation  
Commission**

Department of Natural Resources



Colorado Oil and Gas Conservation Commission

38.62496, -103.48543, 4750.7ft, 144

11/02/2020 08:22:28 AM






ROARING FORK 14-28  
SE SW Sec 28-16S-54W  
Est. Spud Date: ~~NOV. 2, 2020~~  
NOV. 2, 2020

Colorado Oil and Gas Conservation Commission  
38.62515, -103.48509, 4461.9ft, 77°  
11/02/2020 08:23:43 AM





Entrace  
from CR  
109.

Colorado Oil and Gas Conservation Commission  
38.62502, -103.48544, 4675.2ft, 68°  
11/02/2020 08:22:40 AM



Schaal Rig 5.



Colorado Oil and Gas Conservation Commission

212°

11/02/2020 08:58:13 AM



Schaal Rig 5  
and drill pit.

Colorado Oil and Gas Conservation Commission  
38.62717, -103.4614, 4619.4ft, 98°  
11/02/2020 09:00:49 AM





Drill pit,  
B&C soil  
horizons  
shown.

Colorado Oil and Gas Conservation Commission  
38.6269, -103.4609, 4583.3ft, 333°  
11/02/2020 09:03:10 AM



Colorado Oil and Gas Conservation Commission  
38.62661, -103.46101, 4593.2ft, 27°  
11/02/2020 09:04:36 AM





Colorado Oil and Gas Conservation Commission  
38.62718, -103.46074, 4514.4ft, 185°  
11/03/2020 12:22:54 PM



Surface  
pipe.

Colorado Oil and Gas Conservation Commission  
38.62721, -103.46062, 4593.2ft, 280°  
11/02/2020 09:07:16 AM





Surface  
pipe.

Colorado Oil and Gas Conservation Commission  
38.62713, -103.46066, 4583.3ft, 303°  
11/02/2020 09:07:29 AM




Water  
tanks, no  
fresh  
water pit.

Colorado Oil and Gas Conservation Commission  
38.62717, -103.46139, 4619.4ft, 145°  
11/02/2020 09:00:52 AM





Colorado Oil and Gas Conservation Commission  
38.62686, -103.46093, 4586.6ft, 216°  
11/02/2020 09:03:19 AM



Cement head  
after surface  
cementing.

Colorado Oil and Gas Conservation Commission

352°

11/04/2020 10:10:24 AM






BMPs:  
ripping and  
compaction-  
for wind  
erosion.

Colorado Oil and Gas Conservation Commission  
38.62757, -103.46038, 4586.6ft, 278°  
11/02/2020 08:58:16 AM




Colorado Oil and Gas Conservation Commission  
38.62759, -103.46032, 4580.1ft, 80°  
11/02/2020 08:58:20 AM



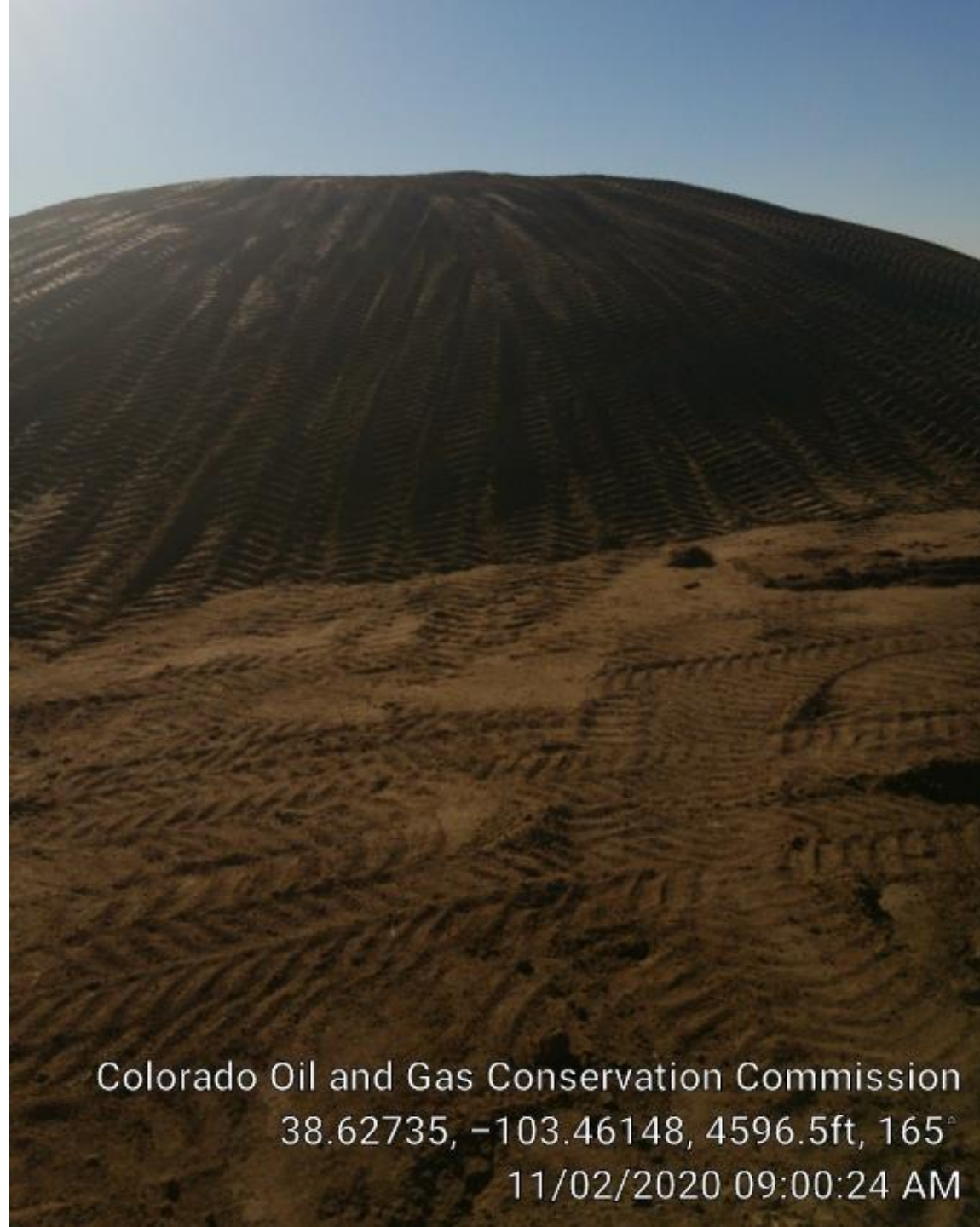


Colorado Oil and Gas Conservation Commission  
38.62771, -103.46121, 4580.1ft, 197°  
11/02/2020 08:59:32 AM




Colorado Oil and Gas Conservation Commission  
38.62735, -103.46148, 4599.7ft, 190°  
11/02/2020 09:00:21 AM





Colorado Oil and Gas Conservation Commission  
38.62735, -103.46148, 4596.5ft, 165°  
11/02/2020 09:00:24 AM

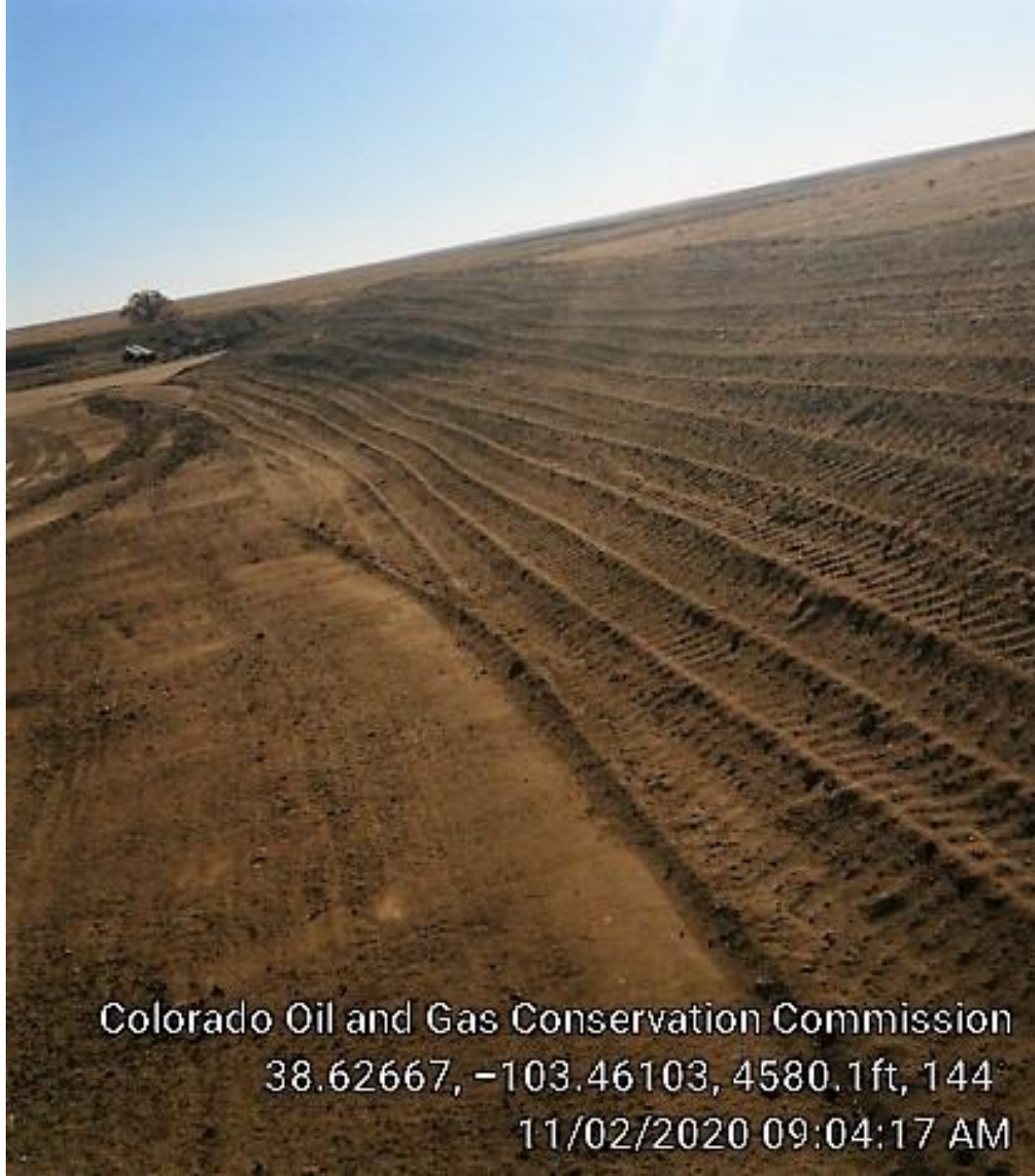


Colorado Oil and Gas Conservation Commission  
38.62717, -103.46139, 4609.6ft, 200°  
11/02/2020 09:01:00 AM





Colorado Oil and Gas Conservation Commission  
38.62717, -103.46138, 4609.6ft, 223°  
11/02/2020 09:01:03 AM




Colorado Oil and Gas Conservation Commission


38.62667, -103.46103, 4580.1ft, 144

11/02/2020 09:04:17 AM





Colorado Oil and Gas Conservation Commission  
38.62664, -103.46104, 4586.6ft, 234°  
11/02/2020 09:04:27 AM



Colorado Oil and Gas Conservation Commission  
38.62662, -103.46103, 4586.6ft, 124°  
11/02/2020 09:04:32 AM





Drainage.

Colorado Oil and Gas Conservation Commission  
38.62651, -103.46028, 4586.6ft, 77°  
11/02/2020 09:05:41 AM



Colorado Oil and Gas Conservation Commission  
38.6265, -103.46026, 4586.6ft, 13°  
11/02/2020 09:05:46 AM