RELIANCE
OILFIELD SERVICES

Radial Cement Bond
Gamma Ray
Casing Collar Log

Company TEP Rocky Mountain LLC
Well Federal PA 532-13
Field Parachute
County Garfield
State Colorado

Company TEP Rocky Mountain LLC
Well Federal PA 532-13
Field Parachute
County Garfield State Colorado
Location: API # : 05-045-24204
SEC 13 TWP 6S RGE 95W

Other Services

Permanent Datum	Ground Level	Elevation	6571.1'	Elevation
Log Measured From	Kelly Bushing	24 FT		K.B. 6595.1' D.F. 6594.1' G.L. 6571.1'
Drilling Measured From	Kelly Bushing			

Date	22-AUG-2020		
Run Number	One		
Depth Driller	10005 FT		
Depth Logger	9780 FT		
Bottom Logged Interval	9768 FT		
Top Log Interval	Surface		
Open Hole Size	8.750"		
Type Fluid	Water		
Density / Viscosity	8.34 lb/gal		
Max. Recorded Temp.	234°F		
Estimated Cement Top	See Log		
Time Well Ready	ROA		
Time Logger on Bottom	10:10		
Equipment Number	HD-0359		
Location	Grand Junction, CO		
Recorded By	A. Ellsworth		
Witnessed By	---		

	Borehole Record			Tubing Record			
Run Number	Bit	From	To	Size	Weight	From	To

Casing Record	Size (in)	Wgt (lbs/Ft)	Grade	Top	Bottom
Surface Casing	9 5/8	36	J-55	Surface	1126 FT
Intermediate #1	4 1/2	11.6	P-110	Surface	9971 FT
Intermediate #2					
Liner					

<<< Fold Here >>>

All interpretations are opinions based on inferences from electrical or other measurements and we cannot and do not guarantee the accuracy or correctness of any interpretation, and we shall not, except in the case of gross or willful negligence on our part, be liable or responsible for any loss, costs, damages, or expenses incurred or sustained by anyone resulting from any interpretation made by any of our officers, agents or employees. These interpretations are also subject to our general terms and conditions set out in our current Price Schedule.

Comments

Log ran as per customer request
Depth referenced to Kelly Bushing at 24 FT
Marker Joint logged from 6327 - 6349 FT
Recorded with 0 PSI Surface Induced Pressure

Thank you for choosing Reliance Oilfield Services, LLC!

RELIANCE
OILFIELD SERVICES

Main Pass

Recorded With 0 PSI Surface Induced Pressure

Database File	tep\tep_federal pa 532-13_rbl_08-22-20\processed_tep_federal pa 532-13_rbl_08-22-20.db
Dataset Pathname	main.1
Presentation Format	ros_radii_tep
Dataset Creation	Sun Aug 23 14:09:46 2020
Charted by	Depth in Feet scaled 1:240

Gamma Ray 0 (GAPI) 200
Line Speed -150 (ft/min) 150
Line Tension 0 (lb) 2000
Differential Temperature -2 (degF) 2
Temperature 0 (degF) 20
Casing Collar Locator

3' Amplitude 0 (mV) 100
3' Amplitude x 5 0 (mV) 20
3' Travel Time 300 (usec) 200

5' Variable Density Log 200 (usec) 1200

Sector Map

Average Amplitude 0 150
Mimimum Amplitude 0 150
Maximum Amplitude 0 150

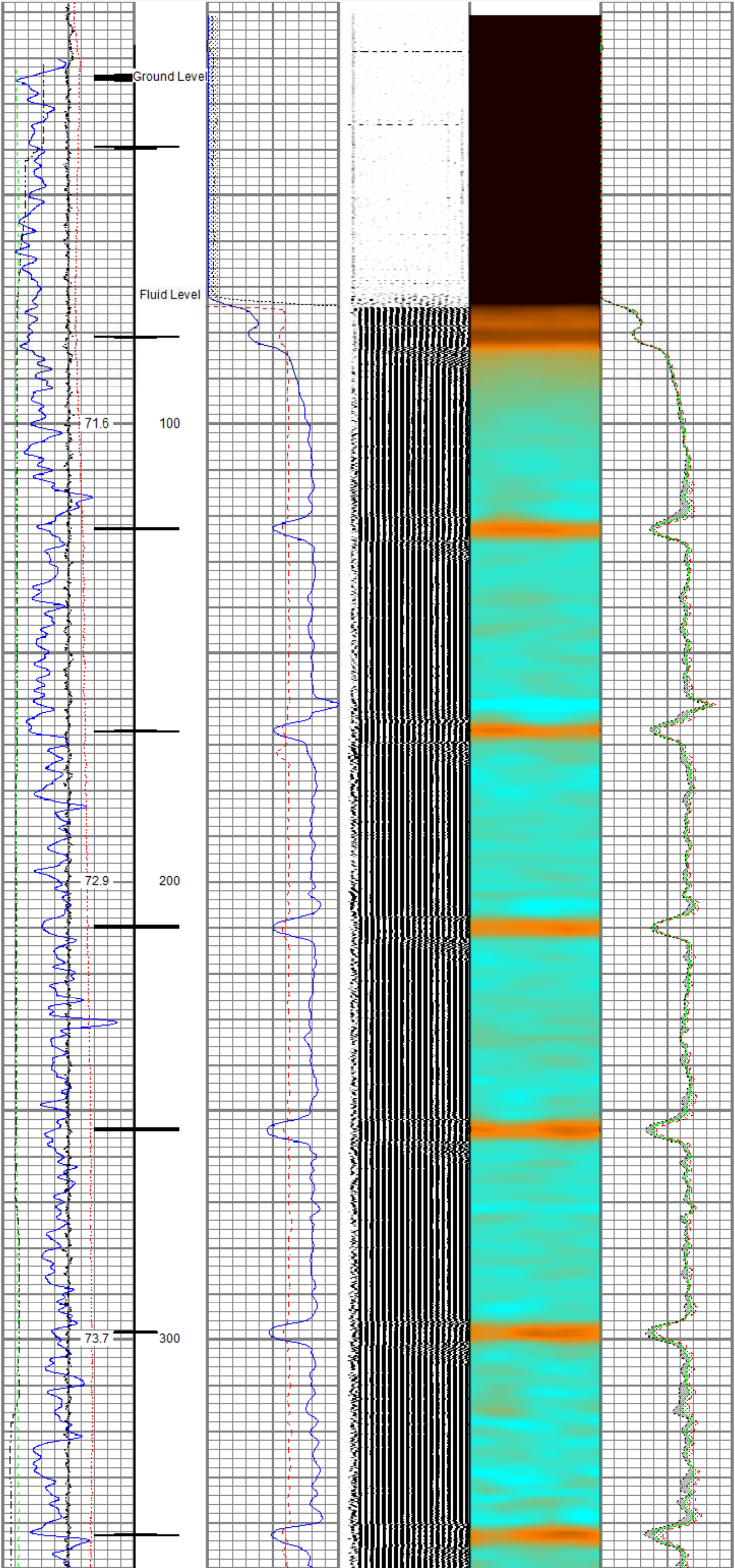

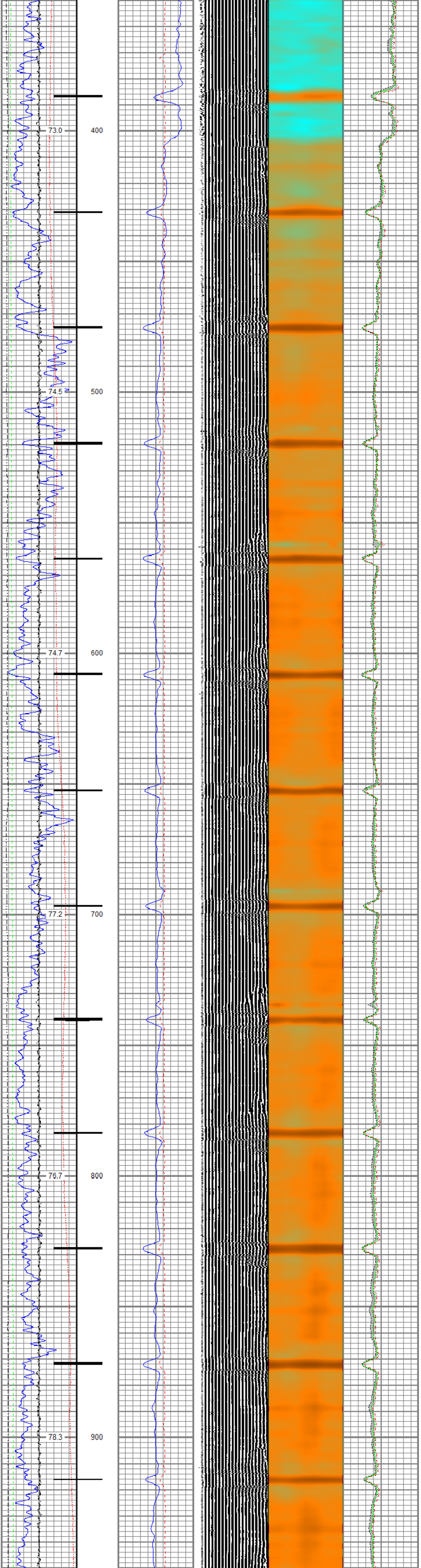

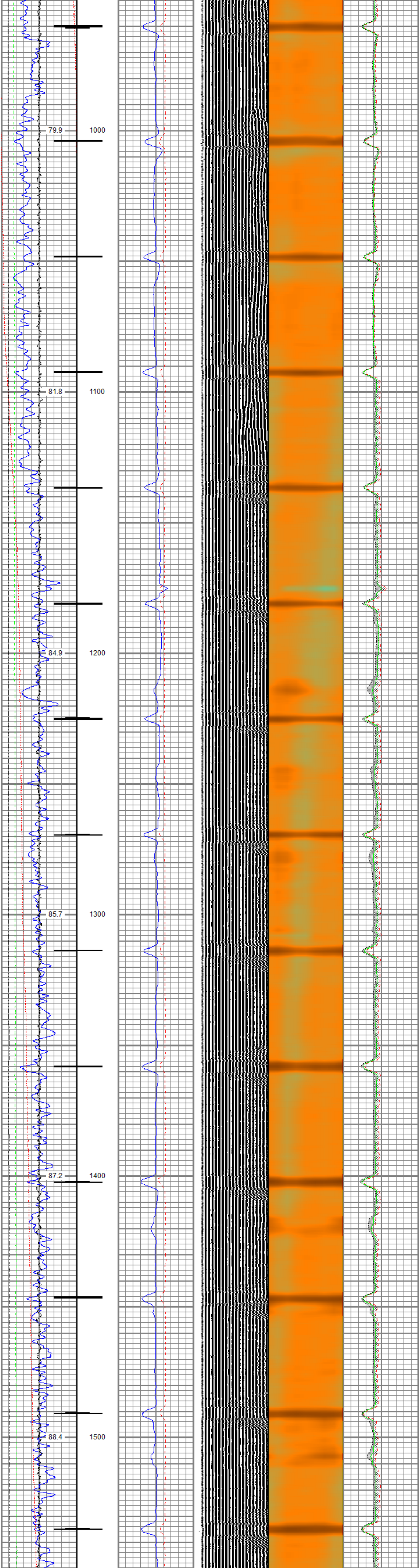

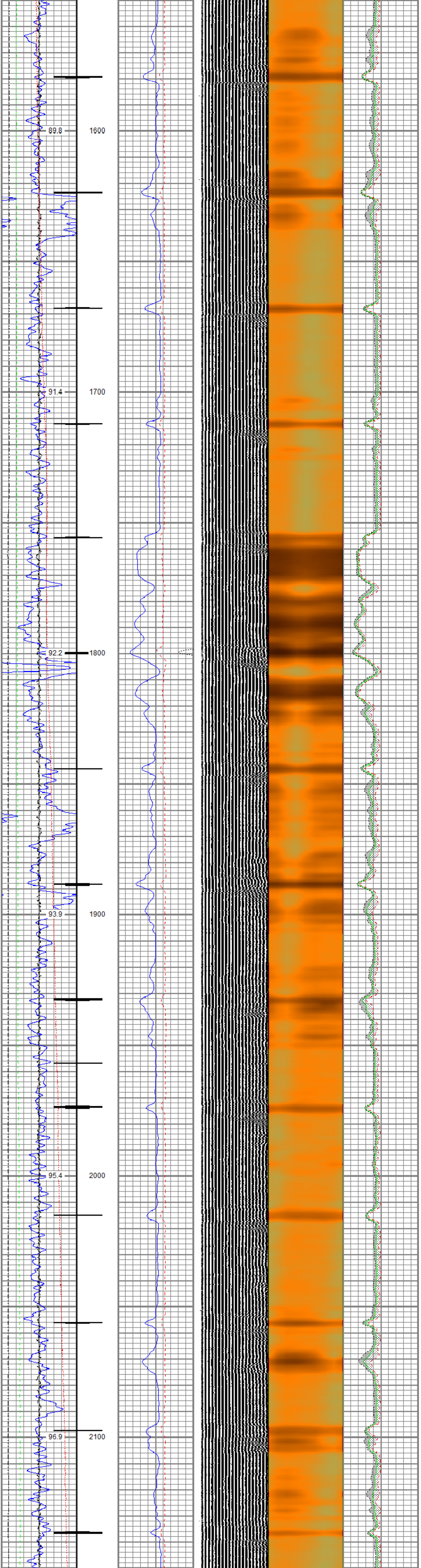

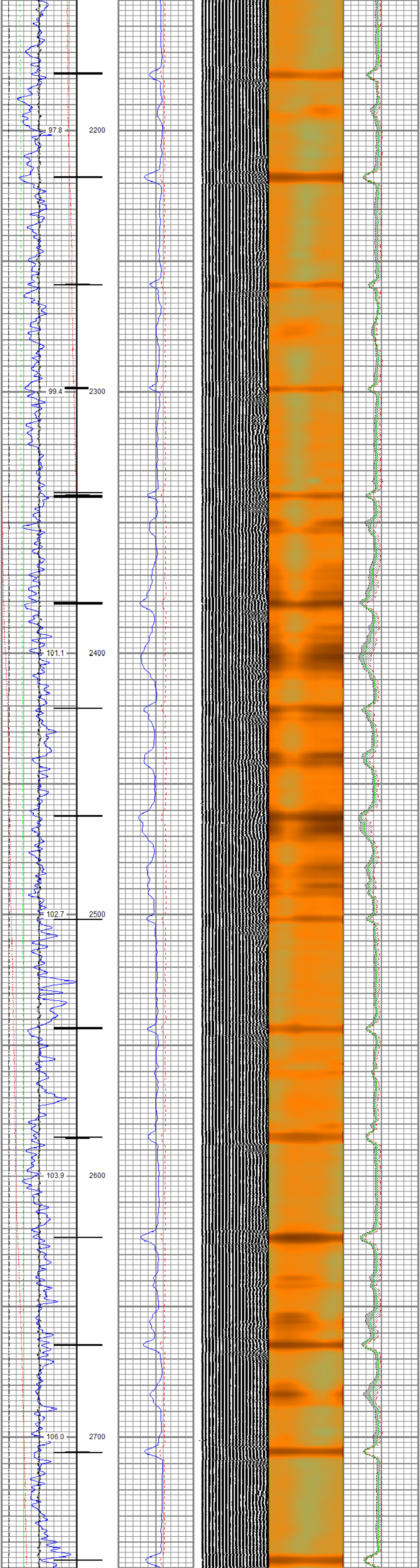

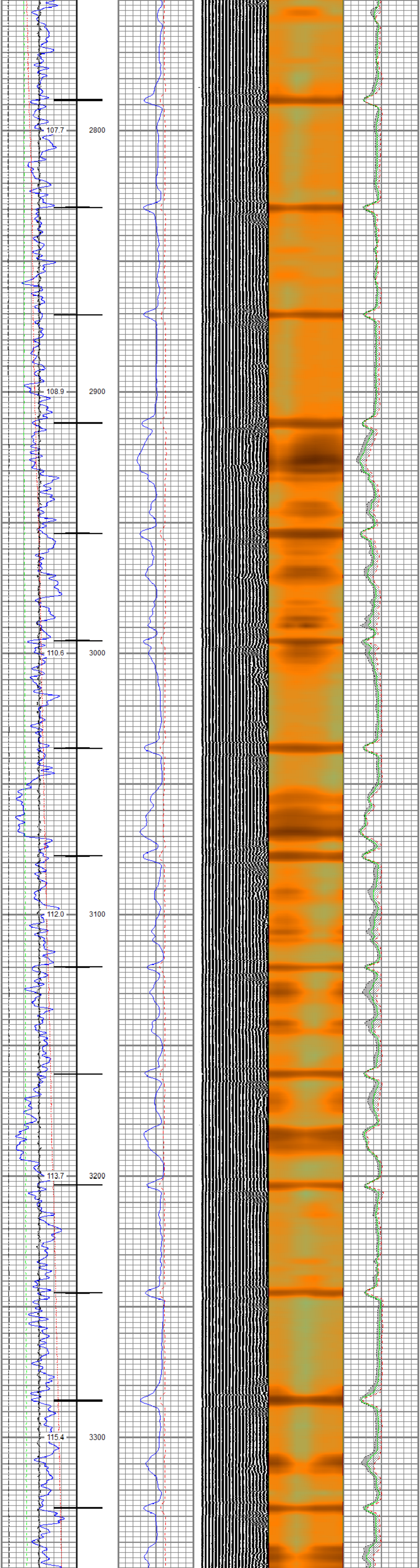

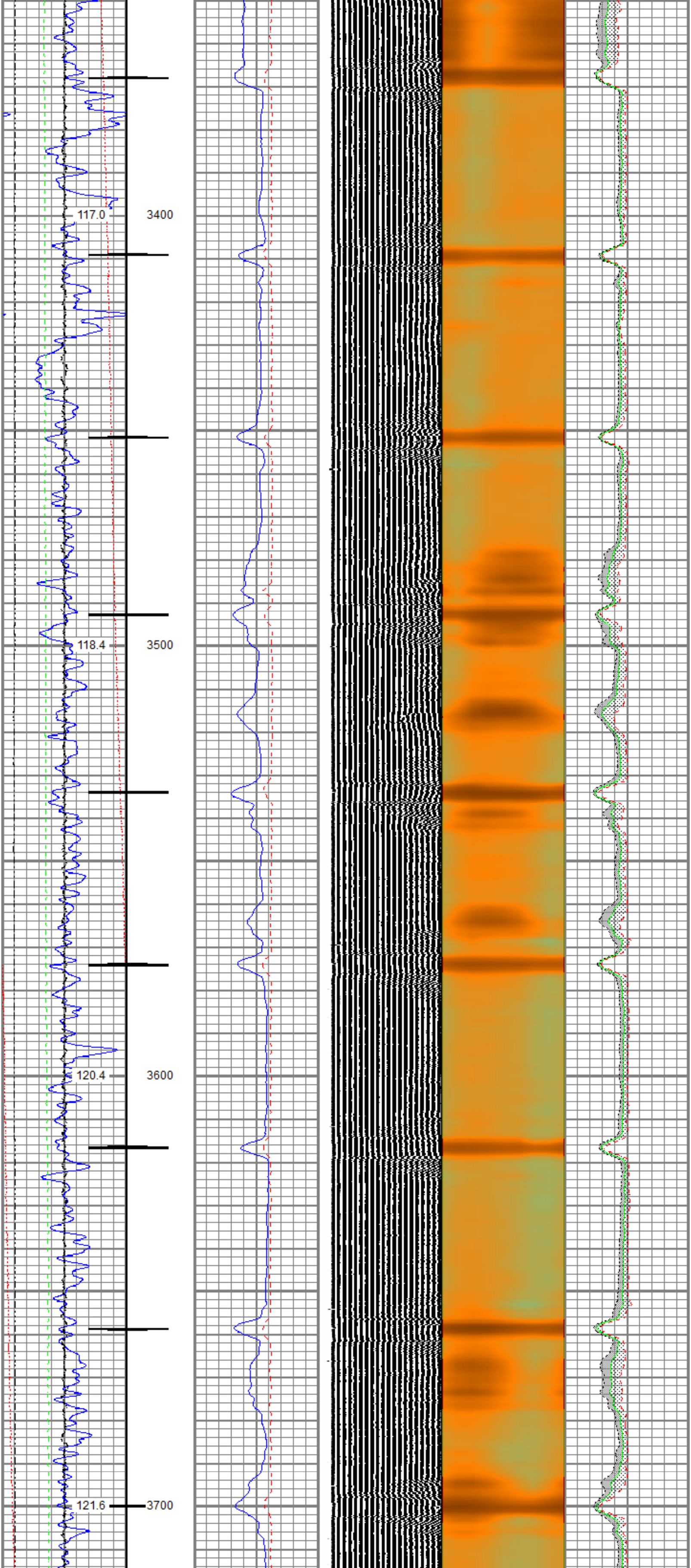

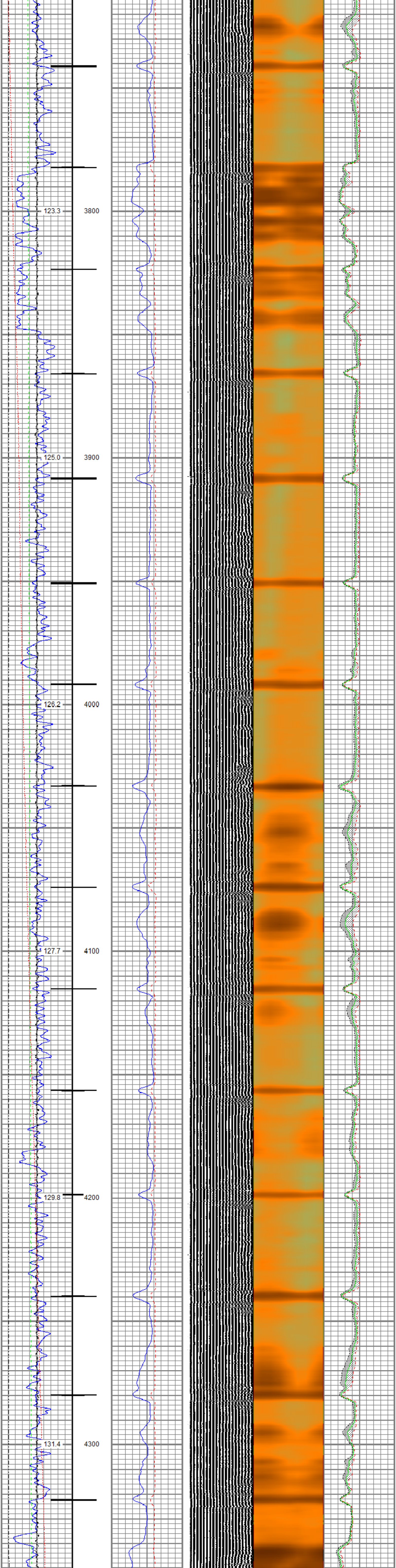
123.3
3800
125.0
3900
126.2
4000
127.7
4100
129.8
4200
131.4
4300

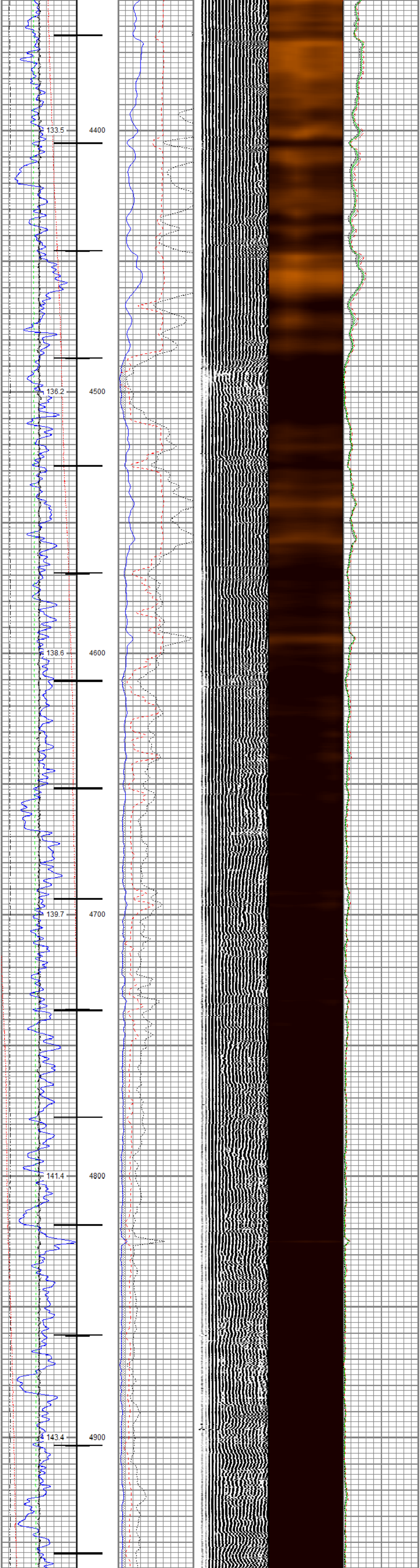
133.5
4400
136.2
4500
138.6
4600
139.7
4700
141.4
4800
143.4
4900

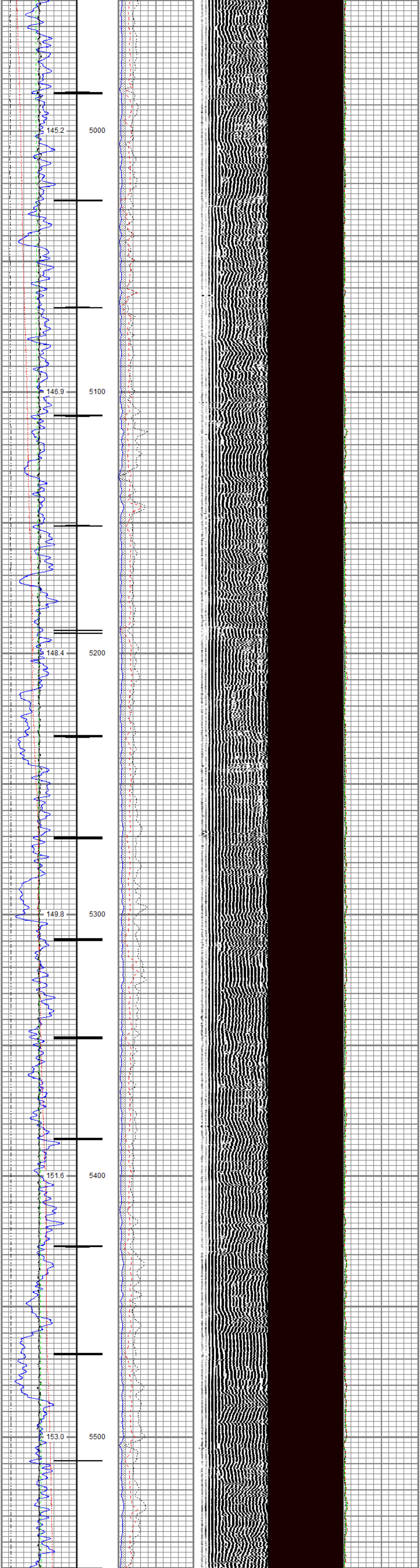
145.2
5000
146.9
5100
148.4
5200
149.8
5300
151.6
5400
153.0
5500

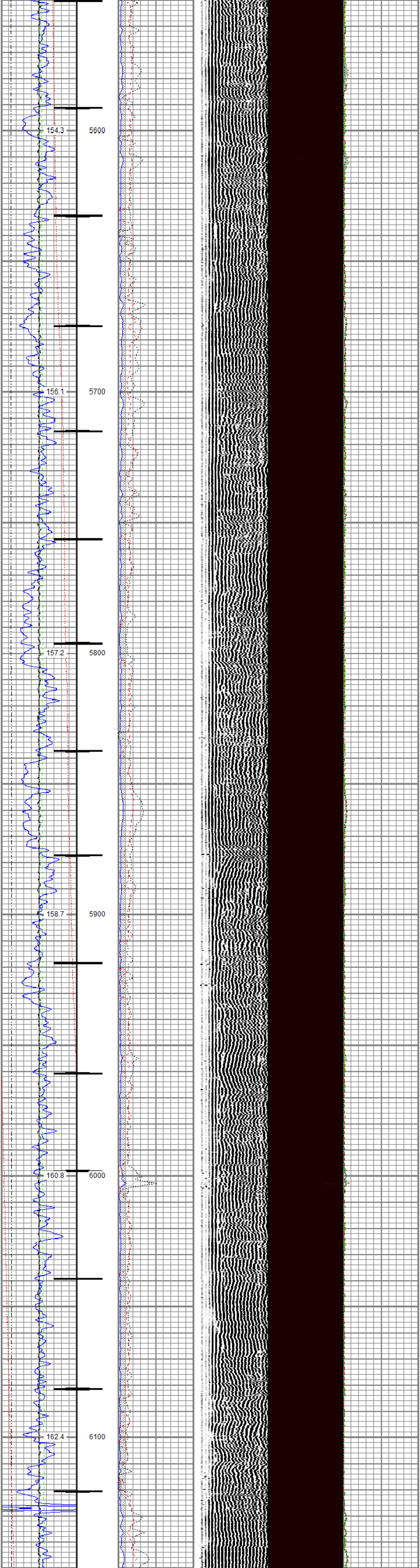
154.3
5600
156.1
5700
157.2
5800
158.7
5900
160.8
6000
162.4
6100

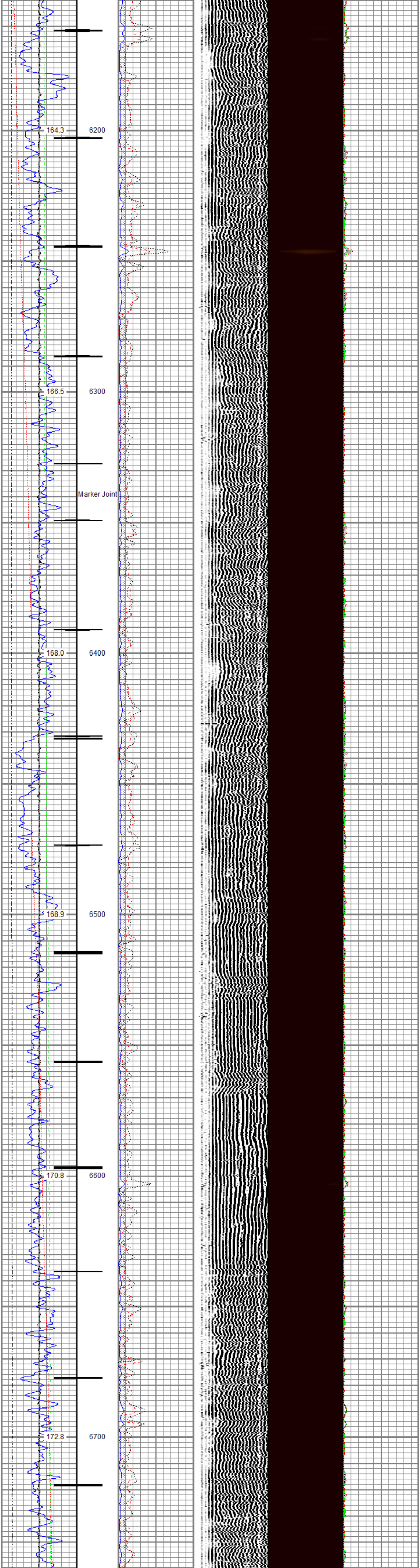
164.3
6200
166.5
6300
Marker Joint
168.0
6400
168.9
6500
170.8
6600
172.8
6700

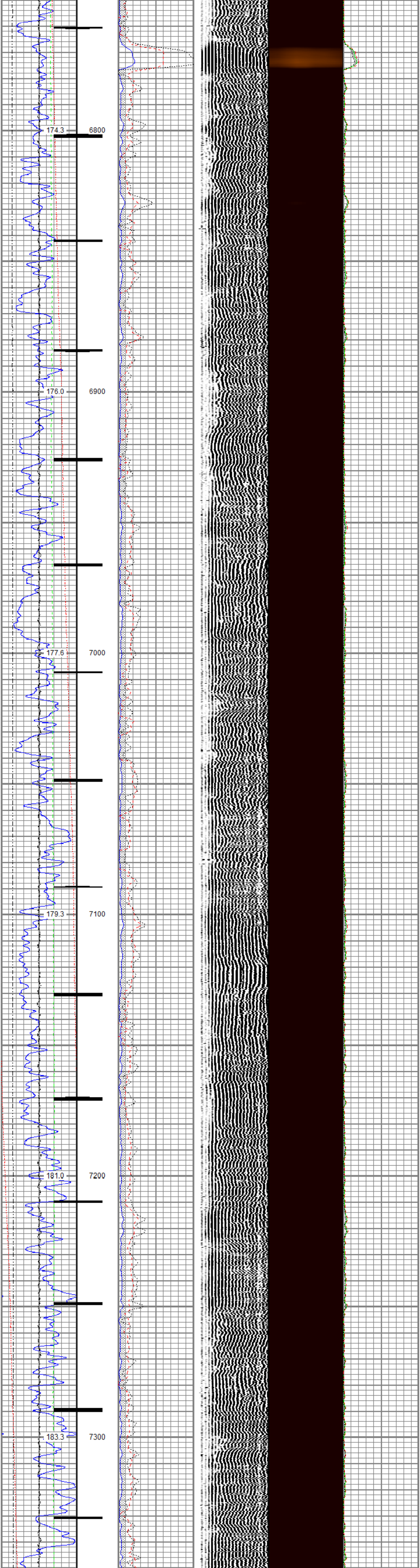
174.3
6800
176.0
6900
177.6
7000
179.3
7100
181.0
7200
183.3
7300

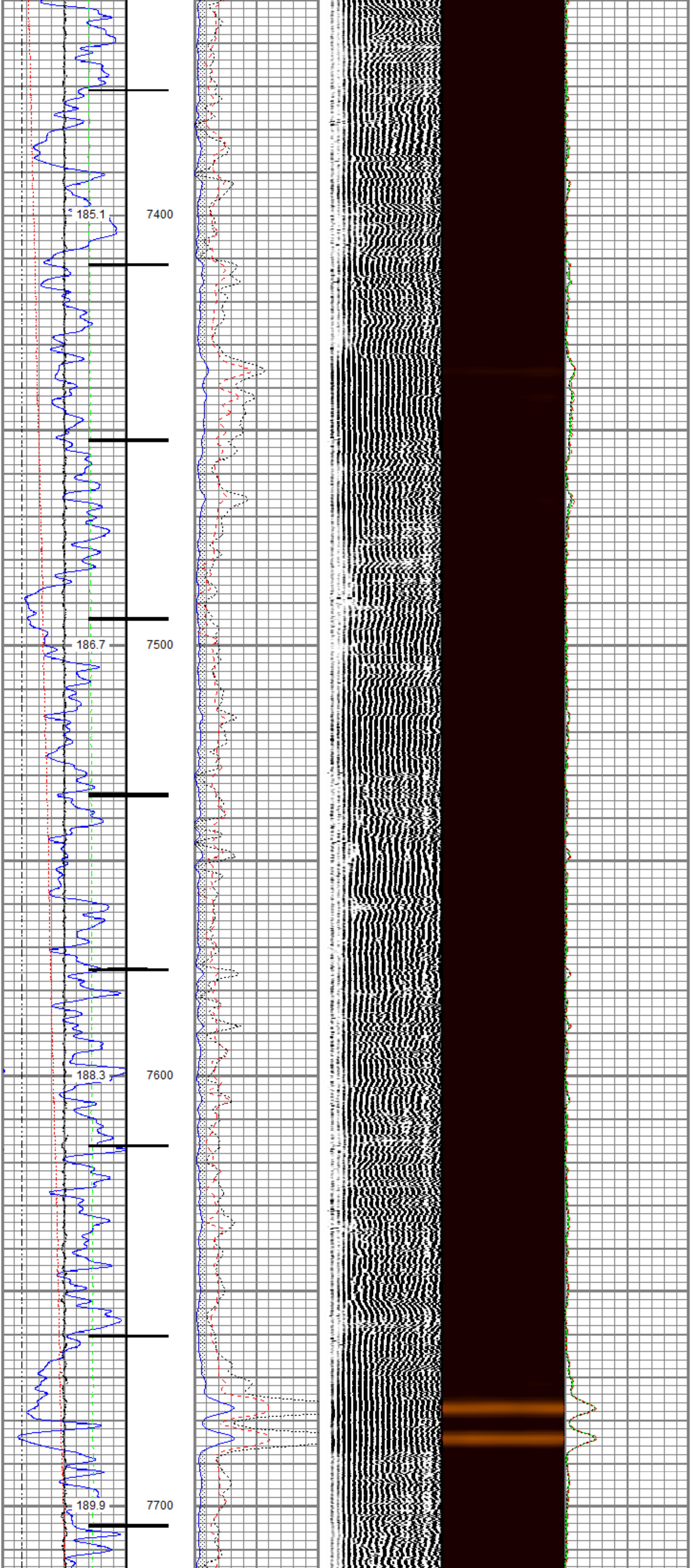
185.1
7400
186.7
7500
188.3
7600
189.9
7700

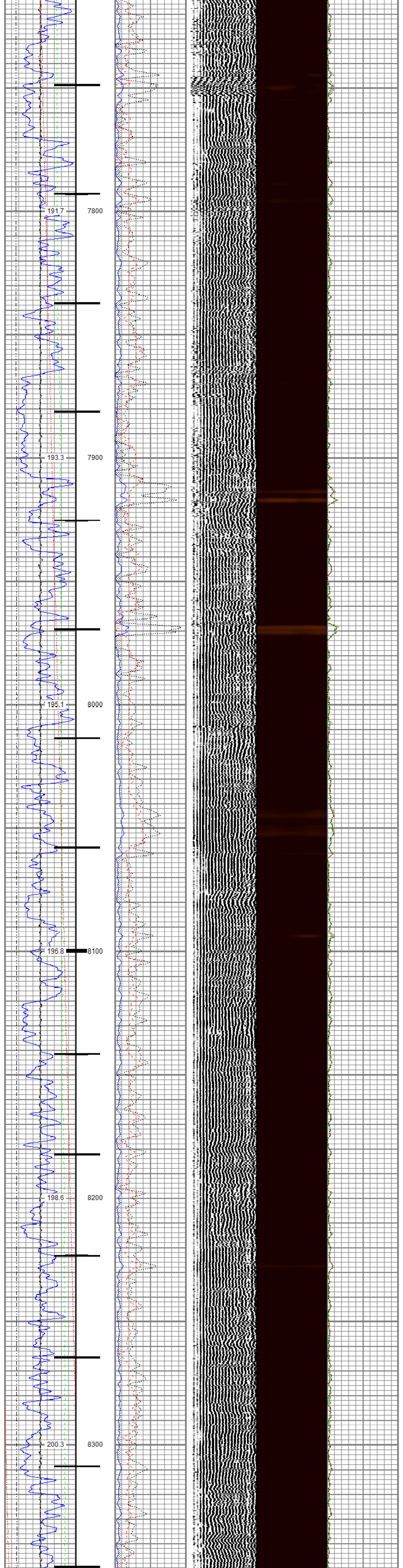

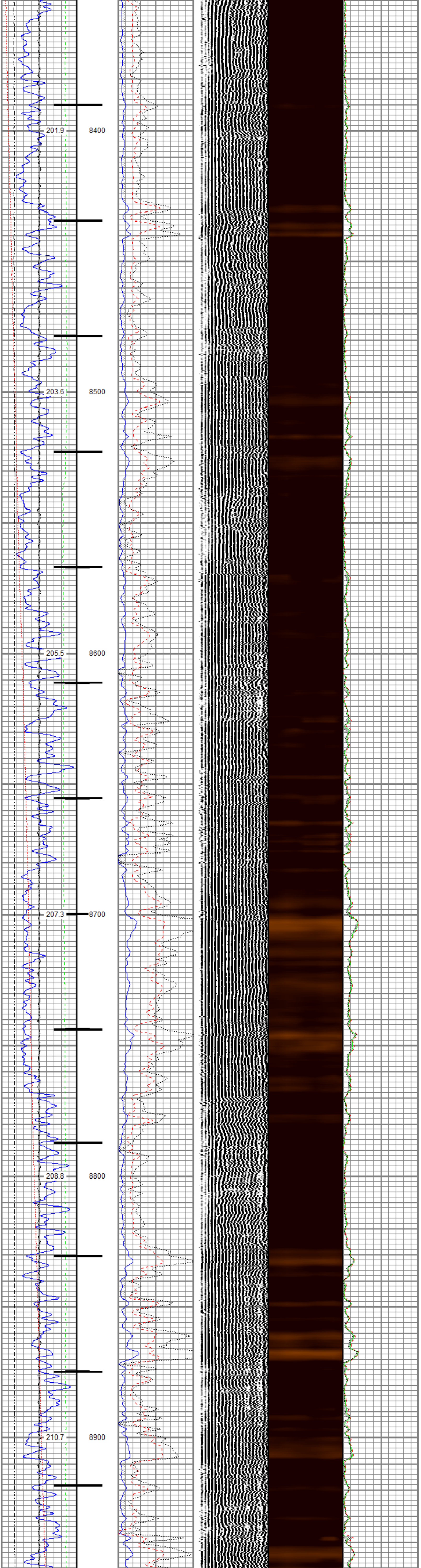

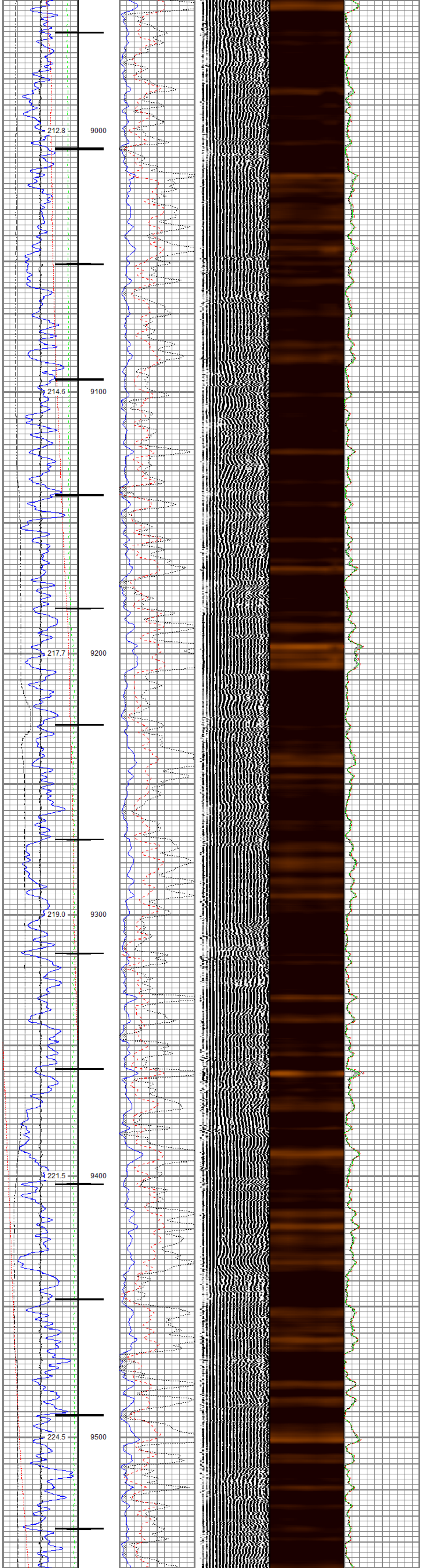

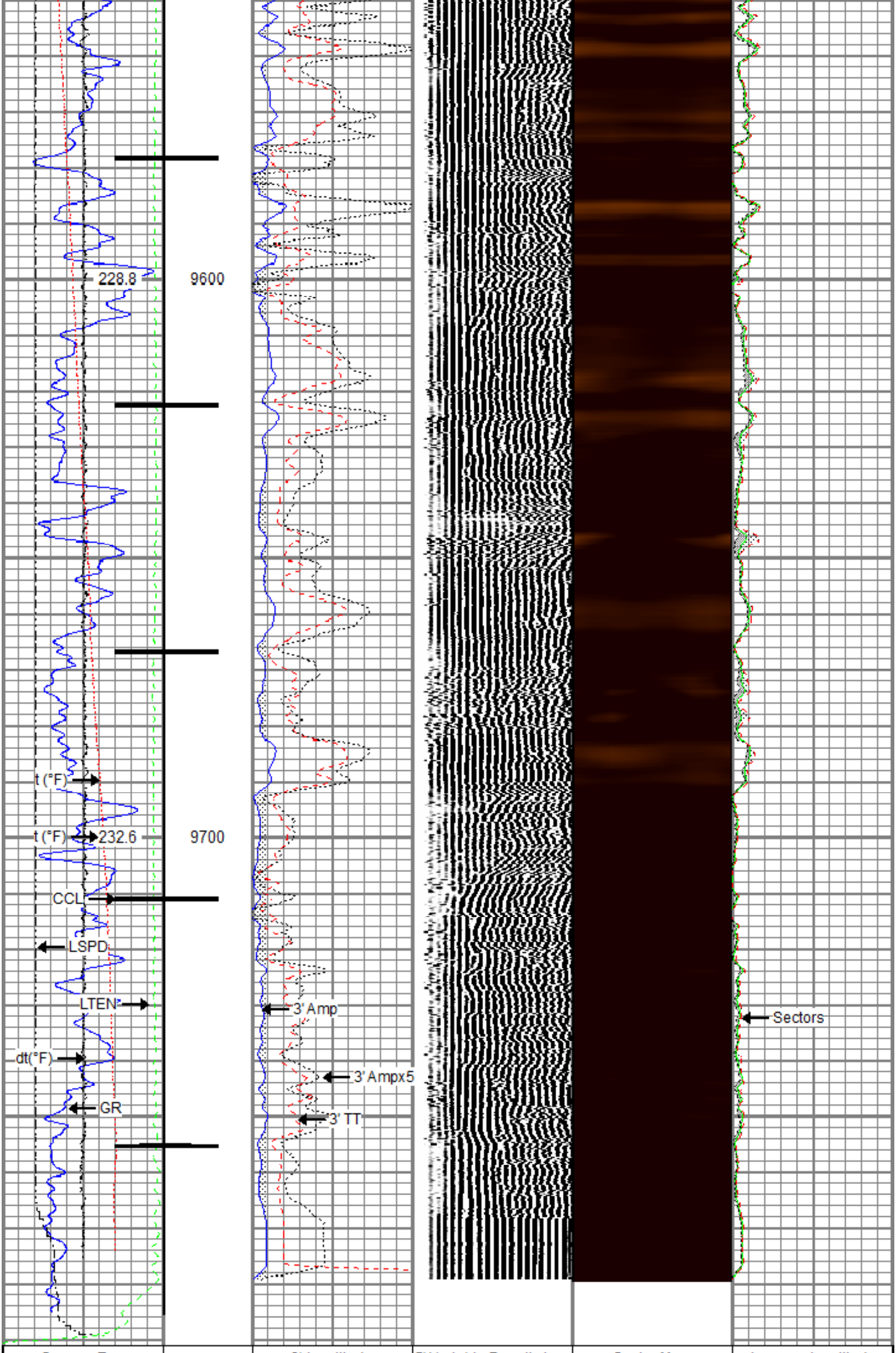

Gamma Ray	3' Amplitude	5' Variable Density Log	Sector Map	Average Amplitude
0 (GAPI) 200	0 (mV) 100	200 (usec) 1200		0 150
Line Speed	3' Amplitude x 5			Mimimum Amplitude
-150 (ft/min) 150	0 (mV) 20			0 150
Line Tension	3' Travel Time			Maximum Amplitude
0 (lb) 2000	300 (usec) 200			0 150
Differential Temperature				
-2 (degF) 2				
Temperature				
0 (degF) 20				
Casing Collar Locator				

RELIANCE
OILFIELD SERVICES

Repeat Pass

Recorded With 0 PSI Surface Induced Pressure

Database File	tep\tep_federal pa 532-13_rbl_08-22-20\processed_tep_federal pa 532-13_rbl_08-22-20.db
Dataset Pathname	repeat.2
Presentation Format	ros_radii_tep
Dataset Creation	Sun Aug 23 14:22:20 2020
Charted by	Depth in Feet scaled 1:240

Gamma Ray	3' Amplitude	5' Variable Density Log	Sector Map	Average Amplitude
0 (GAPI) 200	0 (mV) 100	200 (usec) 1200		0 150
Line Speed	3' Amplitude x 5			Mimimum Amplitude
-150 (ft/min) 150	0 (mV) 20			0 150
Line Tension	3' Travel Time			Maximum Amplitude
0 (lb) 2000	300 (usec) 200			0 150
Differential Temperature				
-2 (degF) 2				
Temperature				
0 (degF) 20				

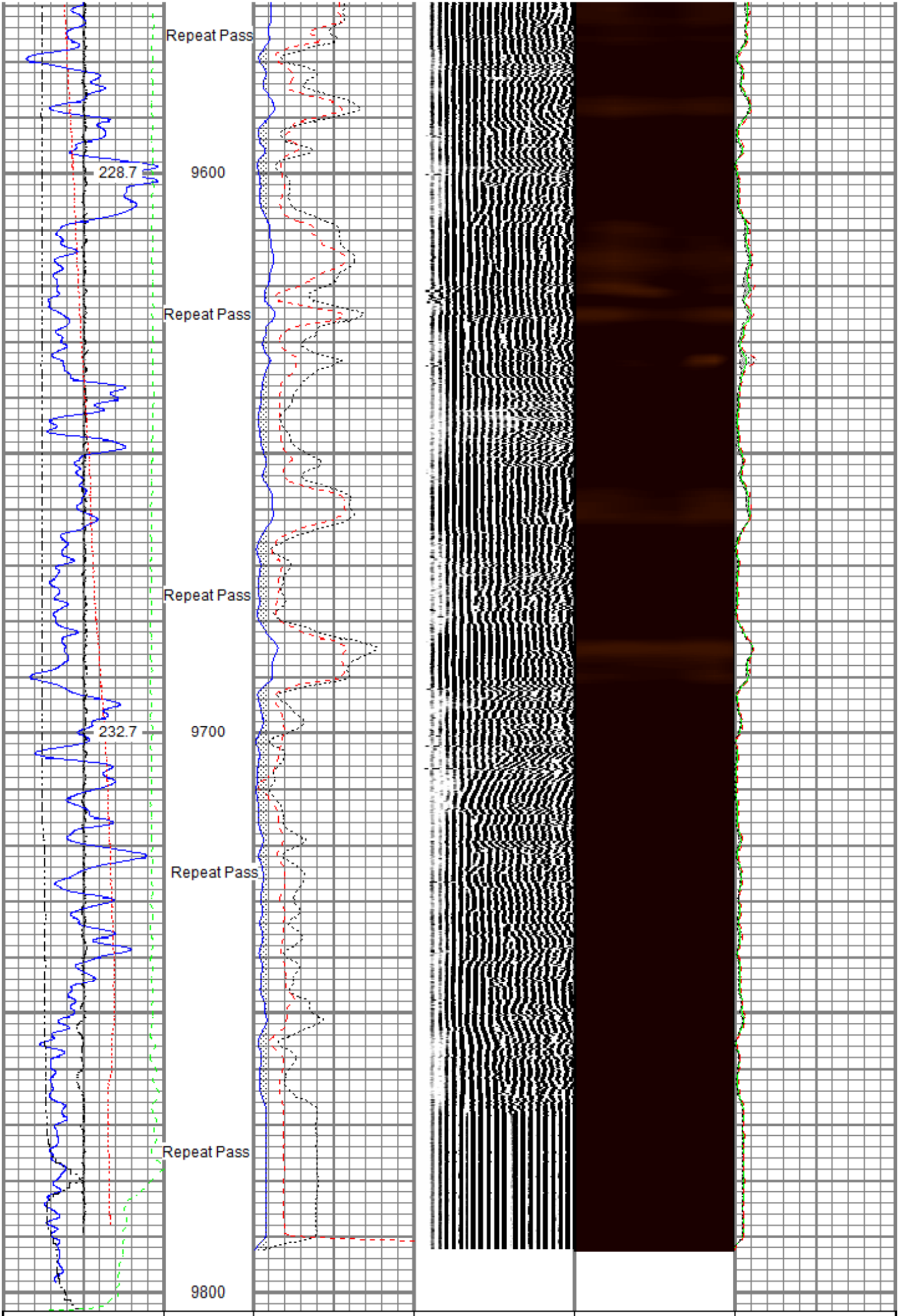

Gamma Ray	3' Amplitude	5' Variable Density Log	Sector Map	Average Amplitude
0 (GAPI) 200	0 (mV) 100	200 (usec) 1200		0 150
Line Speed	3' Amplitude x 5			Mimimum Amplitude
-150 (ft/min) 150	0 (mV) 20			0 150
Line Tension	3' Travel Time			Maximum Amplitude
0 (lb) 2000	300 (usec) 200			0 150
Differential Temperature				
-2 (degF) 2				
Temperature				
0 (degF) 20				

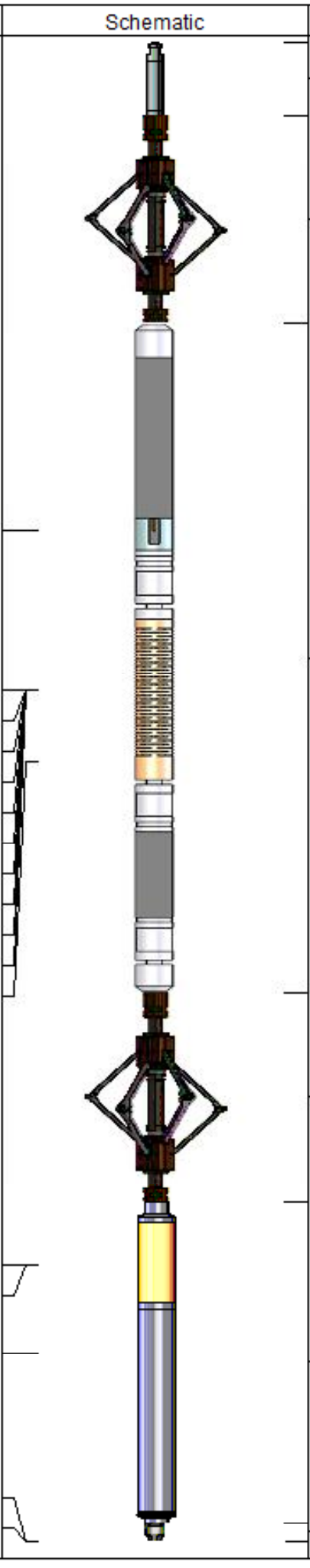

Sensor	Offset (ft)	Schematic	Description	Length (ft)	O.D. (in)	Weight (lb
			Titan CHD-14375 GO Titan 1-7/16" Assembled Electric Cable Head with 1" Fishing Neck	1.03	1.44	3.60
			BTA-MUD BTA 2-3/4" Roller 6 Arm Centralizer with Reversible Ends	2.92	2.72	25.00
TEMP WVFS8 WVFS7 WVFS6 WVFS5 WVFS4 WVFS3 WVFS2 WVFS1 WVFCAL WVF3FT WVF5FT	14.16 11.93 11.93 11.93 11.93 11.93 11.93 11.93 11.93 11.93 11.93 10.93		Probe Radii-2750 RBT (FW1305-098) Probe 2-3/4" Radial Cement Bond Tool with Integral Temperature Sub	9.39	2.75	105.00
			BTA-MUD BTA 2-3/4" Roller 6 Arm Centralizer with Reversible Ends	2.92	2.72	25.00
CCL$2 CCL$1 GR	3.88 3.88 2.63		Probe GR-CCL-2750 GOB (070319) Probe 2-3/4" rev.2 Digital Scintillation Gamma Ray/CCL Combined with GO Bottom	4.51	2.75	55.00
LOCTIM UTCTIM	0.00 0.00		GO BN-14375 GO 1-7/16" Bull Nose with Go Box Top	0.25	1.44	1.00

Dataset:	processed_tep_federal pa 532-13_rbl_08-22-20.db: field/well/run1/main.1
Total length:	21.02 ft
Total weight:	214.60 lb
O.D.:	2.75 in

Calibration Report

Database File	c:\programdata\warrior\data\tep\tep_federal pa 532-13_rbl_08-22-20\processed_tep_federal pa 532-13_rbl_
Dataset Pathname	main.1
Dataset Creation	Sun Aug 23 14:09:46 2020

Gamma Ray Calibration Report

Serial Number:	070319	
Tool Model:	2750 GOB	
Performed:	(Not Performed)	
Calibrator Value:	1.0	GAPI
Background Reading:	0.0	cps
Calibrator Reading:	1.0	cps
Sensitivity:	1.0000	GAPI/cps

Segmented Cement Bond Log Calibration Report

Serial Number:	FW1305-098	
Tool Model:	2750 RBT	
Calibration Casing Diameter:	4.500	in
Calibration Depth:	244.715	ft

Master Calibration, performed (Derived):

	Raw (v)		Calibrated (mv)		Results	
	Zero	Cal	Zero	Cal	Gain	Offset
3'	-0.001	0.868	0.800	81.196	92.470	0.913
CAL	-0.005	0.769				
5'	0.003	0.791	0.800	81.196	102.005	0.541
SUM						
S1	0.009	0.781	0.000	100.000	129.606	-1.188
S2	0.005	0.852	0.000	100.000	118.125	-0.594
S3	0.000	0.931	0.000	100.000	107.466	-0.029
S4	0.005	0.960	0.000	100.000	104.753	-0.540
S5	0.009	0.943	0.000	100.000	107.032	-0.939
S6	0.011	0.909	0.000	100.000	111.412	-1.268
S7	0.003	0.830	0.000	100.000	120.863	-0.346
S8	0.001	0.781	0.000	100.000	128.265	-0.157

Air Zero Calibration, performed Sat Aug 22 07:02:24 2020:

	Raw (v)	Calibrated (v)	Results
	Zero	Zero	Offset
3'	0.000	0.000	0.000
5'	0.000	0.000	0.000
SUM			
S1	0.000	0.000	0.000
S2	0.000	0.000	0.000
S3	0.000	0.000	0.000
S4	0.000	0.000	0.000
S5	0.000	0.000	0.000
S6	0.000	0.000	0.000
S7	0.000	0.000	0.000
S8	0.000	0.000	0.000

Temperature Calibration Report

Serial Number:	FW1305-098	
Tool Model:	2750 RBT	
Performed:	Mon Oct 01 11:32:17 2018	
	Reference	Reading
Low Reference:	100.00 degF	109.43 degF
High Reference:	350.00 degF	405.87 degF
Gain:	0.84	
Offset:	7.72	
Delta Spacing	1	

RELIANCE
OILFIELD SERVICES

Company	TEP Rocky Mountain LLC
Well	Federal PA 532-13
Field	Parachute
County	Garfield
State	Colorado