

Burlington Resources Oil & Gas LP/Crestone, Tiberius 4-64 8-7  
005-07371, etc.  
9/15, 18, 23/2020

Frac/Complaint Inspection



Colorado Oil and Gas Conservation Commission  
39.73695, -104.57991, 203°  
09/15/2020 01:49:47 PM



Colorado Oil and Gas Conservation Commission  
39.71644, -104.57008, 232°  
09/15/2020 01:55:56 PM






Colorado Oil and Gas Conservation Commission  
39.71957, -104.56882, 5538.1ft, 335°  
09/15/2020 02:08:17 PM



Colorado Oil and Gas Conservation Commission  
39.72081, -104.56765, 5531.5ft, 357°  
09/15/2020 02:17:04 PM





Colorado Oil and Gas Conservation Commission  
39.72093, -104.56769, 5547.9ft, 258°  
09/15/2020 02:20:04 PM



Colorado Oil and Gas Conservation Commission  
39.72248, -104.56954, 5538.1ft, 197°  
09/15/2020 03:27:03 PM

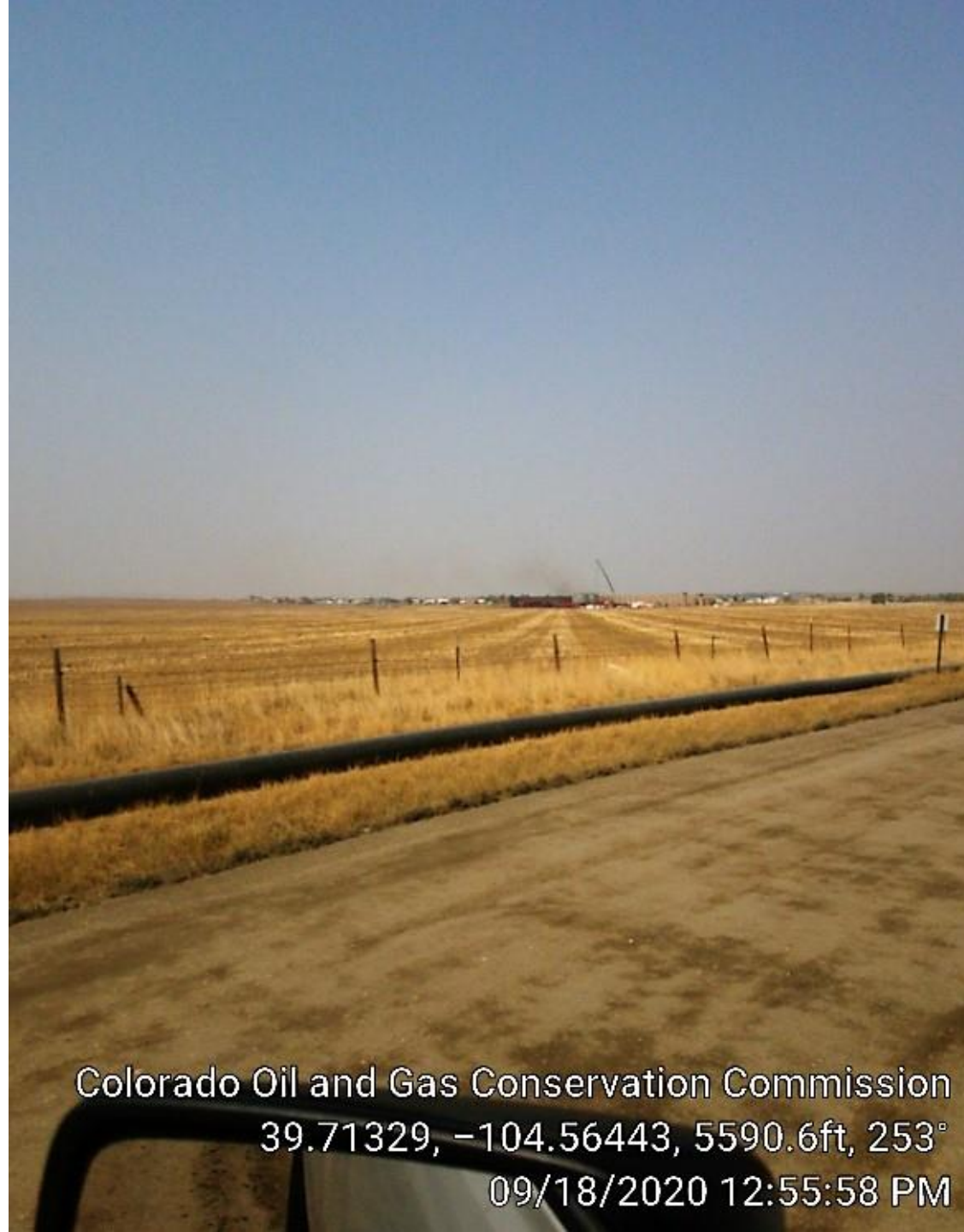




Frac from  
Imboden Rd.

Colorado Oil and Gas Conservation Commission  
39.7213, -104.58356, 5564.3ft, 129°  
09/18/2020 12:51:39 PM






Frac from  
access road at  
Tiberius single  
well pad.

Colorado Oil and Gas Conservation Commission  
39.71329, -104.56443, 5590.6ft, 253°  
09/18/2020 12:55:58 PM



Colorado Oil and Gas Conservation Commission  
39.71327, -104.56449, 5590.6ft, 262°  
09/18/2020 12:56:35 PM





Colorado Oil and Gas Conservation Commission  
39.71326, -104.56443, 5570.9ft, 266°  
09/18/2020 12:57:52 PM



Colorado Oil and Gas Conservation Commission

39.71679, -104.56441, 5557.7ft, 239°

09/18/2020 12:59:15 PM





Colorado Oil and Gas Conservation Commission  
39.71858, -104.56605, 5567.6ft, 292°  
09/18/2020 01:00:29 PM



Colorado Oil and Gas Conservation Commission  
39.7195, -104.56885, 5561.0ft, 297°  
09/18/2020 01:01:39 PM





Colorado Oil and Gas Conservation Commission  
39.71952, -104.56886, 5554.5ft, 258°  
09/18/2020 01:01:47 PM



Colorado Oil and Gas Conservation Commission  
39.71955, -104.56879, 5544.6ft, 286°  
09/18/2020 01:02:02 PM





Colorado Oil and Gas Conservation Commission  
39.71972, -104.56918, 5518.4ft, 257°  
09/18/2020 01:02:56 PM



Colorado Oil and Gas Conservation Commission  
39.72029, -104.57006, 211°  
09/18/2020 01:09:23 PM



Colorado Oil and Gas Conservation Commission

39.71996, -104.57062, 5561.0ft, 1°

09/18/2020 01:56:23 PM





Colorado Oil and Gas Conservation Commission  
39.72, -104.57058, 5577.4ft, 9°  
09/18/2020 01:56:38 PM





Colorado Oil and Gas Conservation Commission  
39.7195, -104.56978, 5544.6ft, 111°  
09/18/2020 01:58:32 PM



Colorado Oil and Gas Conservation Commission  
39.72091, -104.56931, 5554.5ft, 225°  
09/18/2020 02:29:52 PM





Colorado Oil and Gas Conservation Commission  
39.71948, -104.56876, 5528.2ft, 218°  
09/23/2020 02:25:54 PM



Colorado Oil and Gas Conservation Commission  
39.72092, -104.56933, 5544.6ft, 245°  
09/23/2020 02:41:09 PM