



Scale 1:240 (5"=100') Imperial
Measured Depth Log

Well Name: Horsetail 07F-1805
Well Id: 05-123-41774-00
Location: Sec 7-T10N-R57W
License Number: 05-123-41774-00
Spud Date: 4/12/2016
Surface Coordinates: 40.853750
-103.796272

Region: Redtail Field
Drilling Completed: 4/15/2016

Bottom Hole Coordinates:

Ground Elevation (ft): 4899 K.B. Elevation (ft): 4920
Logged Interval (ft): 5139 To: 13870 Total Depth (ft): 13870
Formation: Pierre, Sharon Springs, Niobrara A, Niobrara B
Type of Drilling Fluid: Water Based Mud

Printed by HORIZONTAL.LOG from WellSight Systems 1-800-447-1534 www.WellSight.com

OPERATOR

Company: Whiting Oil & Gas Corp.
Address: 1700 Broadway Suite 2300
Denver, CO 80290

GEOLOGIST

Name: Kyle Newman and Mitch Schneider
Company: Acme Geologic Consulting
Address: 108 Berry Street
Little Rock, AR 72205

Drilling Company

Unit Drilling Company
Rig 406

Gas Detection

Mudlogging Systems, Inc., M Logger, Model TGC, Total Gas and Chromatograph

Comments

Lithologies and tops at drilled depths, not corrected to elogs. Where the well bore gas is 100% methane, the C1 line is moved to 85% for graphical purposes only.

ROCK TYPES

 Anhy
 Bent
 Brec
 Cht
 Clyst

 Coal
 Congl
 Dol
 Gyp
 Igne

 Lmst
 Meta
 Cyan mrlst
 Mrlst
 Salt

 Shale
 Shcol
 Shgy
 Sltst
 Ss







 Till
 Cyan chk
 Chalk

ACCESSORIES

MINERAL
 Anhy
 Arggrn
 Arg
 Bent
 Bit
 Brecfrag
 Calc
 Carb
 Chtdk
 Chtlt
 Dol
 Feldspar
 Ferrpel
 Ferr
 Glau

 Gyp
 Hvymin
 Kaol
 Marl
 Minxl
 Nodule
 Phos
 Pyr
 Salt
 Sandy
 Silt
 Sil
 Sulphur
 Tuff

FOSSIL
 Algae
 Amph
 Belm
 Bioclst
 Brach
 Bryozoa
 Cephal
 Coral
 Crin
 Echin
 Fish
 Foram
 Fossil
 Gastro
 Oolite








 Ostra
 Pelec
 Pellet
 Pisolite
 Plant
 Strom

STRINGER
 Anhy
 Arg
 Bent
 Coal
 Dol
 Gyp
 Ls
 Mrst

 Sltstrg
 Ssstrg

TEXTURE
 Boundst
 Chalky
 Cryxln
 Earthy
 Finexln
 Grainst
 Lithogr
 Microxln
 Mudst
 Packst
 Wackest

POROSITY

-  Earthy
-  Fenest
-  Fracture
-  Inter
-  Moldic
-  Organic
-  Pinpoint







Vuggy

SORTING

-  Well
-  Moderate
-  Poor

OTHER SYMBOLS

ROUNDING

-  Rounded
-  Subrnd
-  Subang
-  Angular

OIL SHOW

-  Even



Spotted



Ques



Dead

INTERVAL



Core



Dst

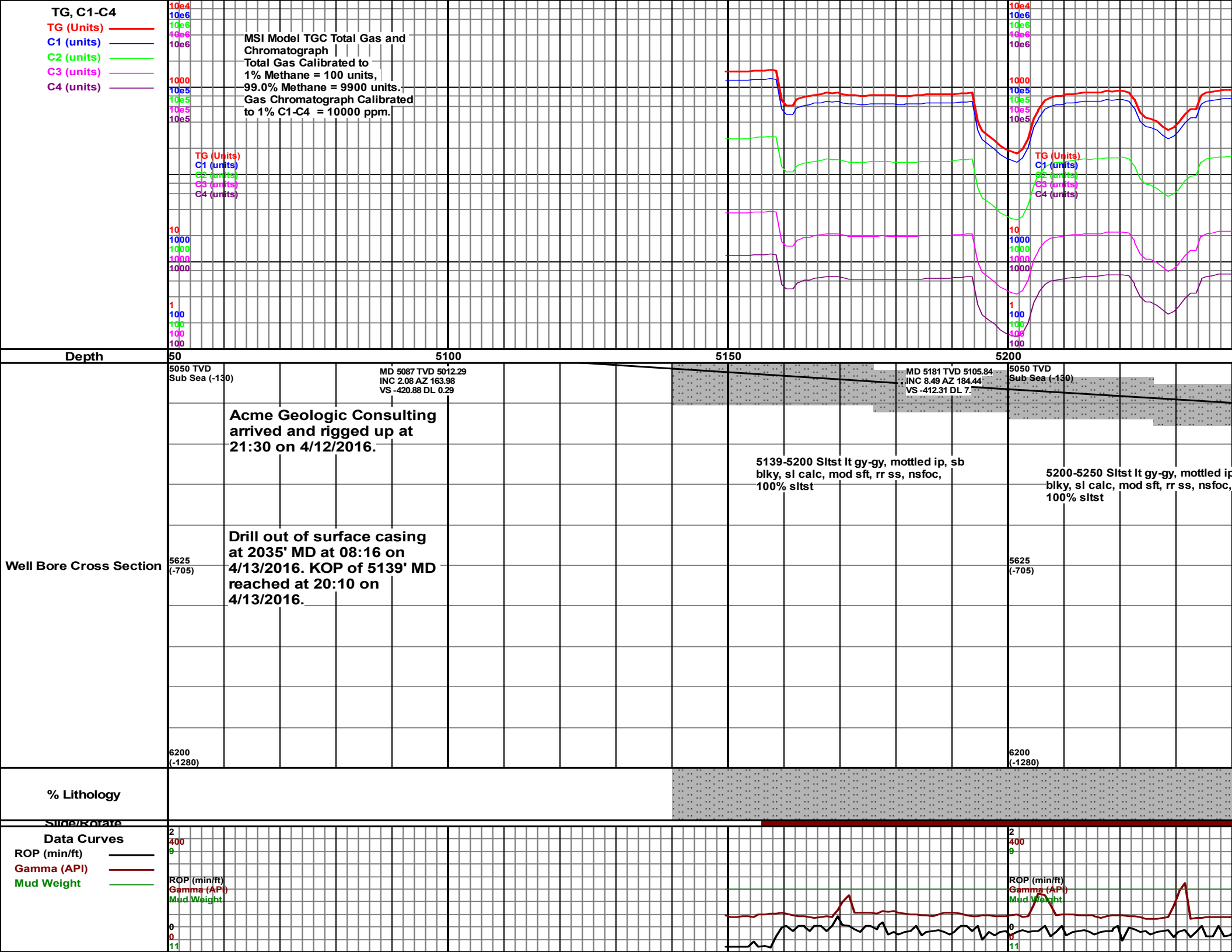
EVENT

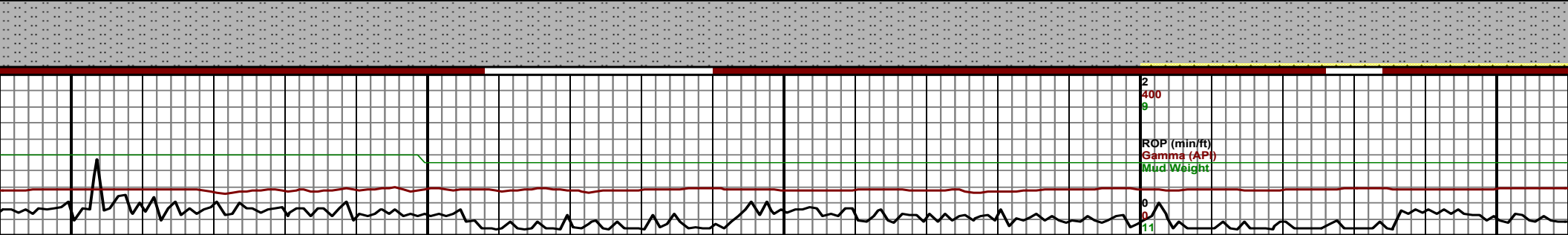
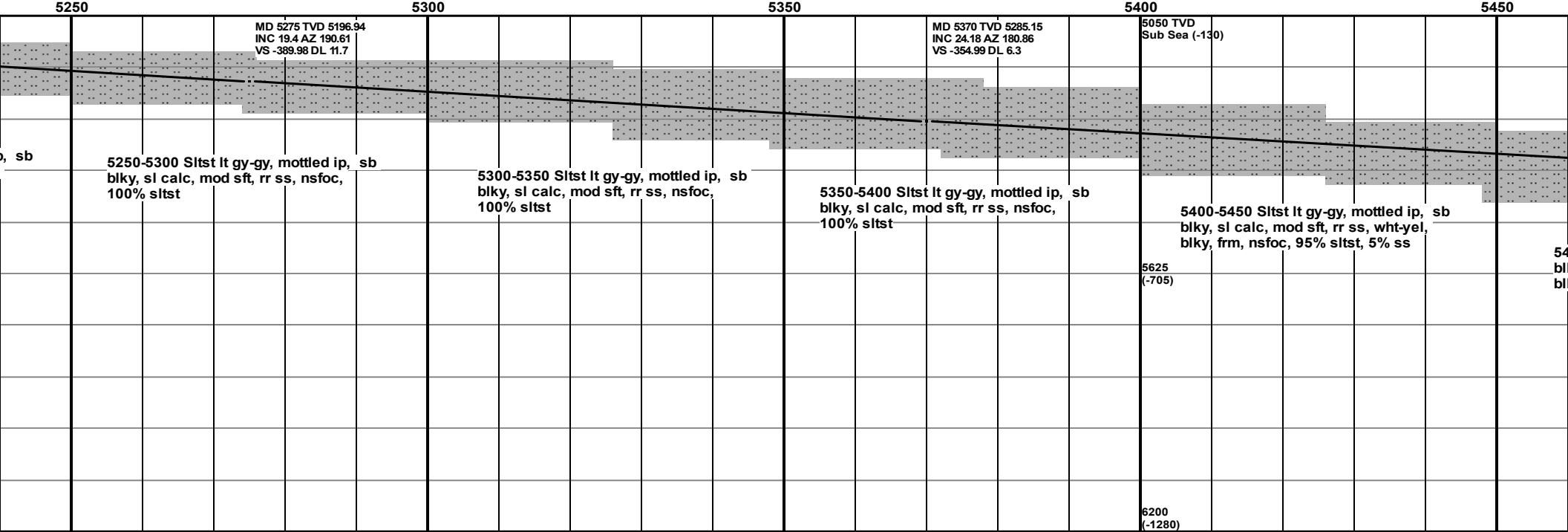
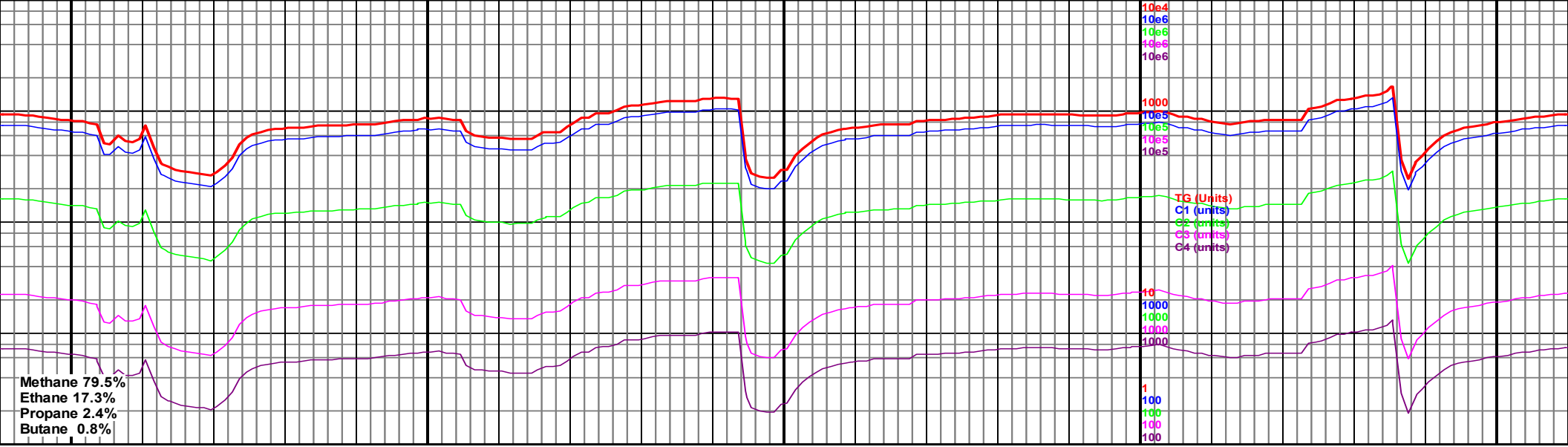


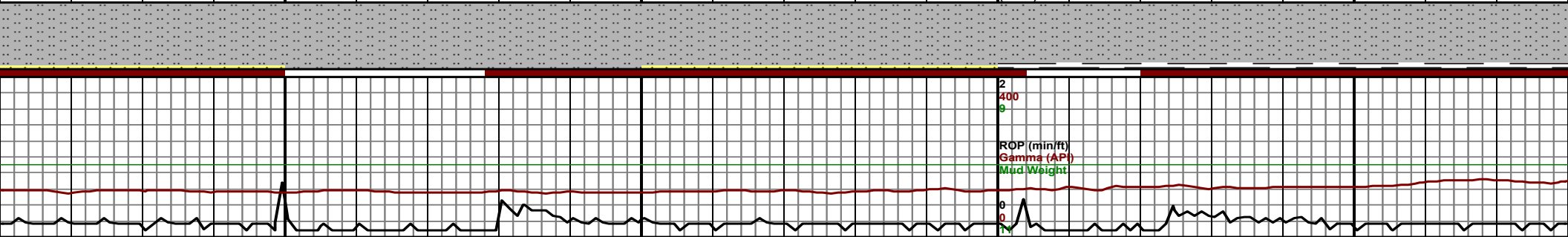
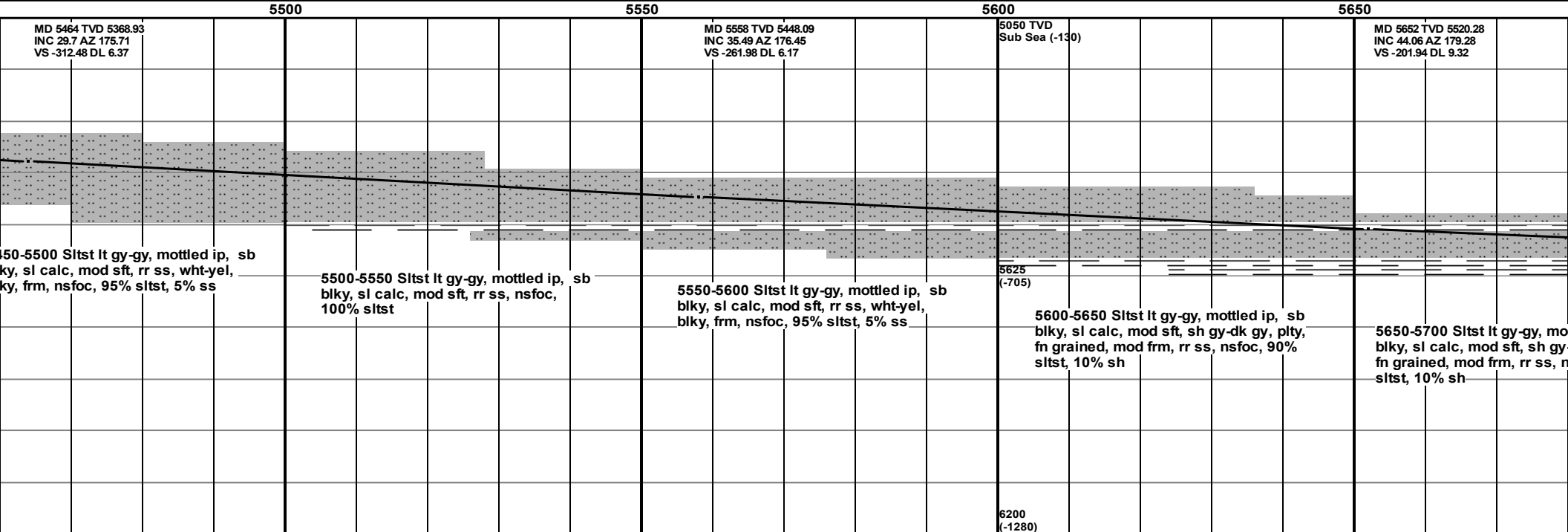
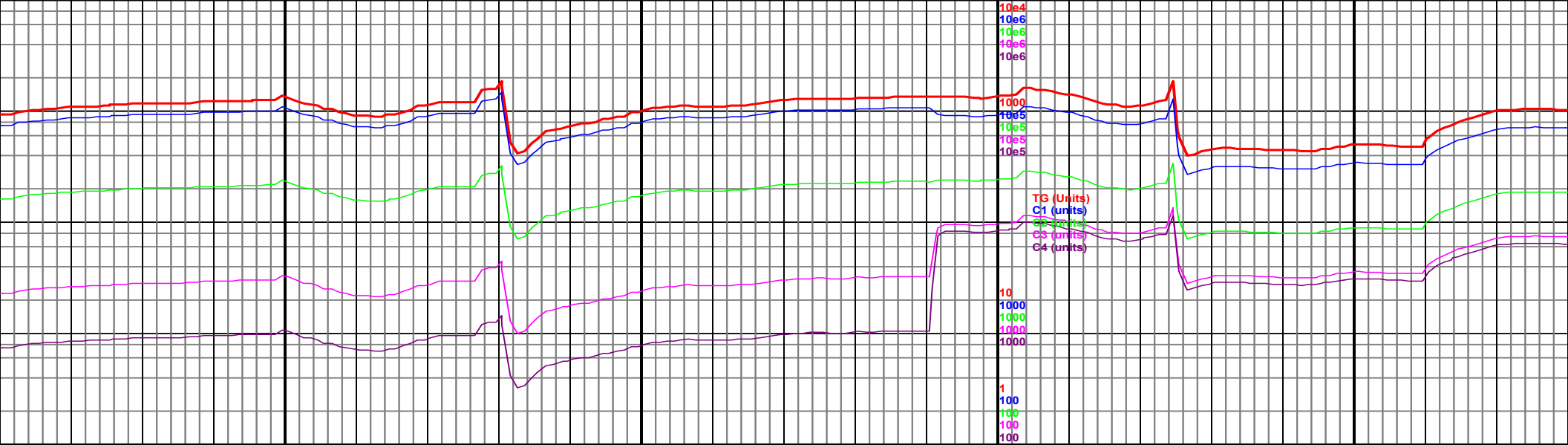
Rft

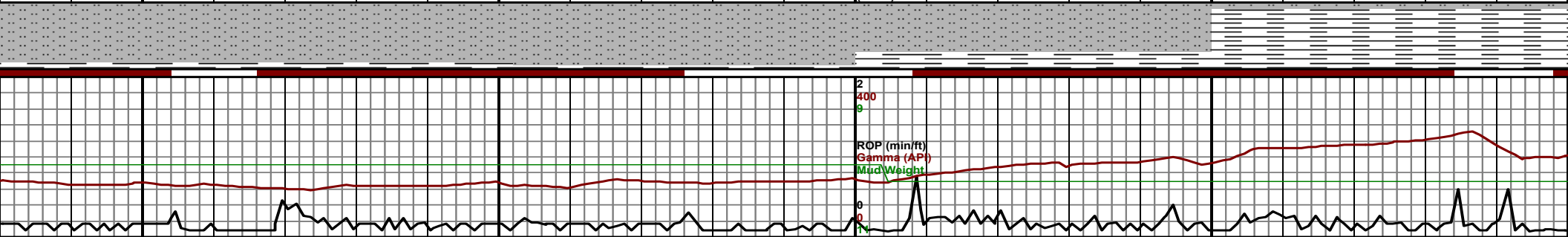
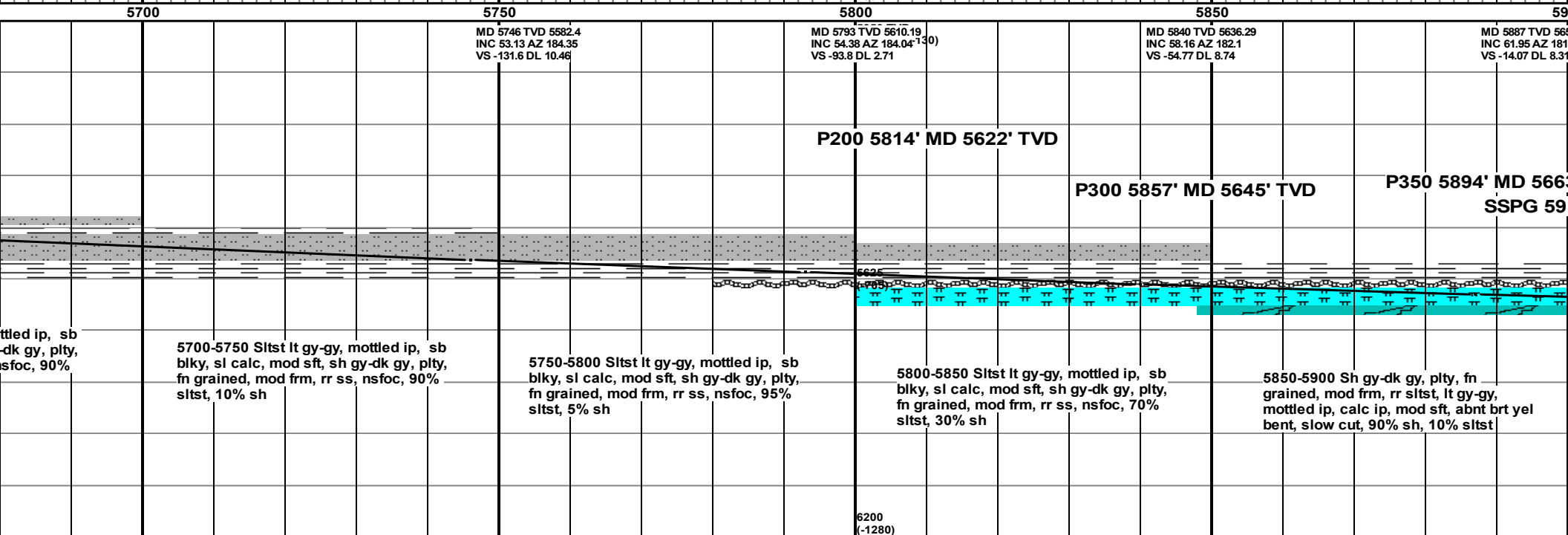
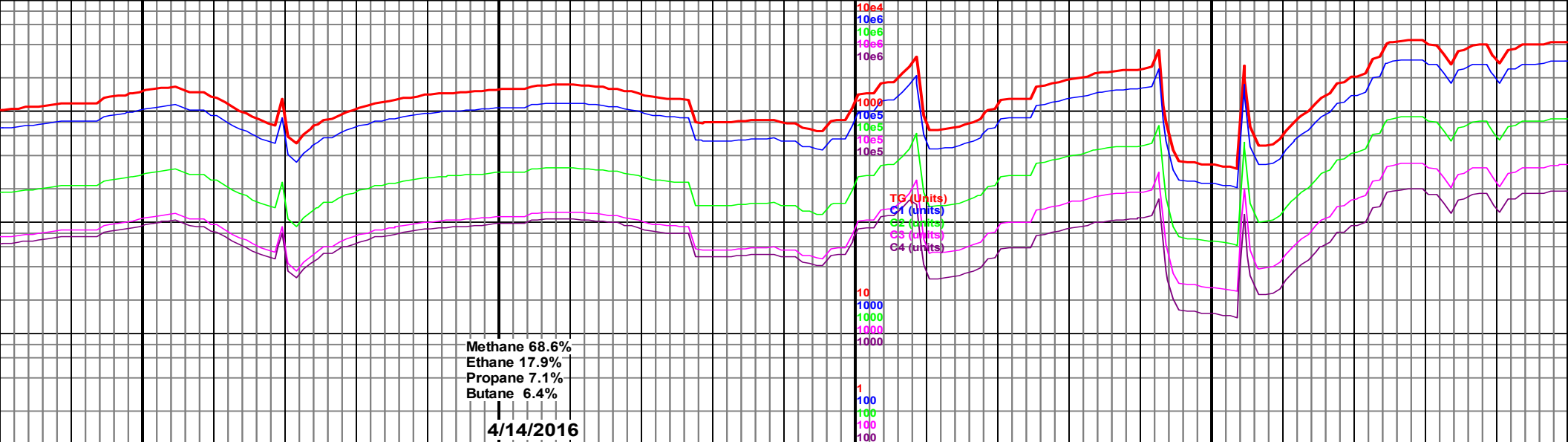


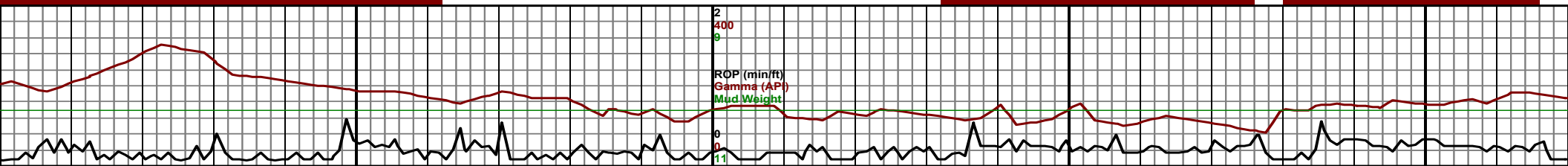
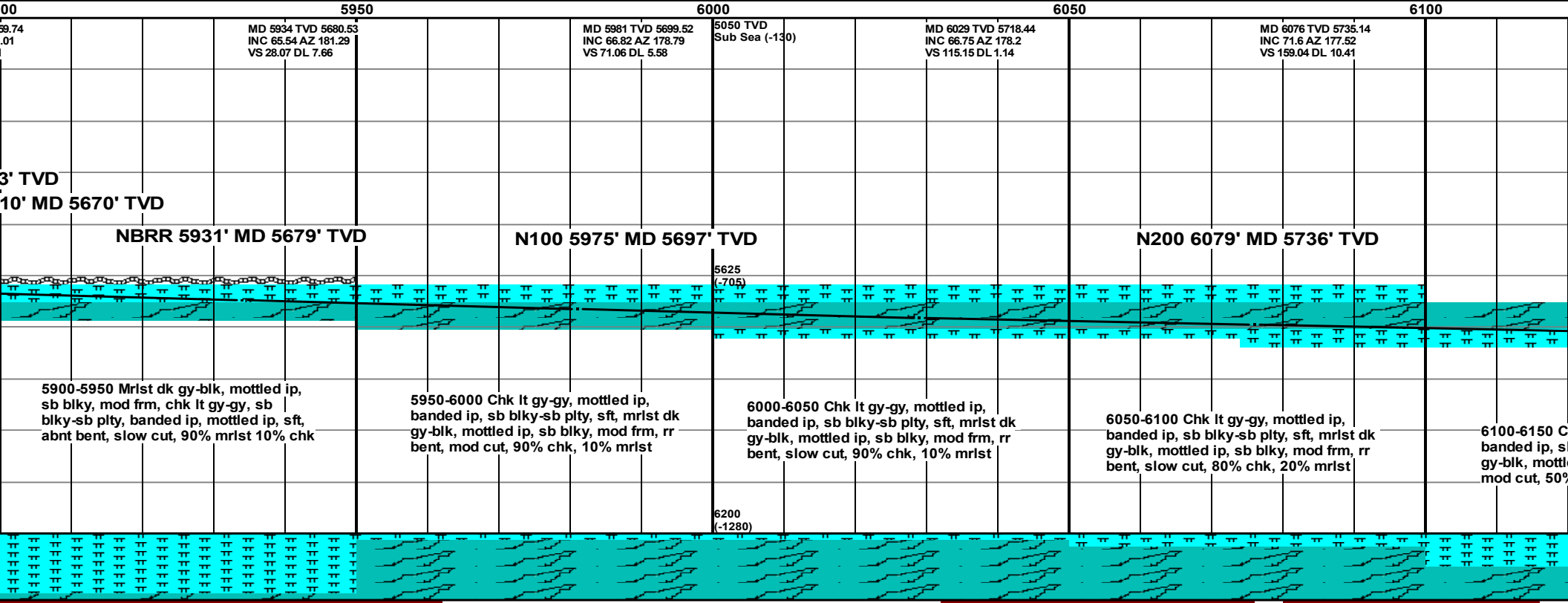
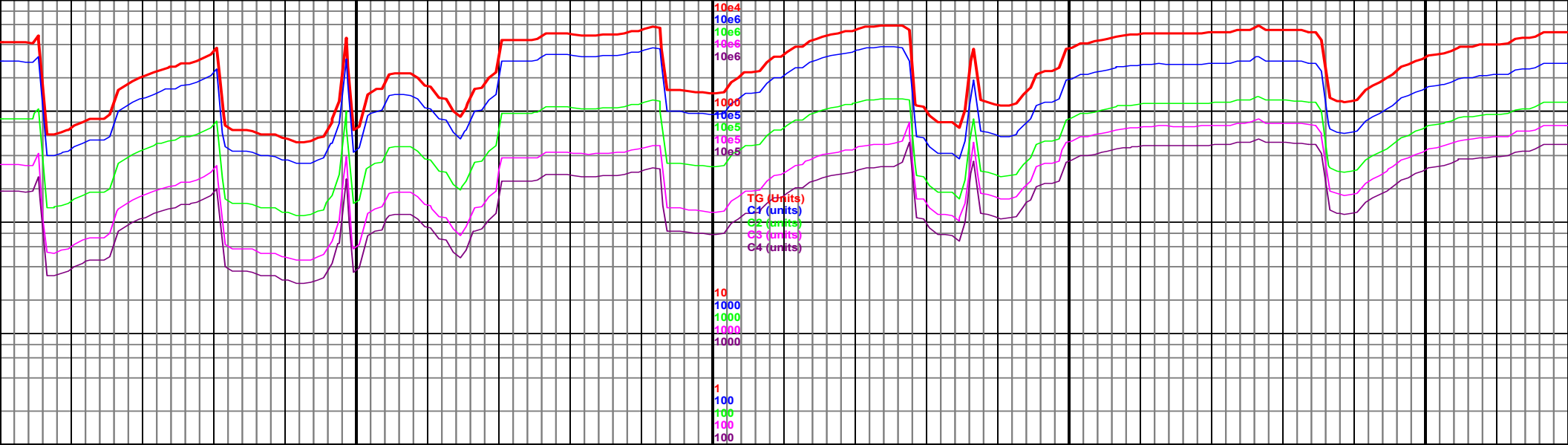
Sidewall

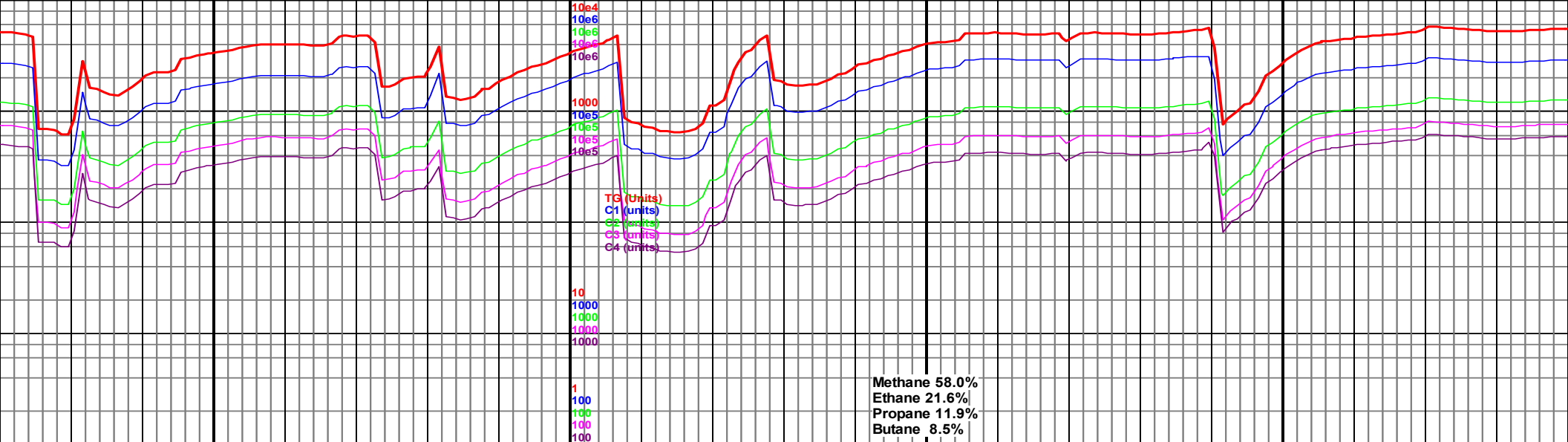




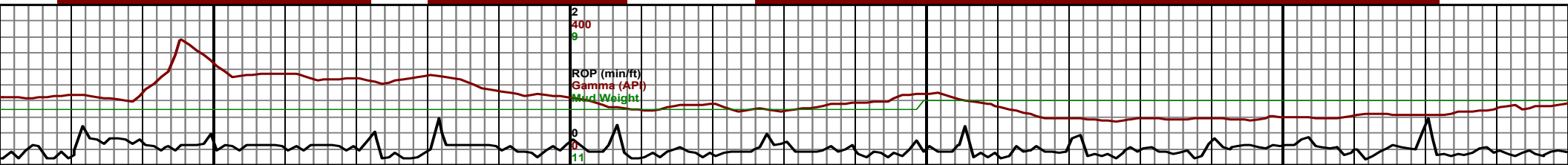
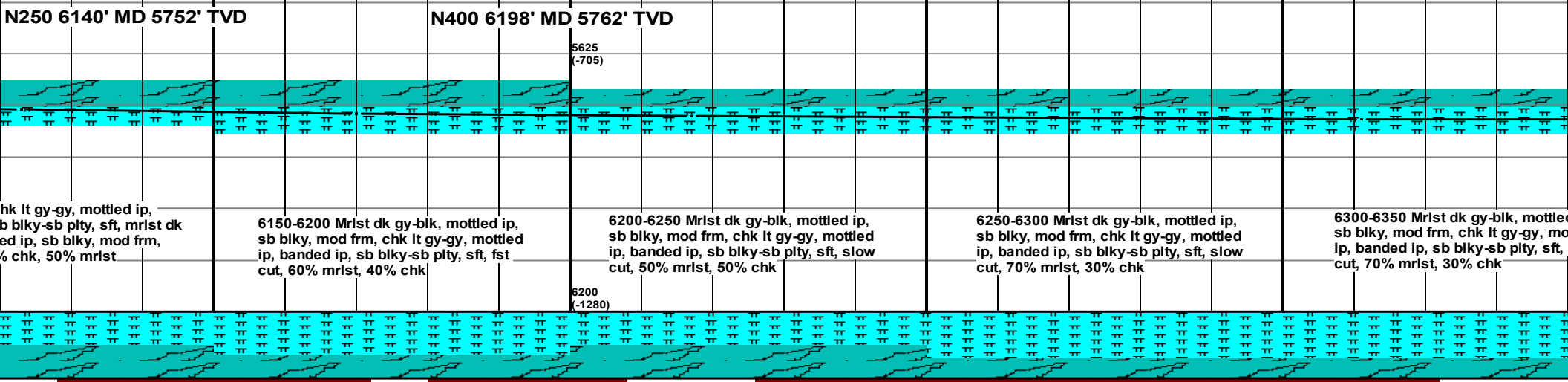


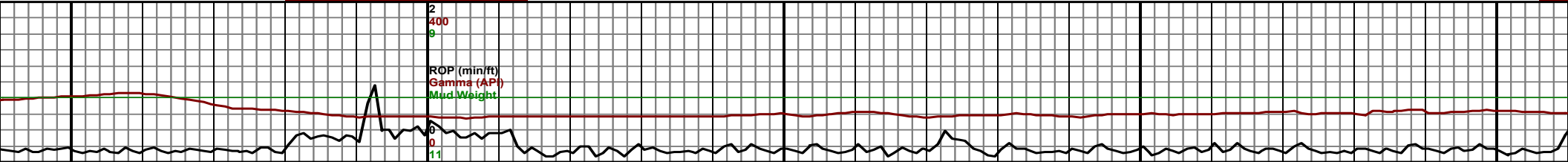
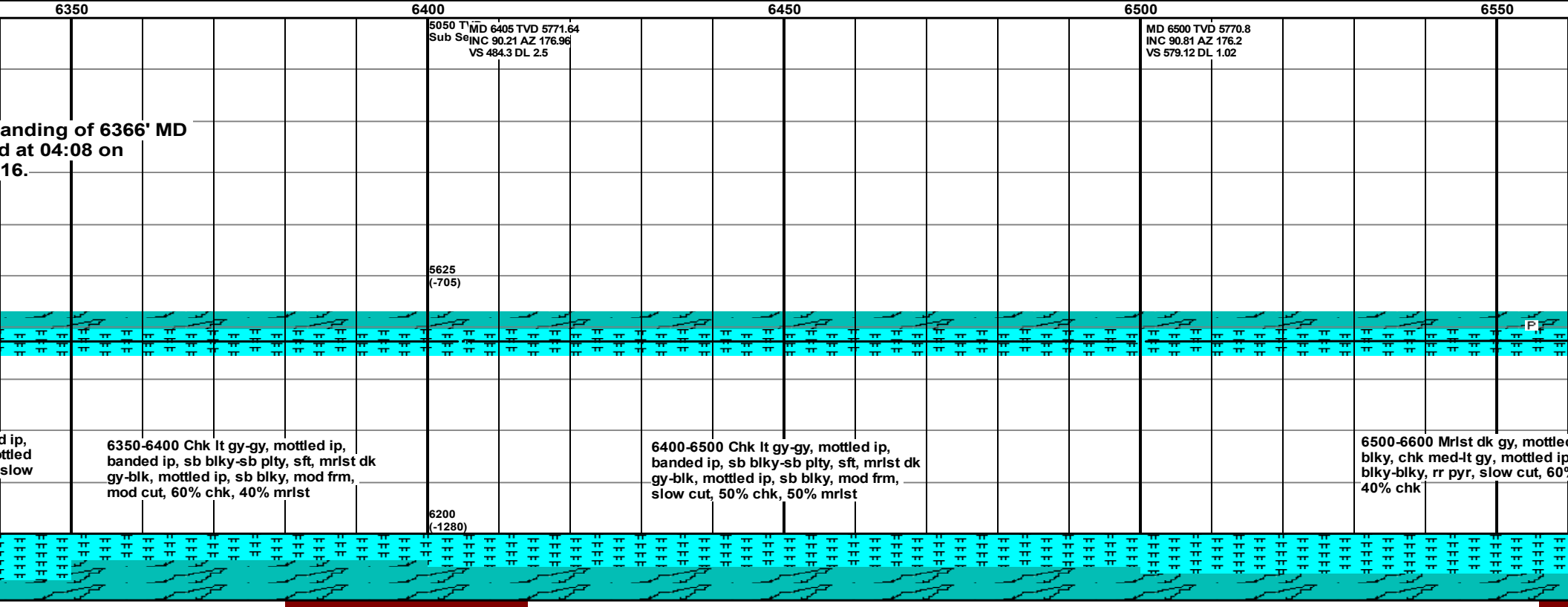
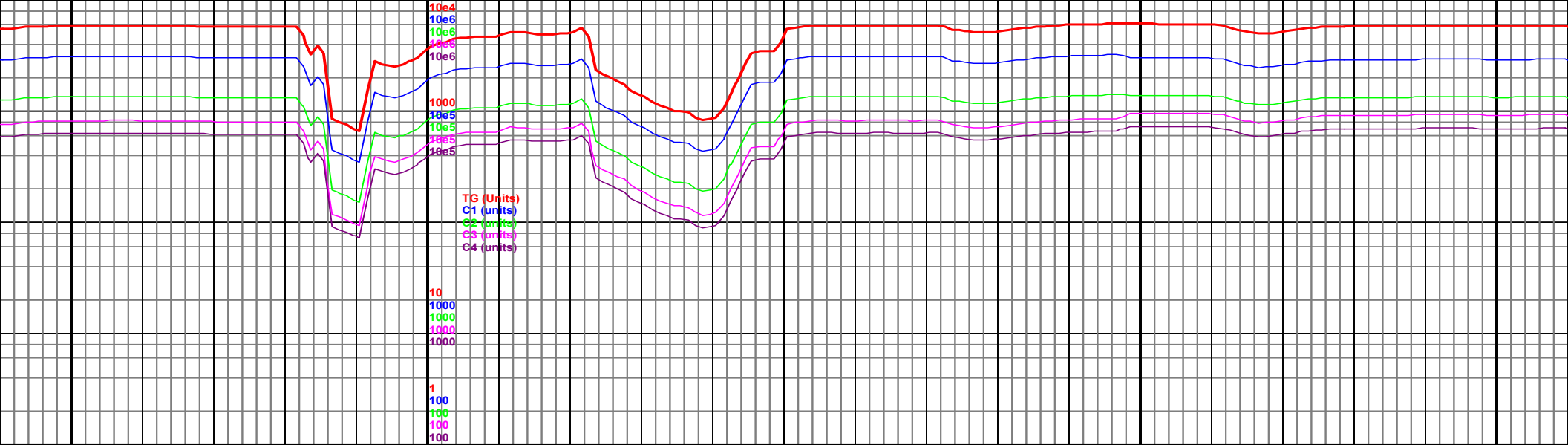


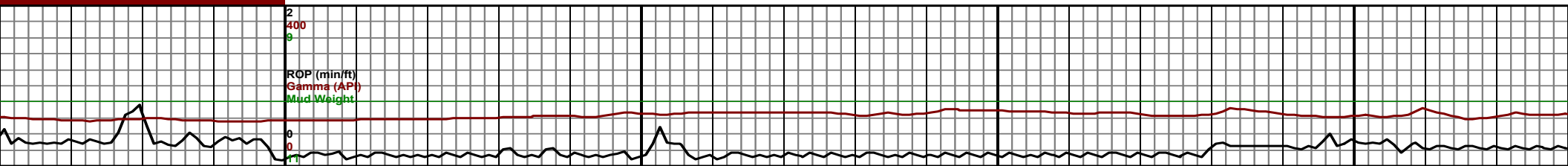
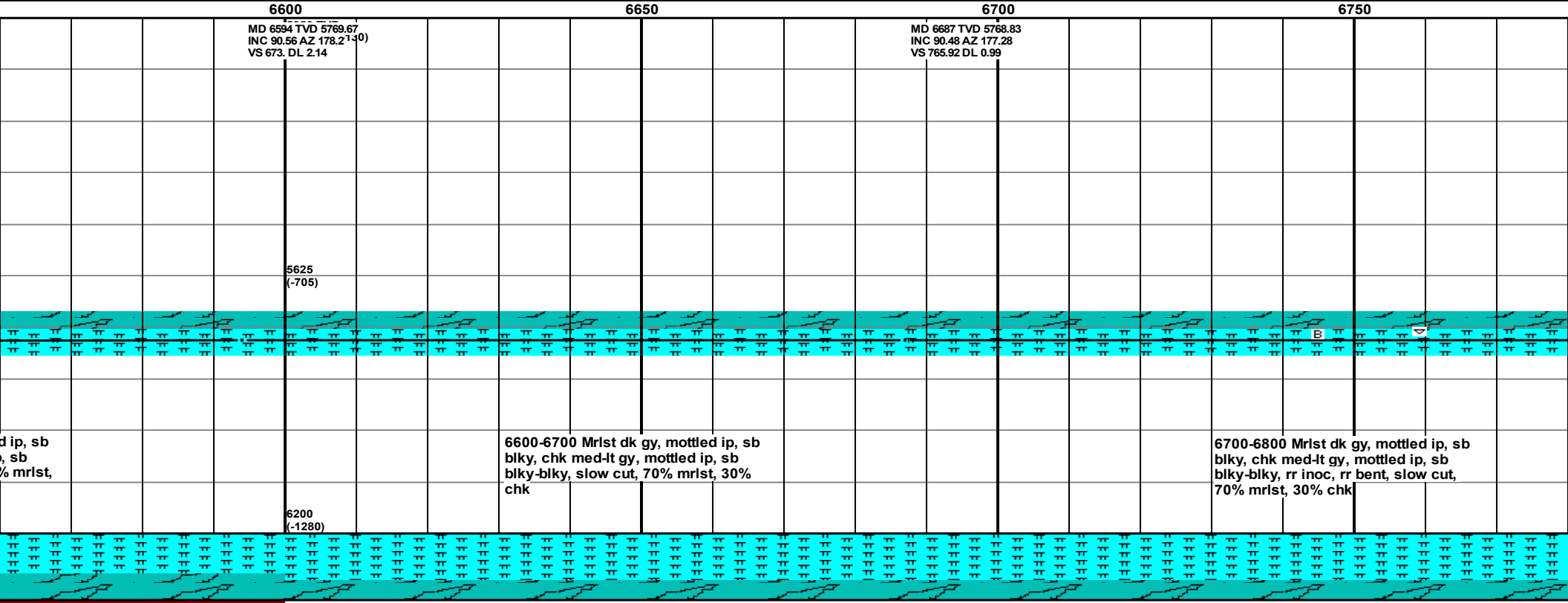
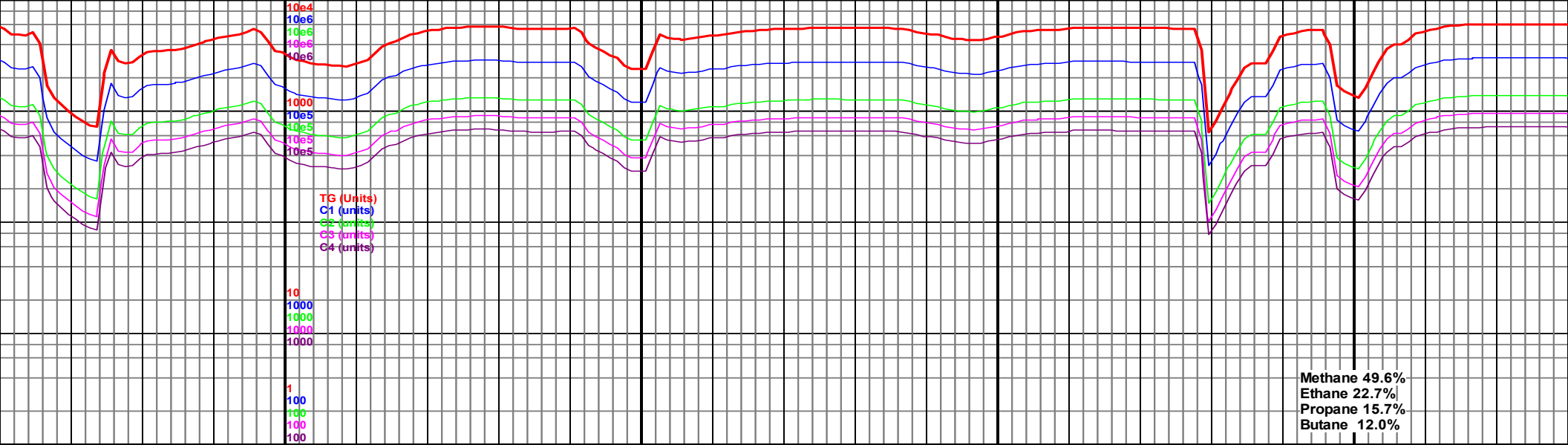


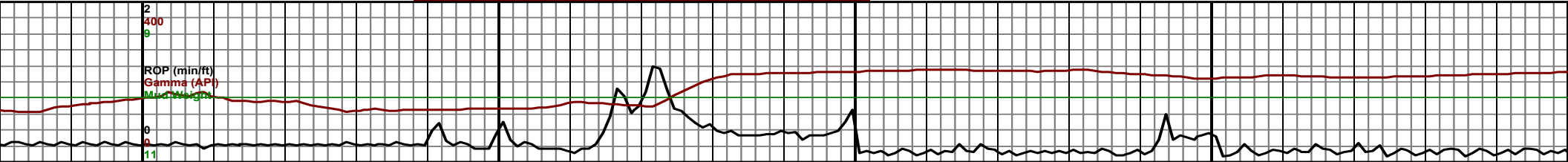
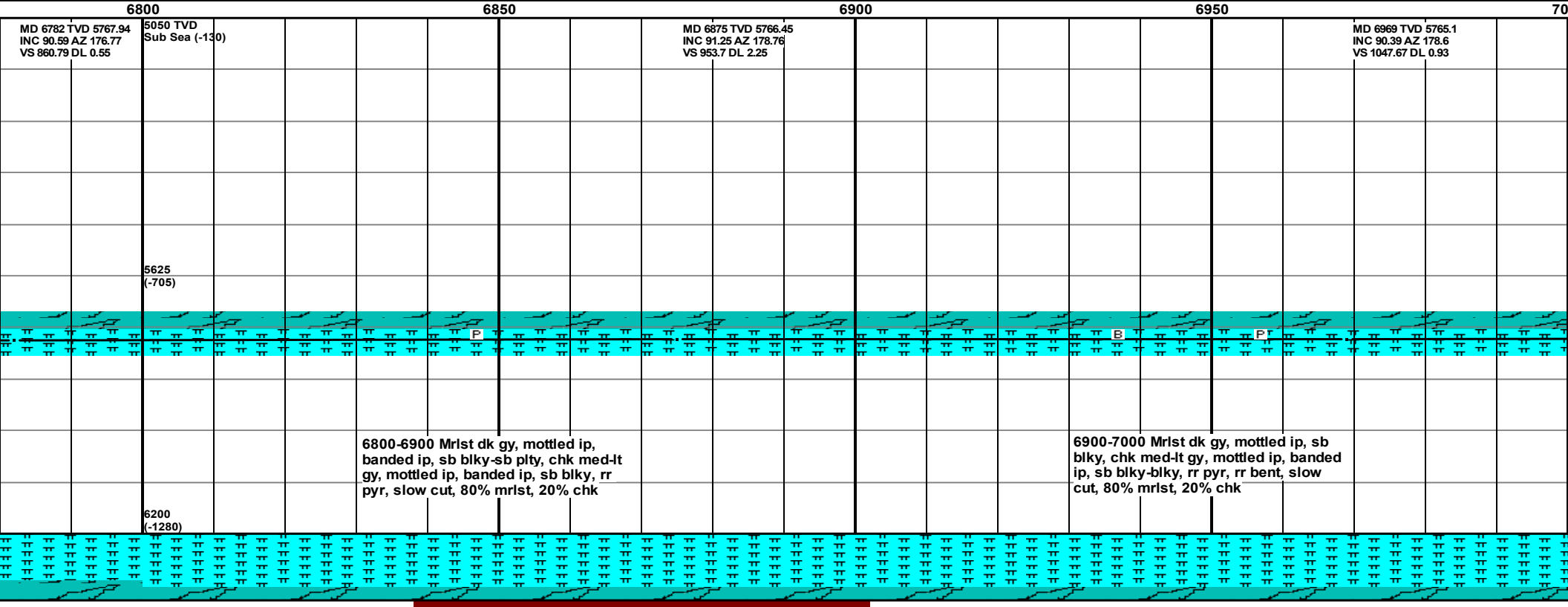
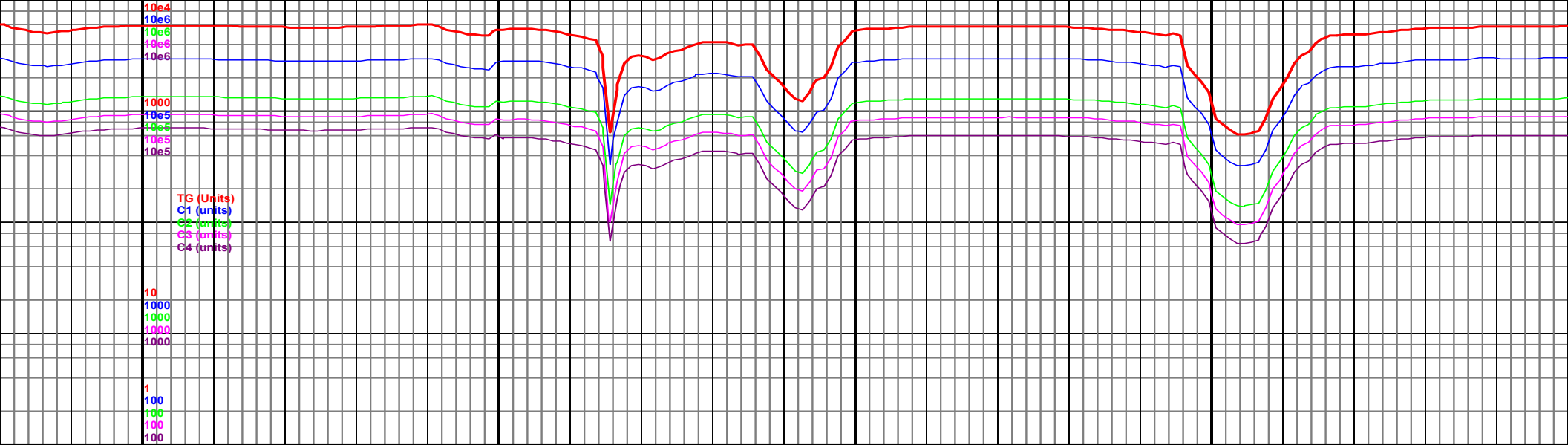


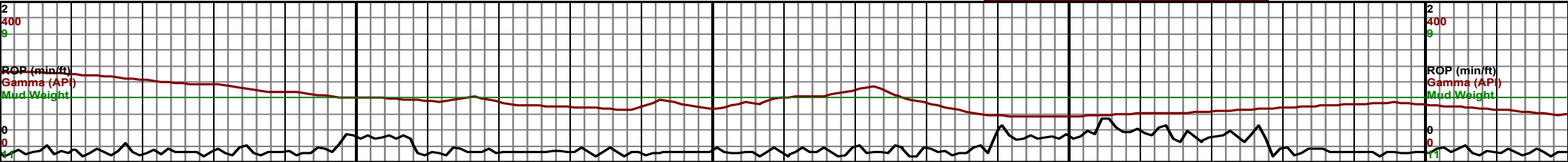
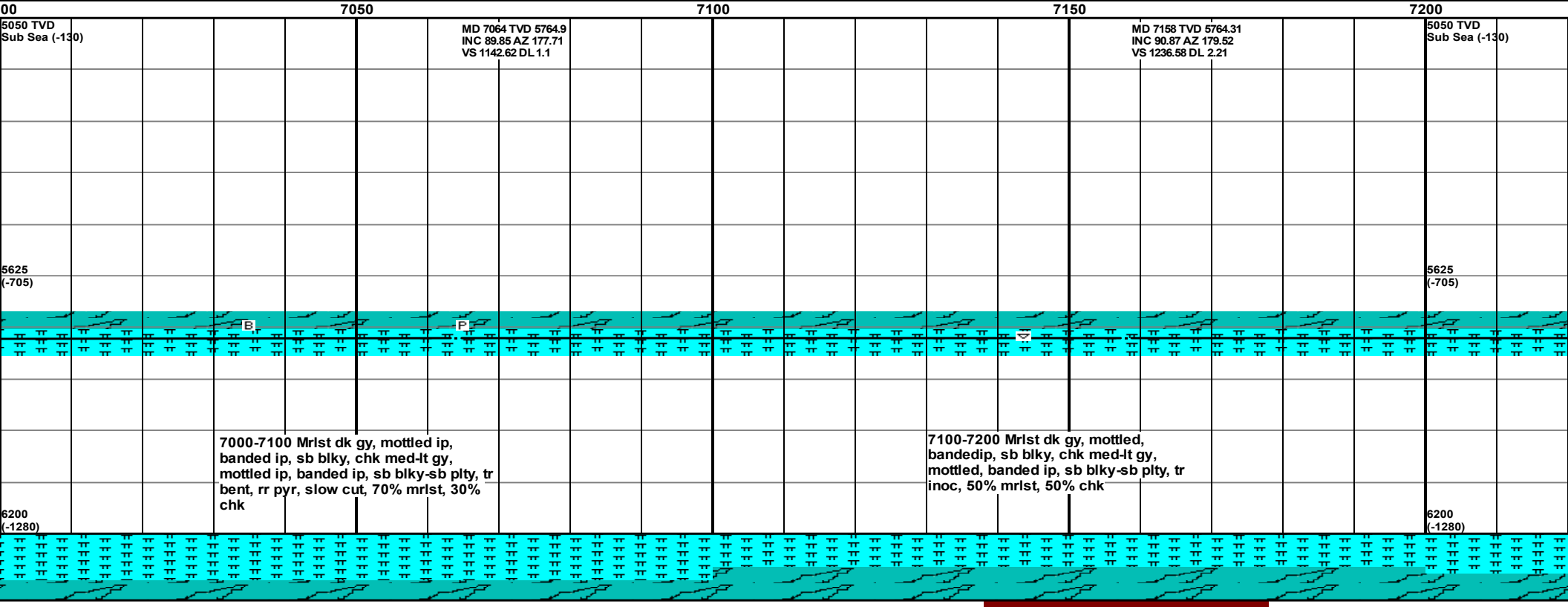
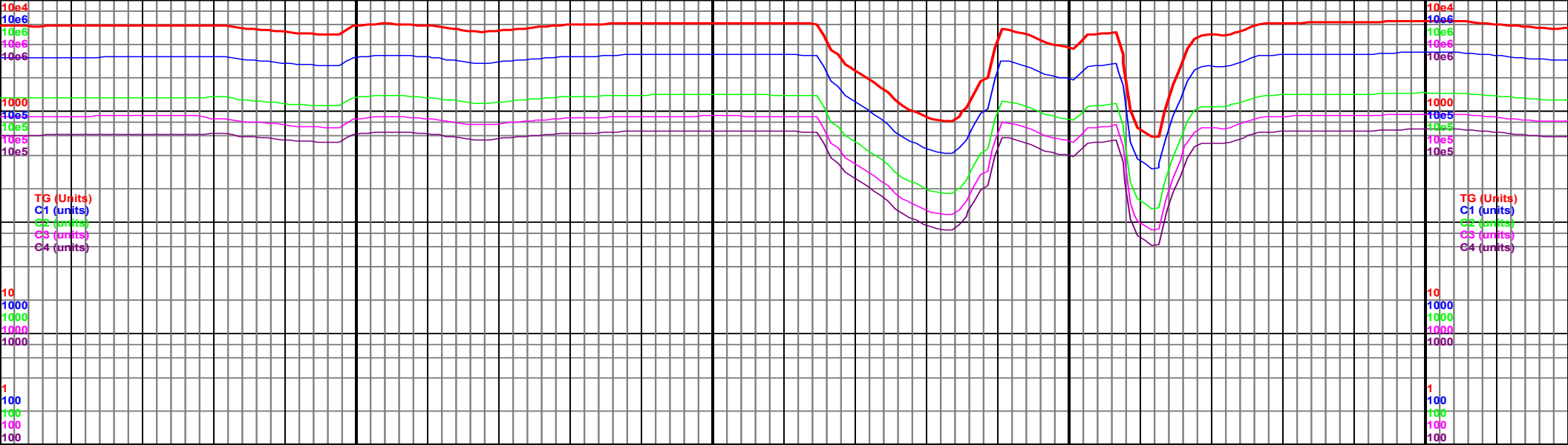
<p>MD 6123 TVD 5748.26 INC 75.97 AZ 178.09 VS 204.13 DL 9.37</p>	<p>MD 6170 TVD 5757.85 INC 80.49 AZ 181.05 VS 250.12 DL 11.42</p>	<p>5050 TVD Sub Sea (-130)</p> <p>MD 6217 TVD 5764.37 INC 83.56 AZ 182.21 VS 296.64 DL 6.97</p>				<p>MD 6311 TVD 5770.73 INC 88.68 AZ 178.75 VS 390.38 DL 6.57</p>	<p>Curve I reached 4/14/20</p>
--	---	---	--	--	--	--	--

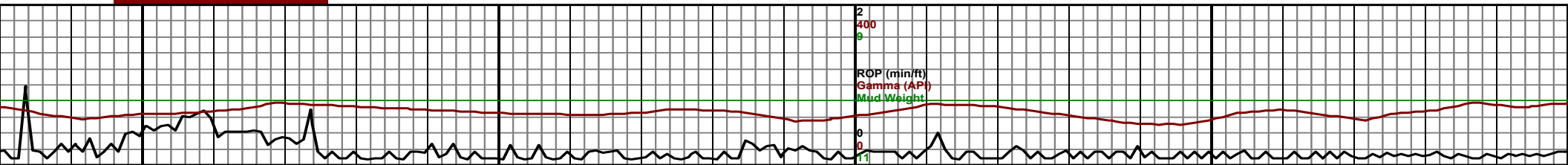
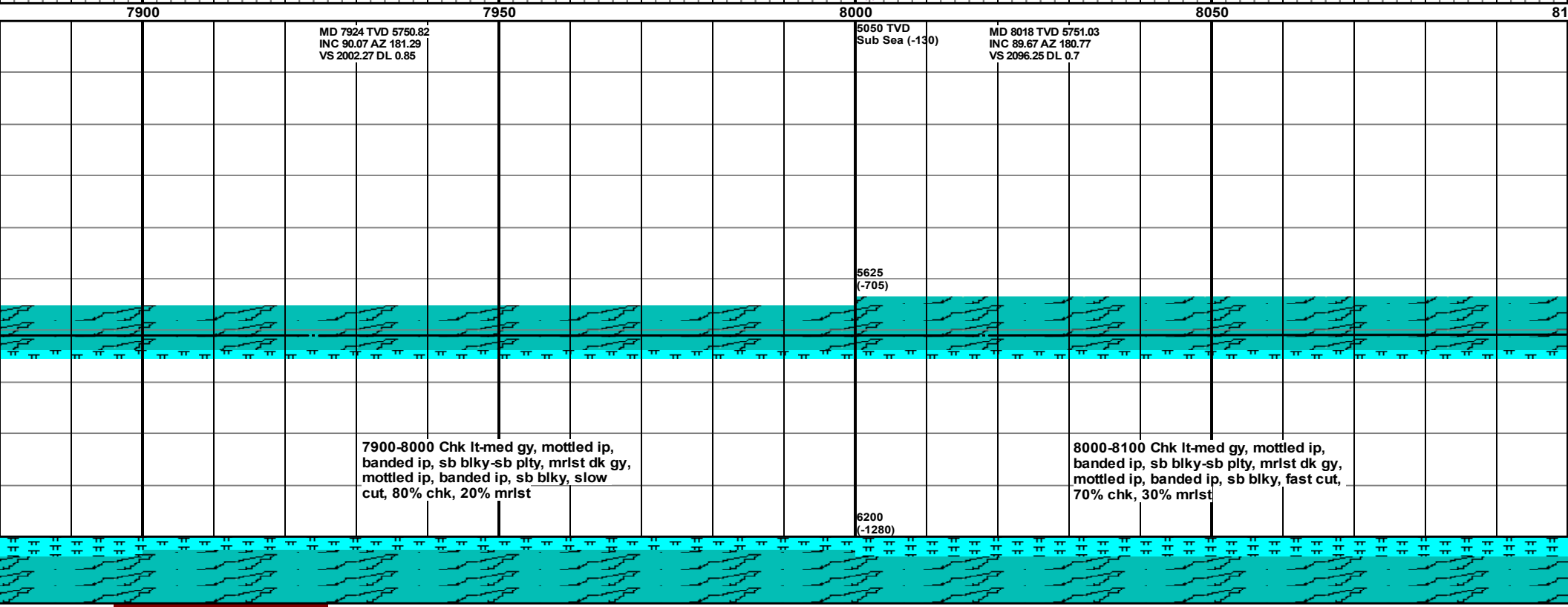
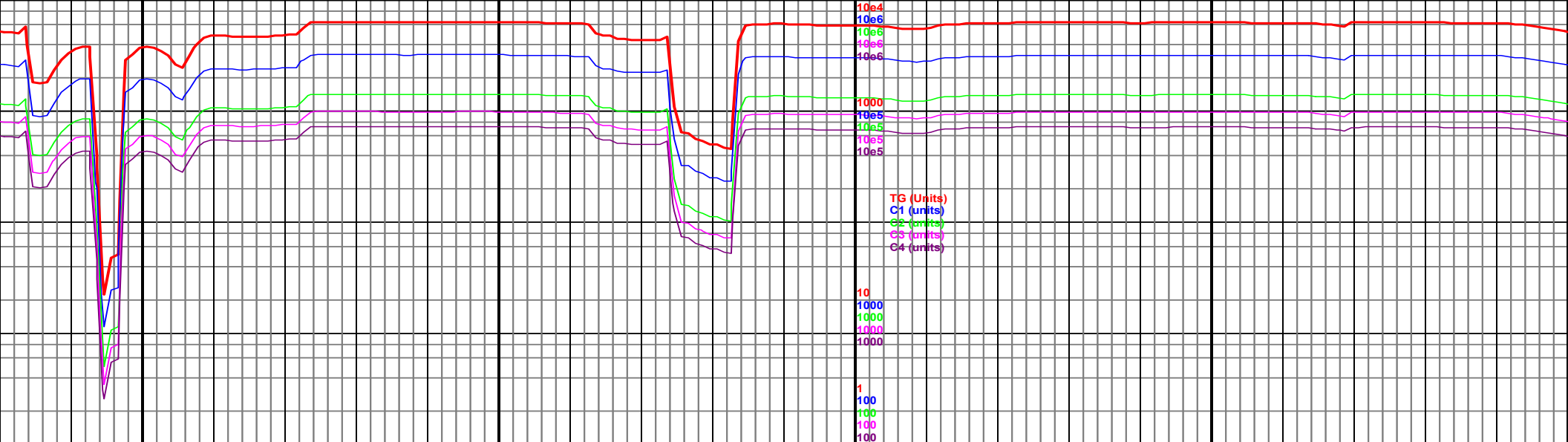


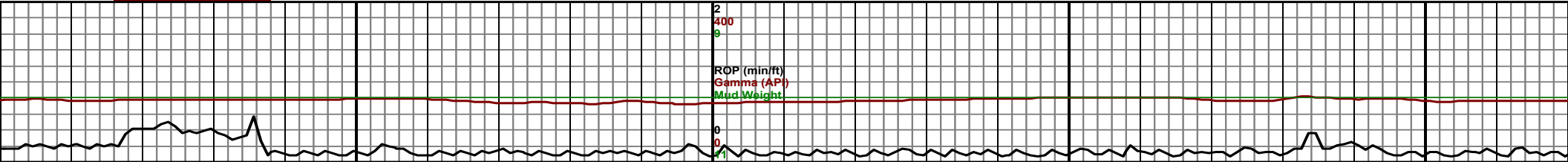
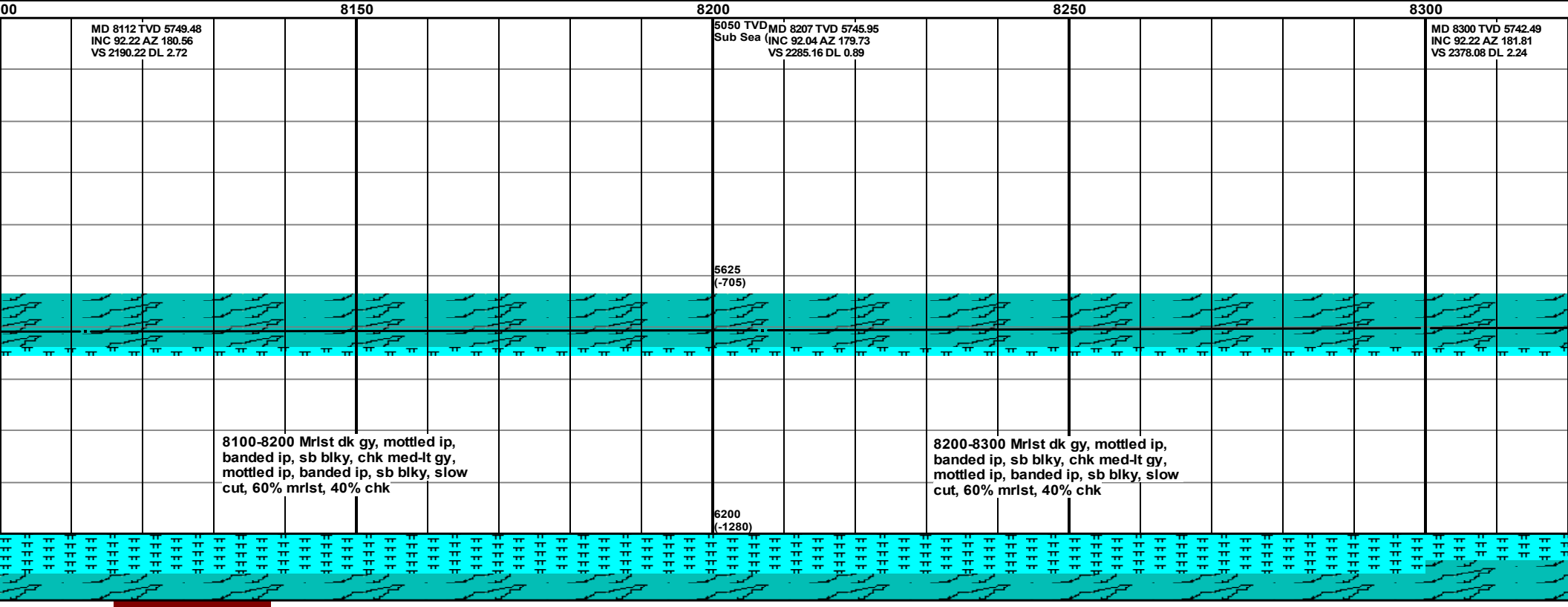
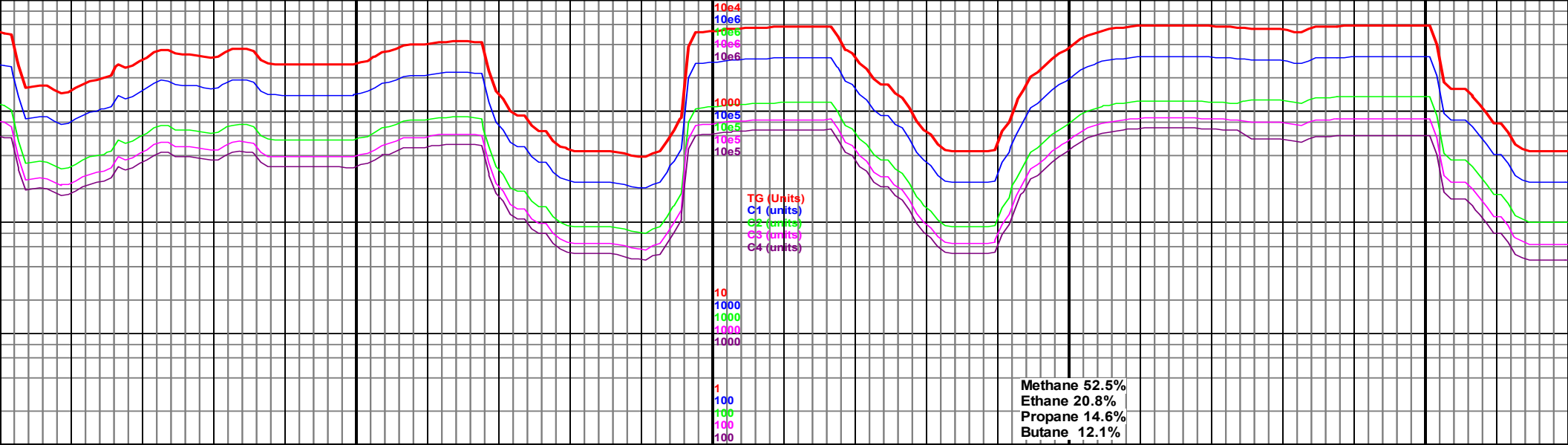


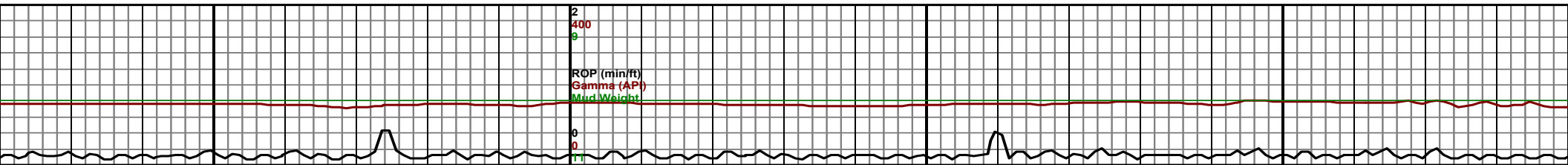
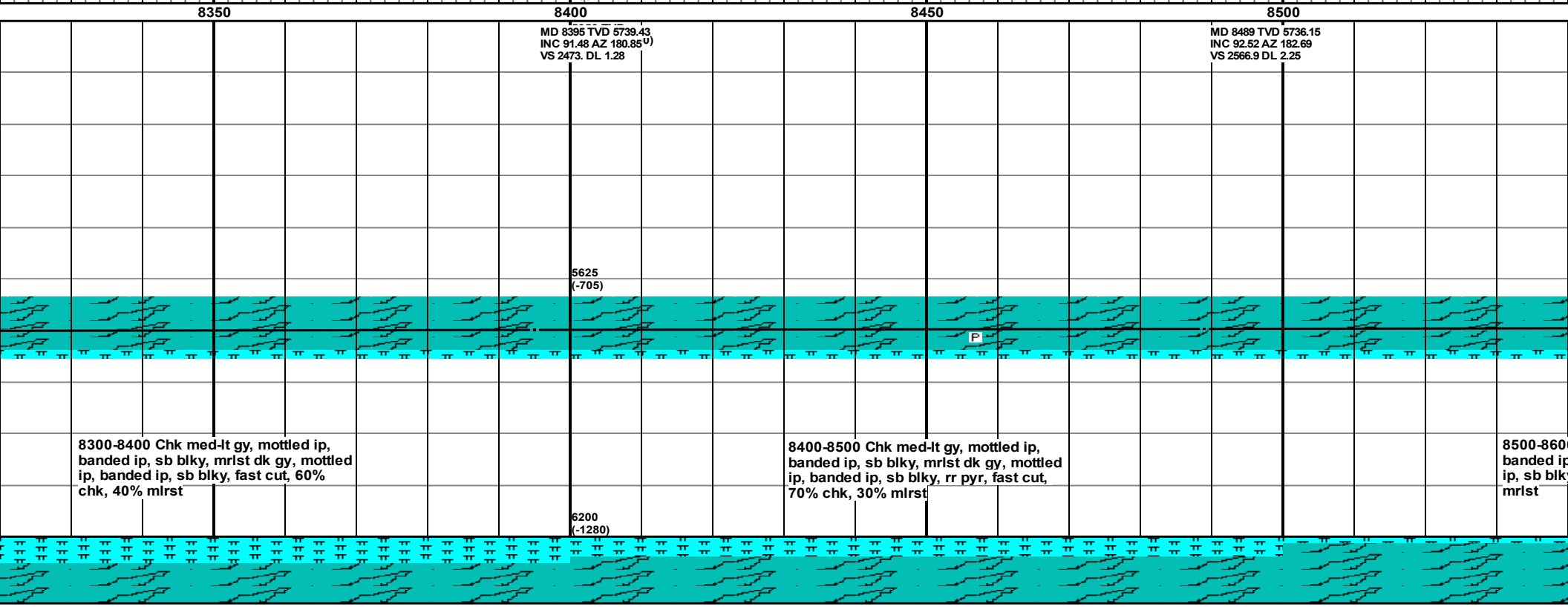
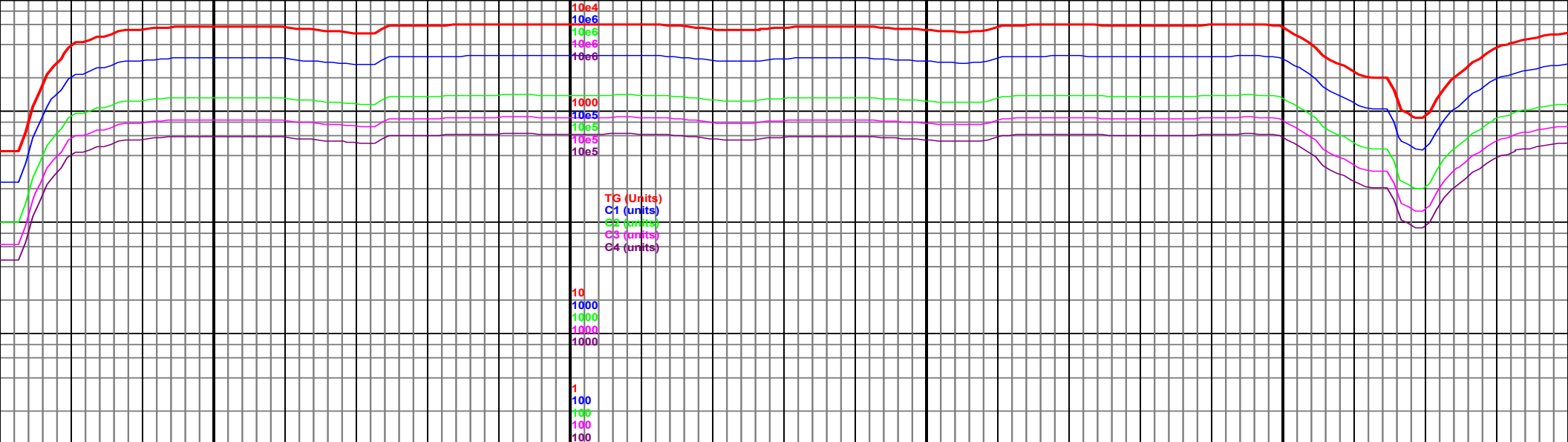


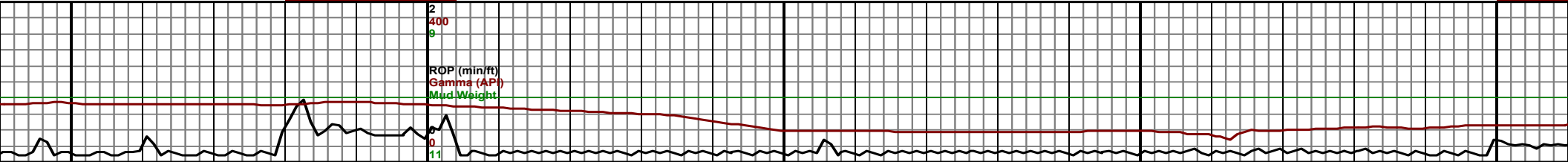
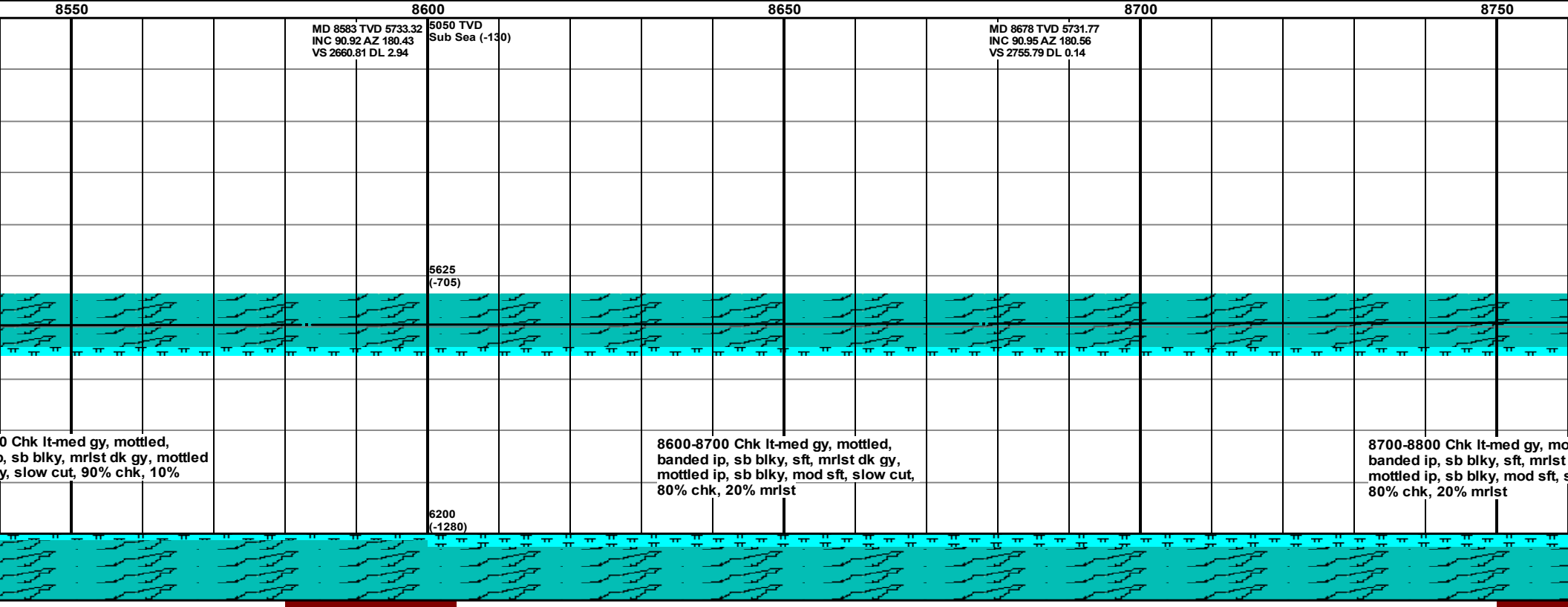
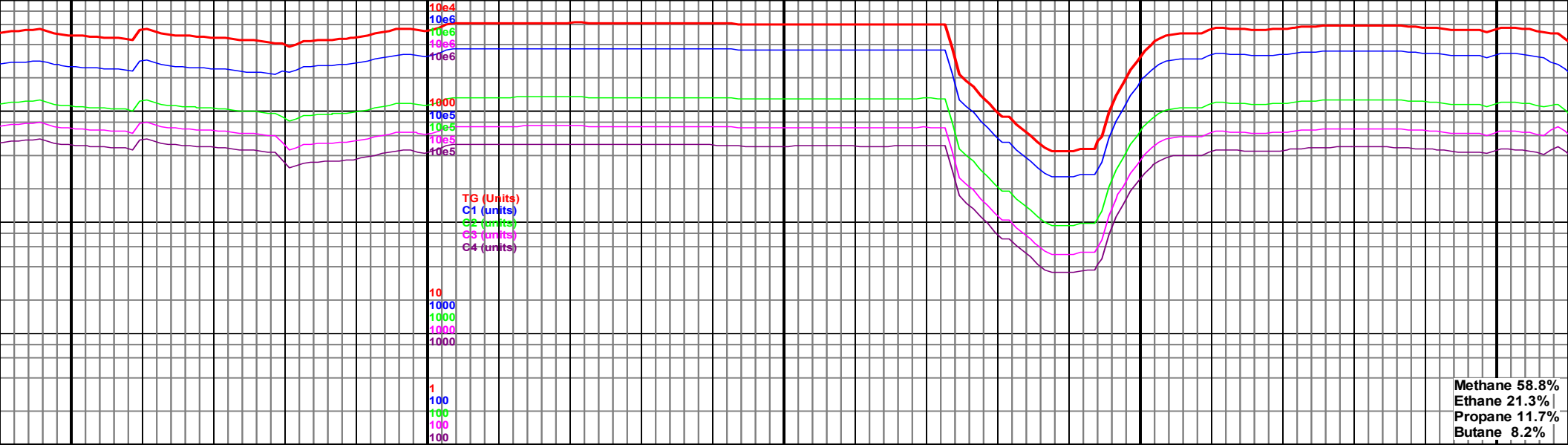


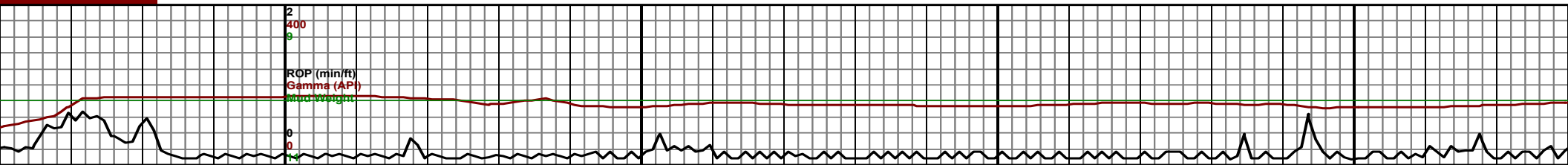
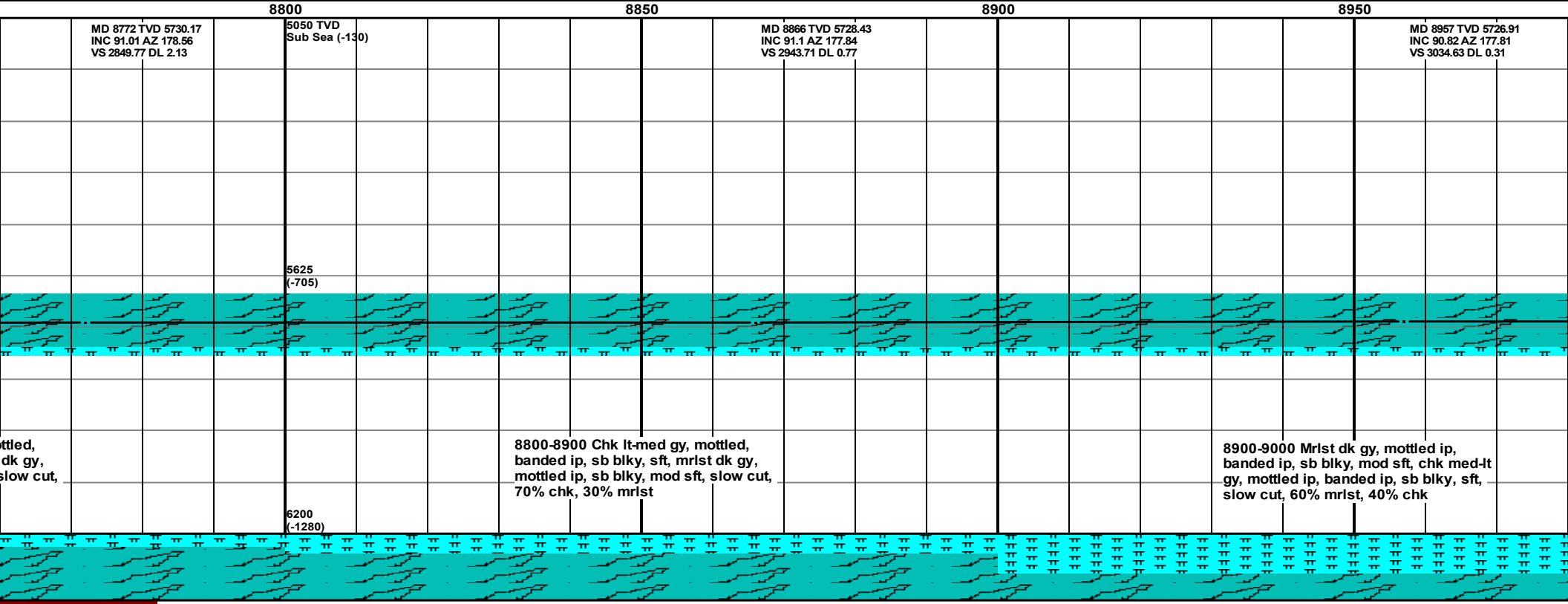
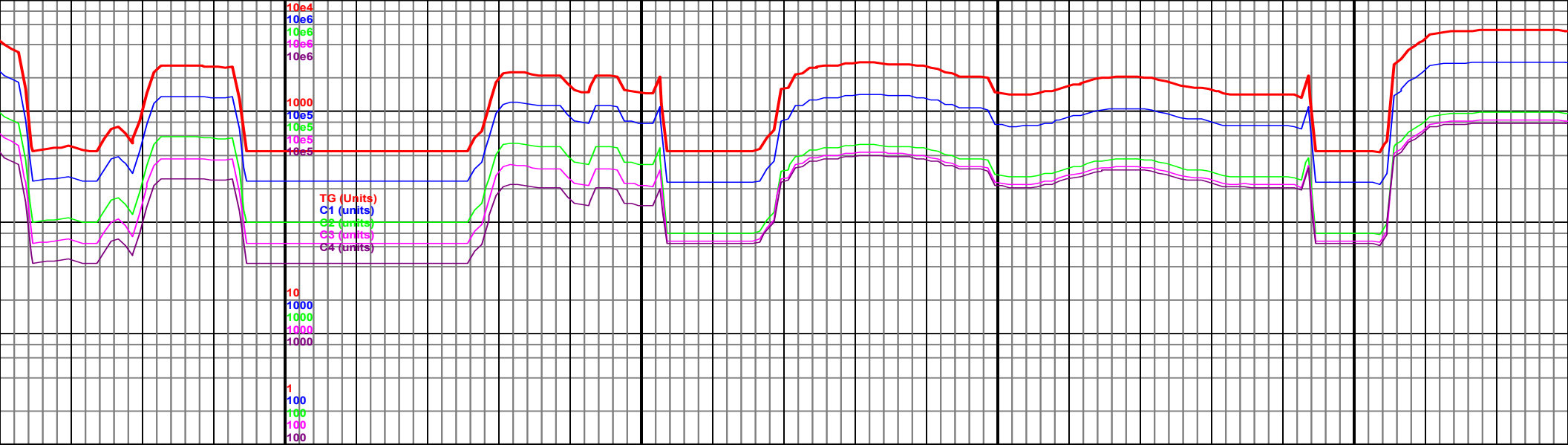


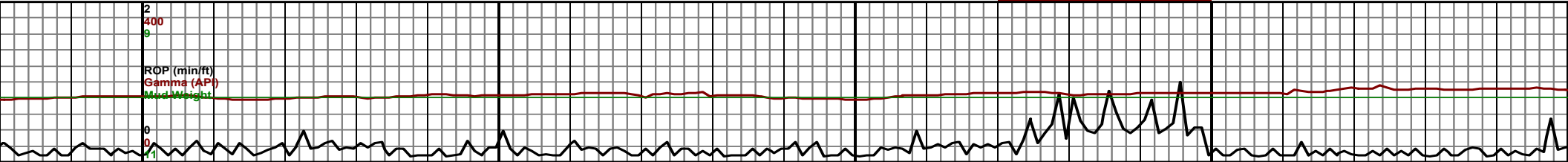
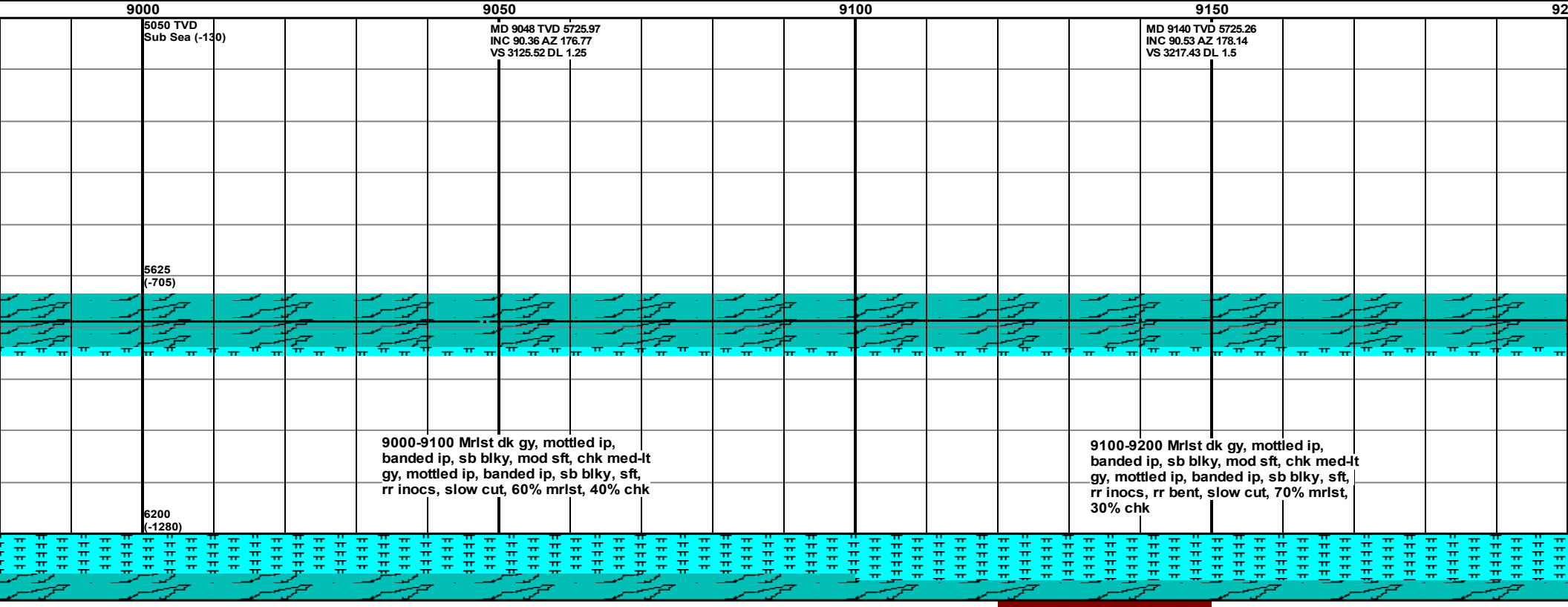
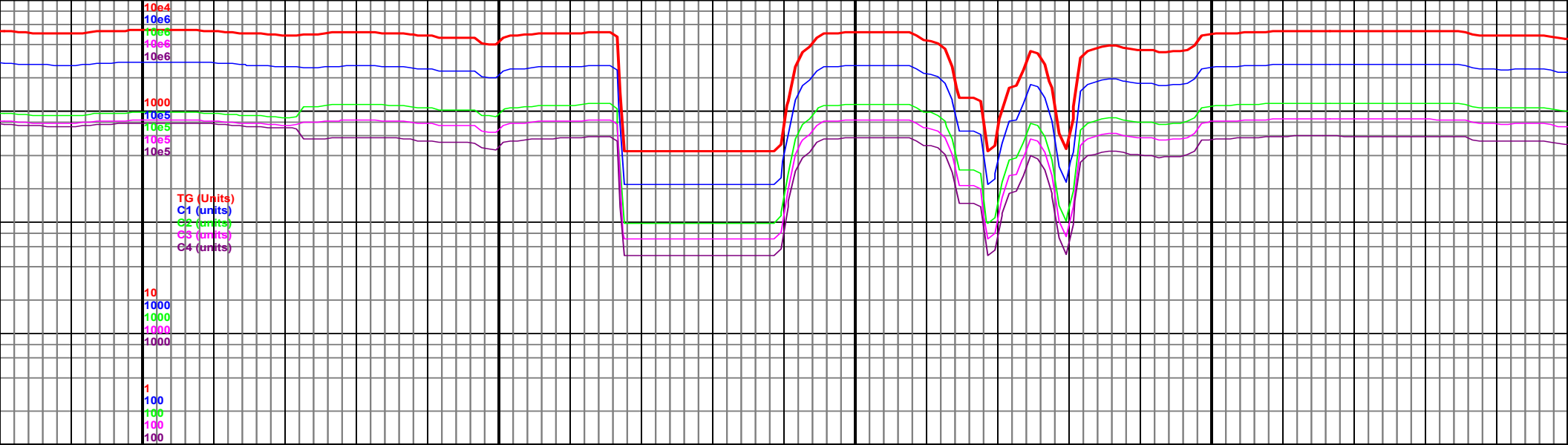


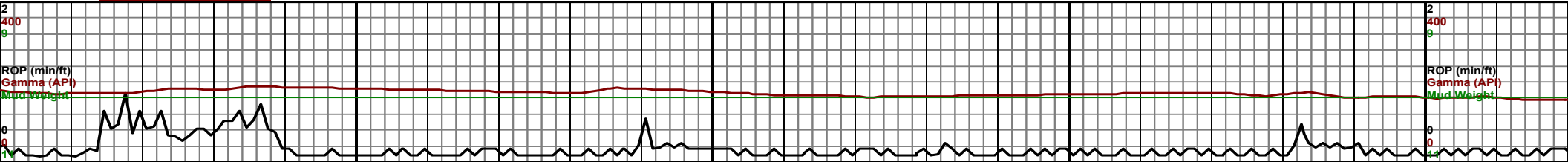
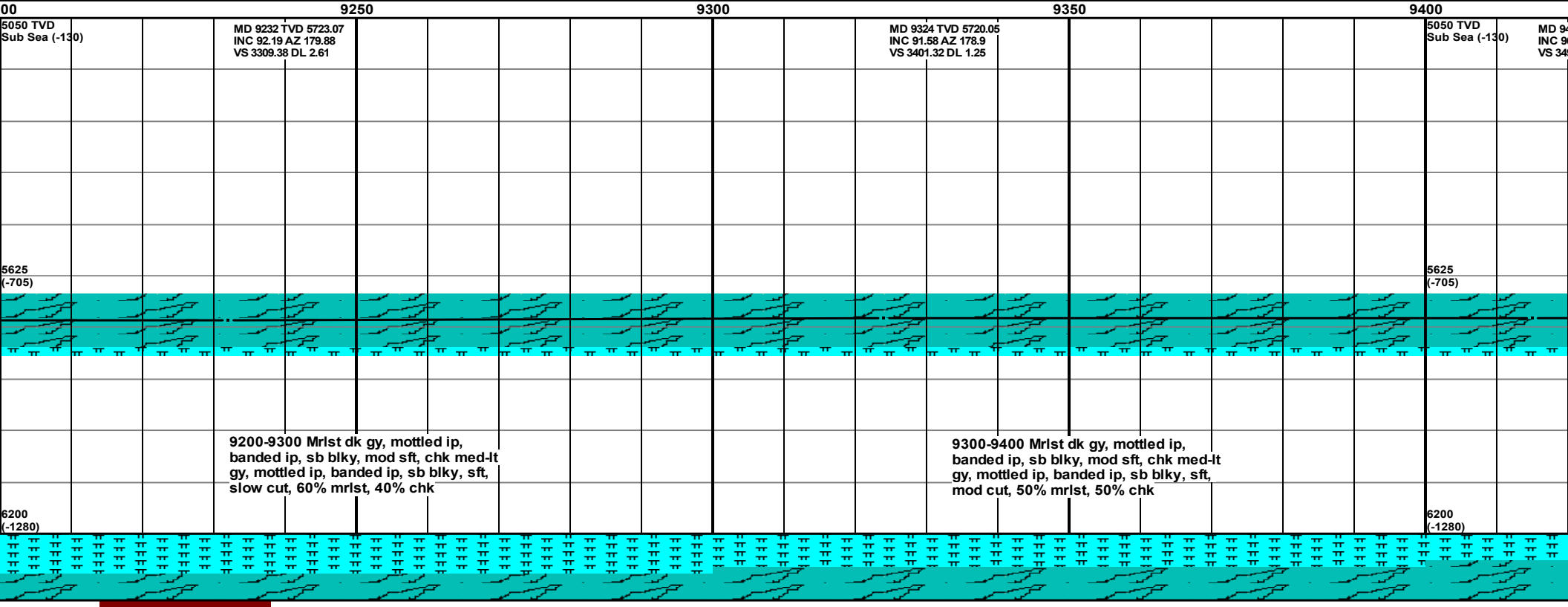
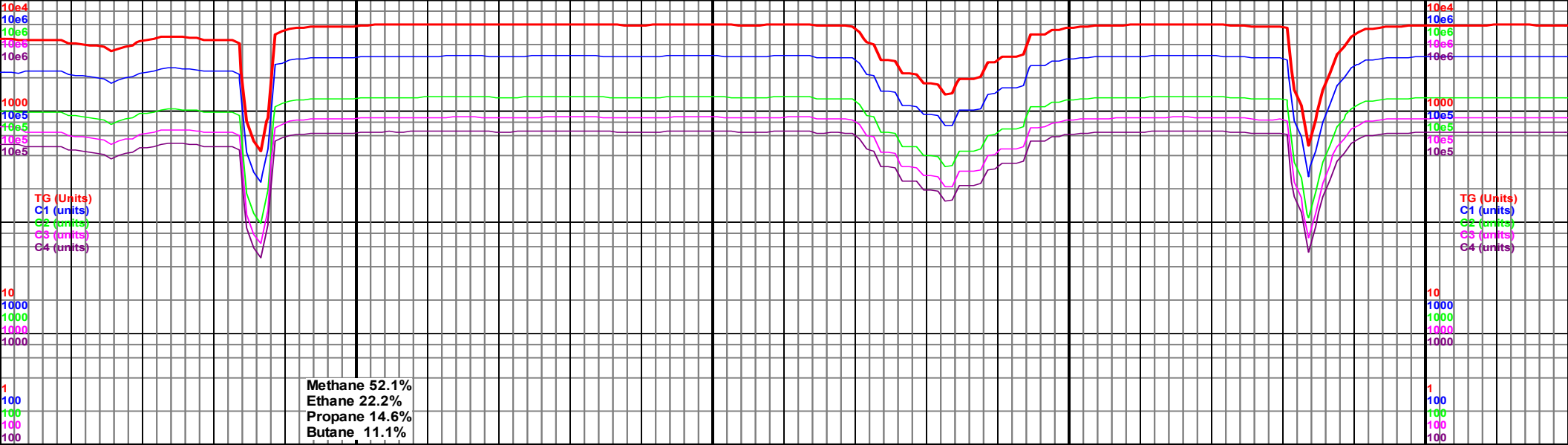


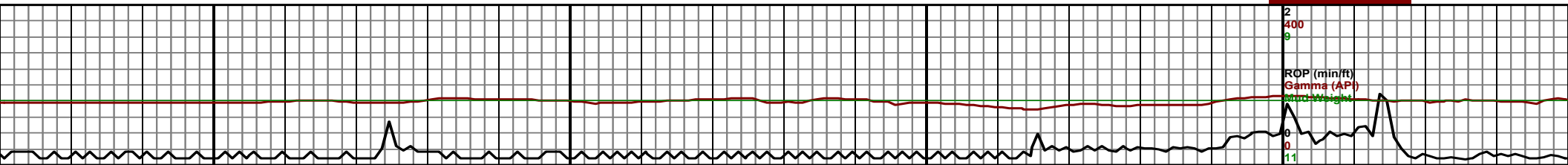
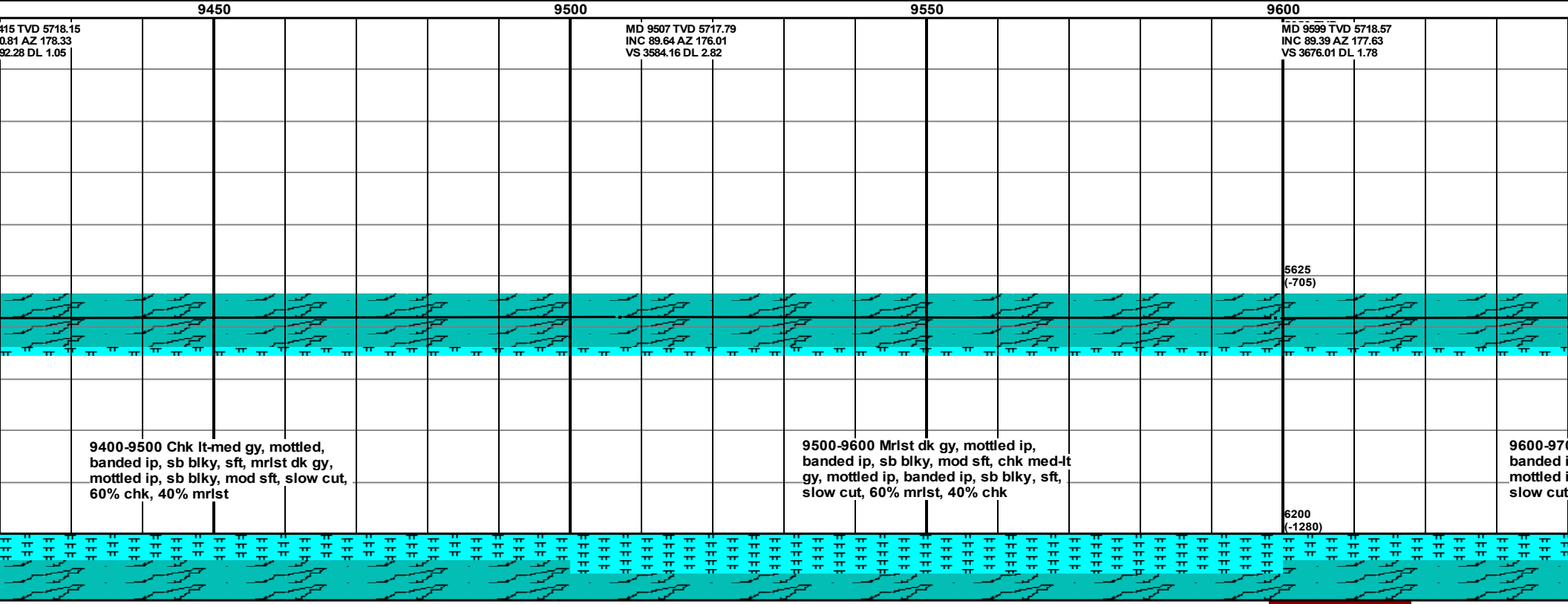
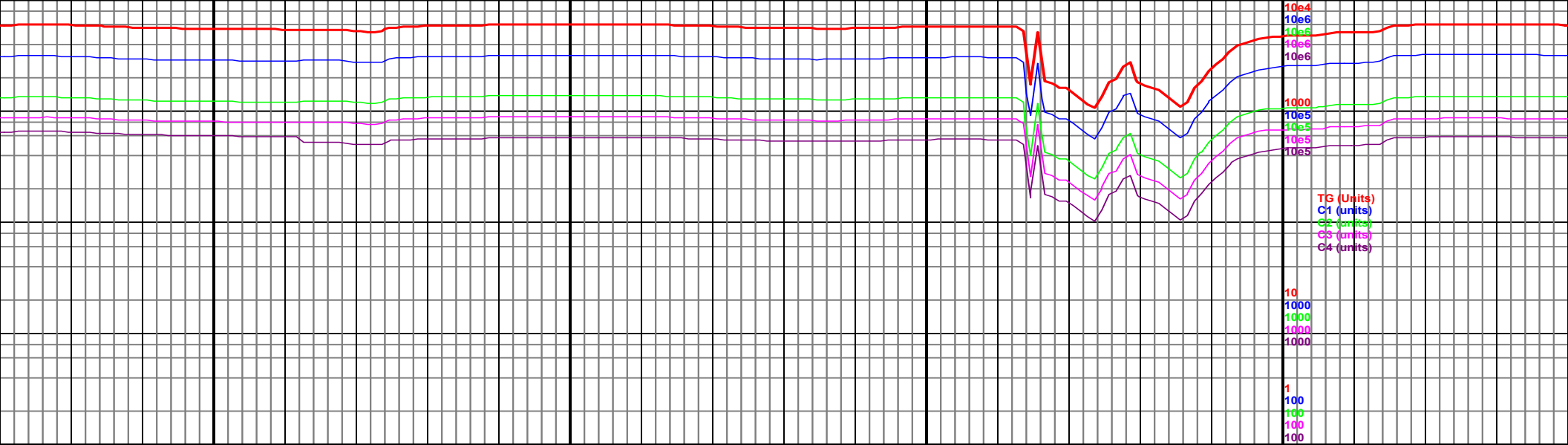


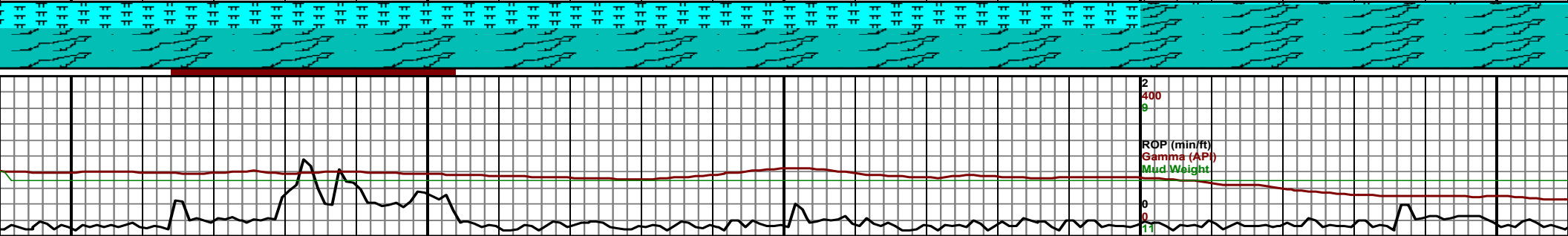
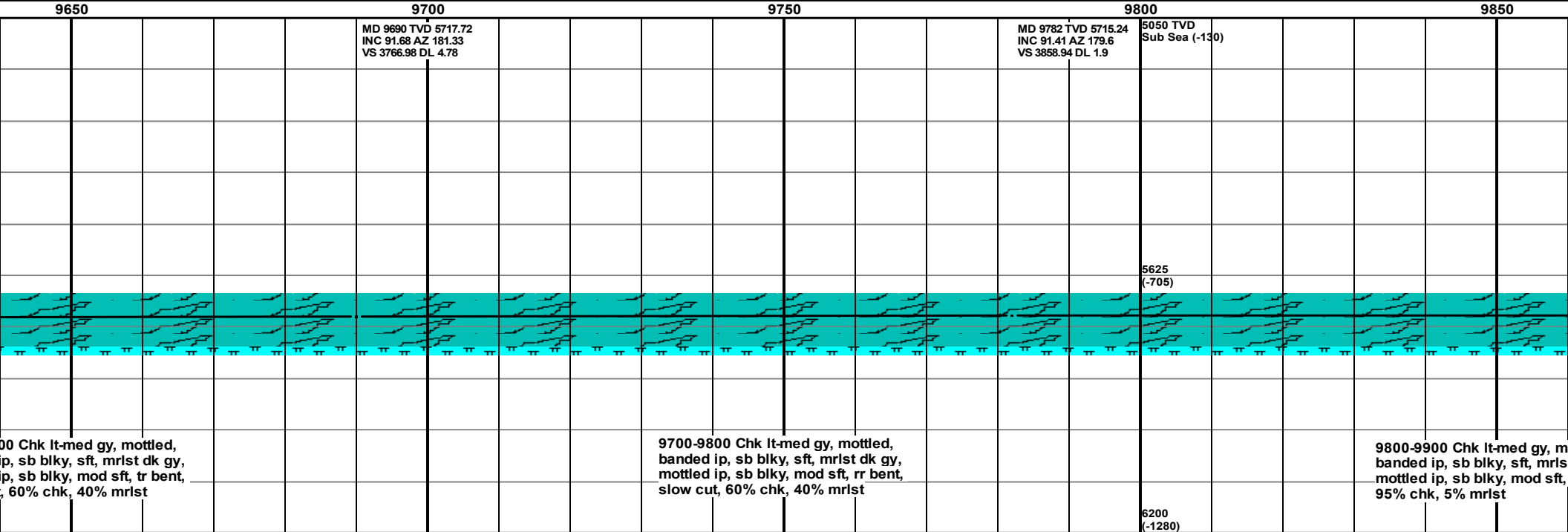
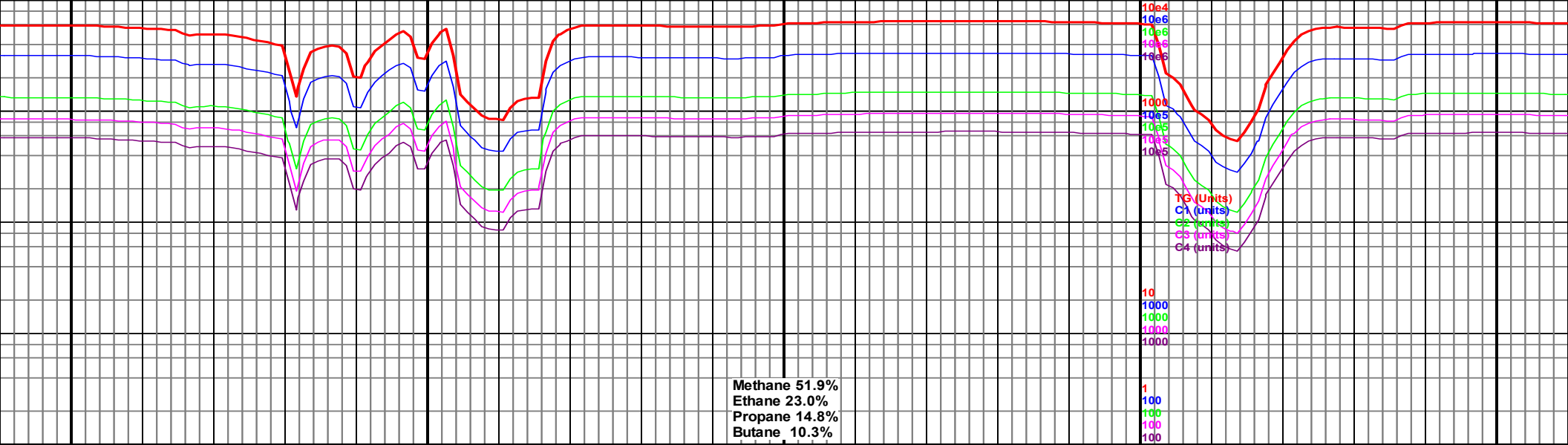


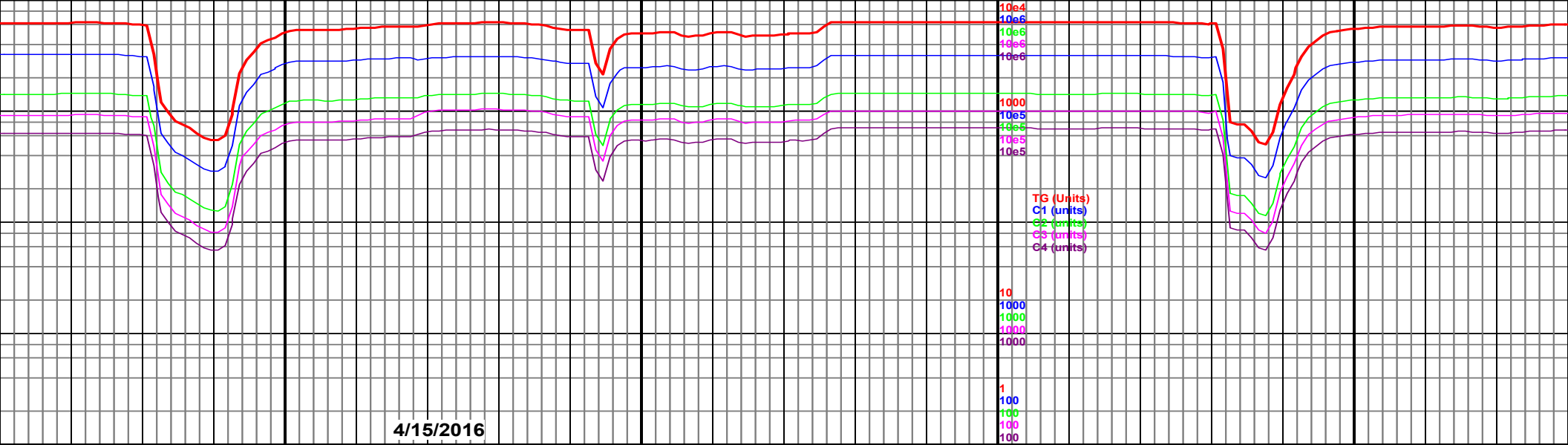




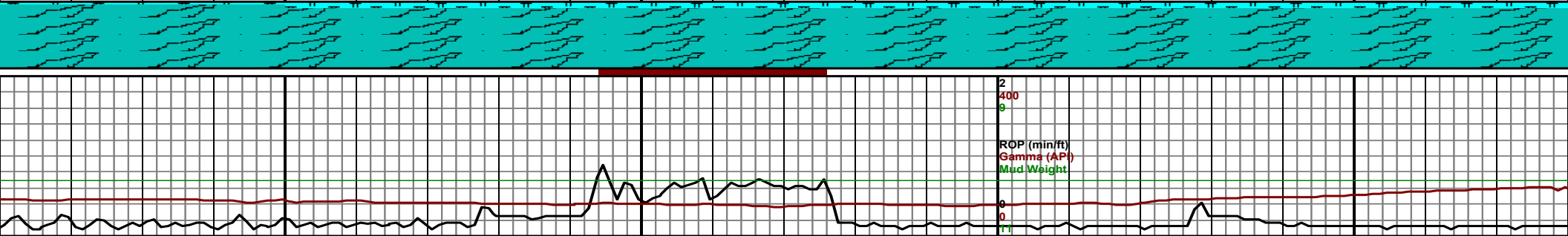


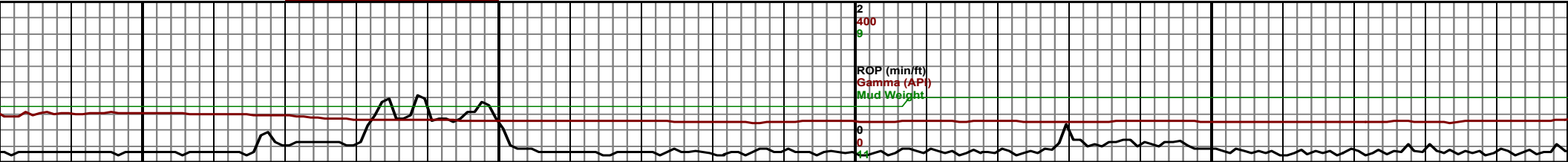
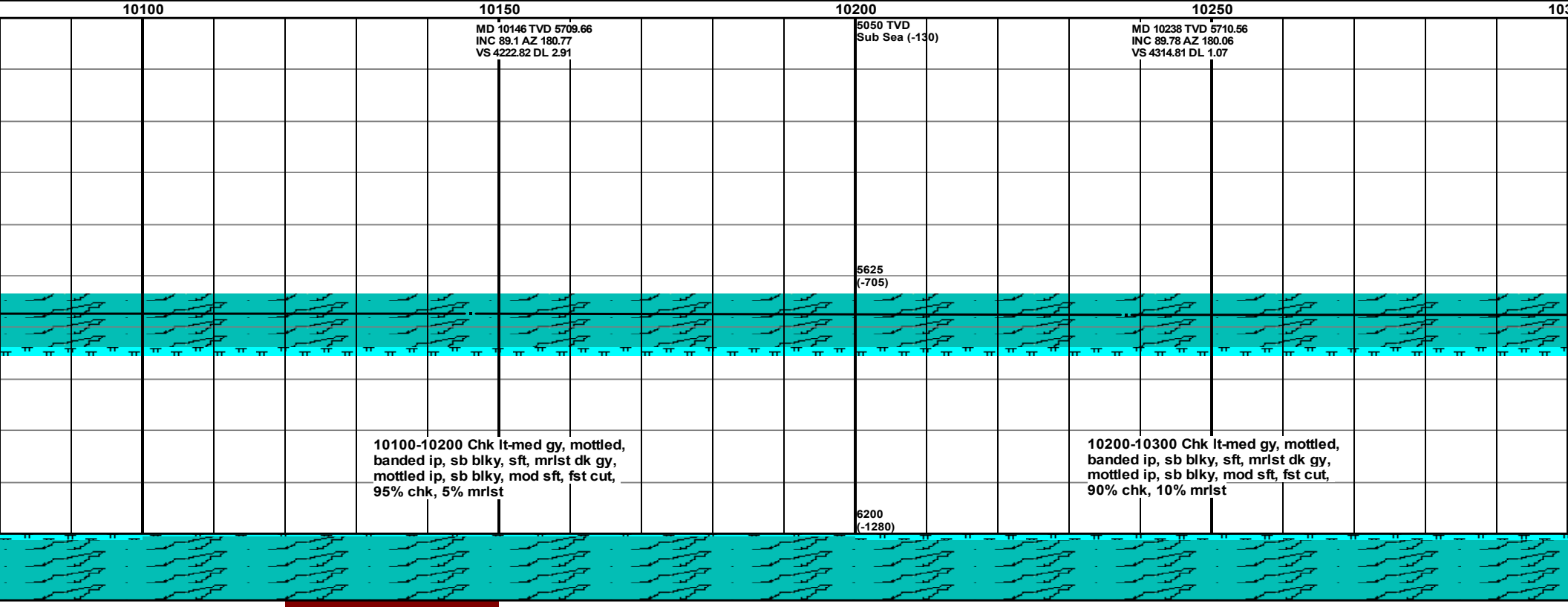
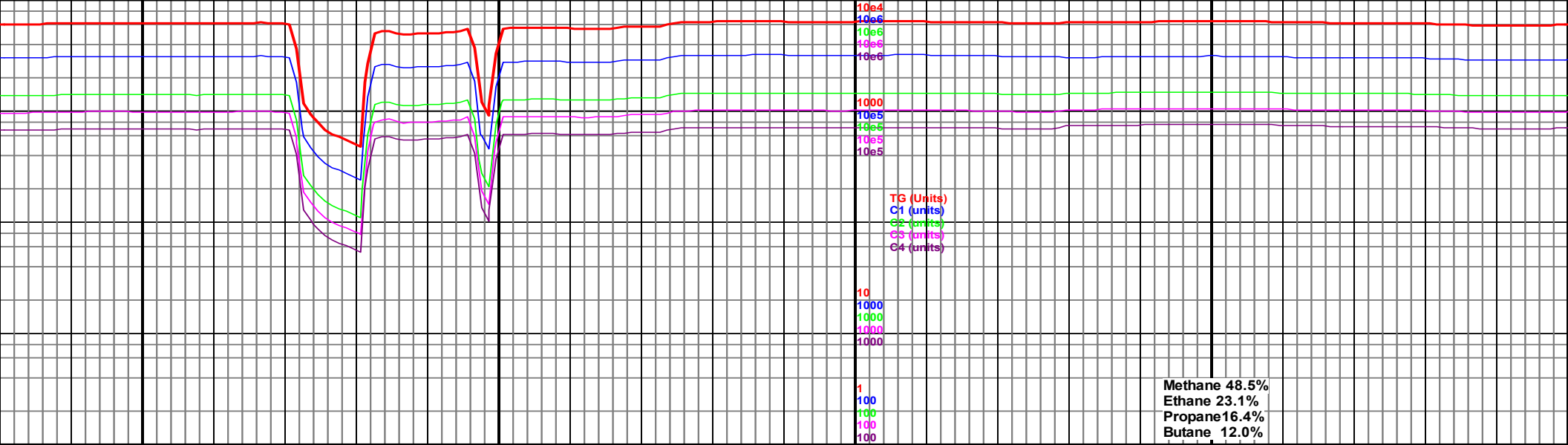


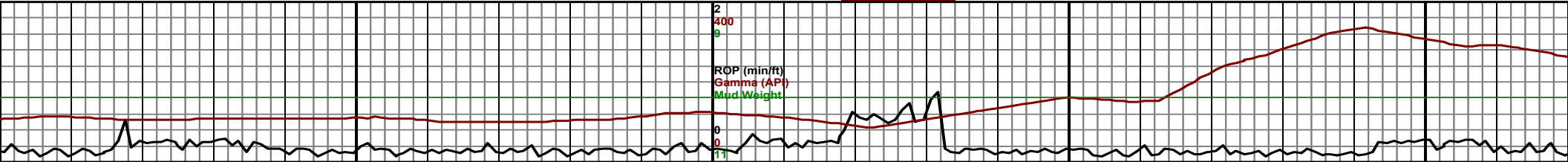
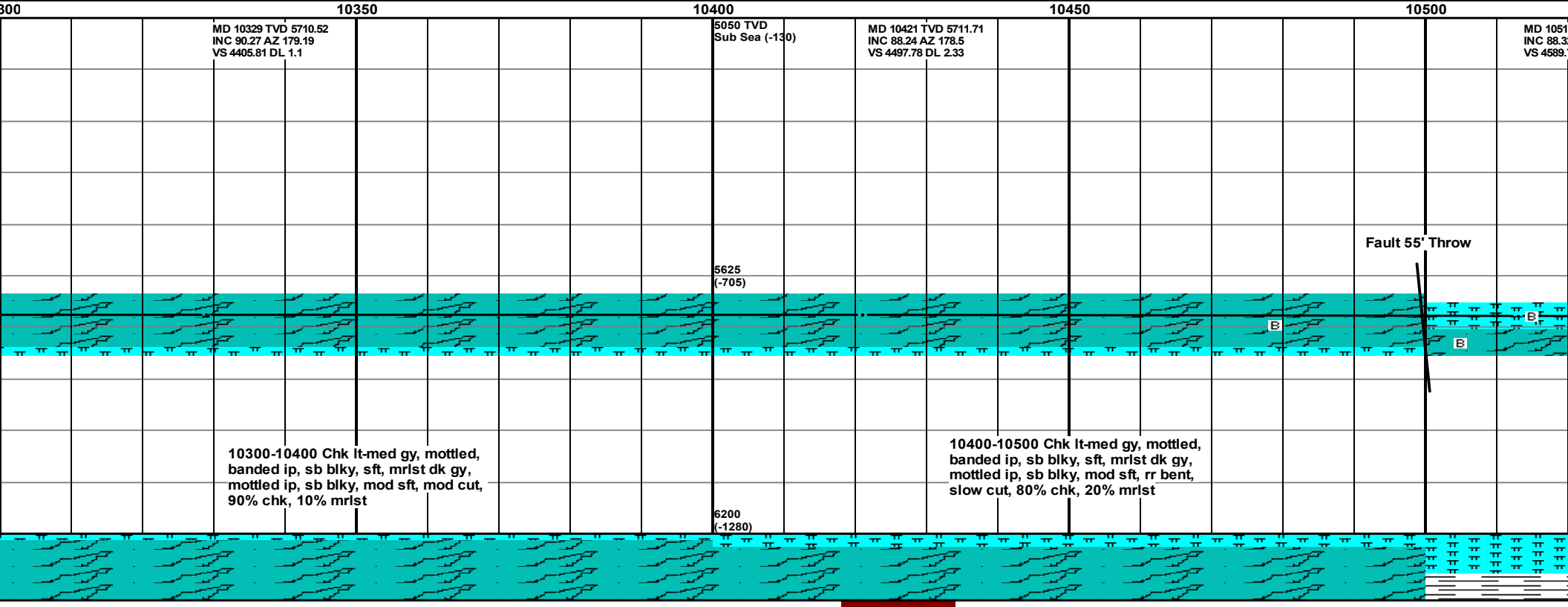
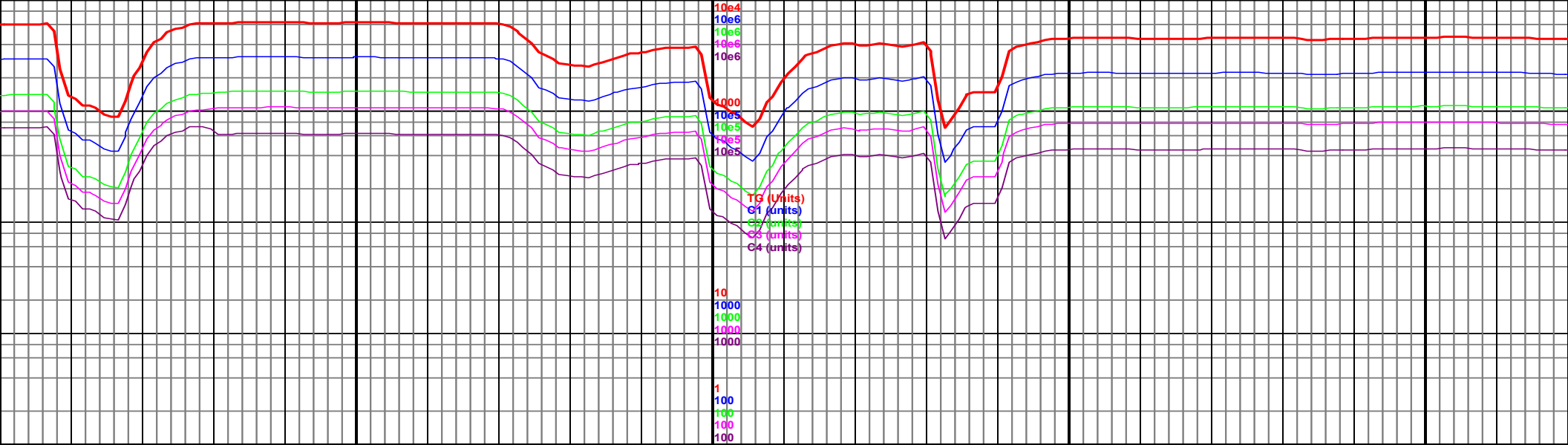


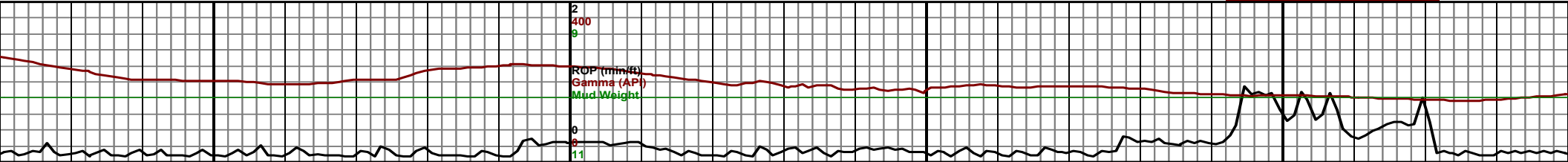
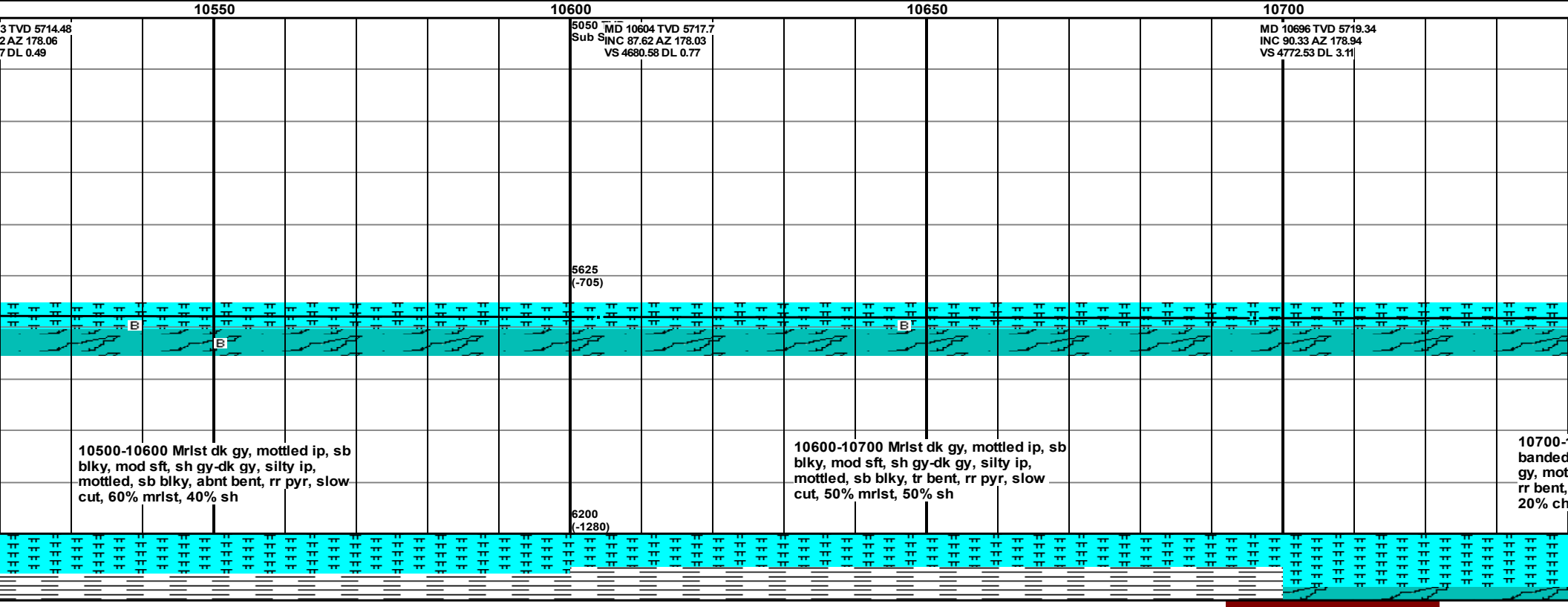
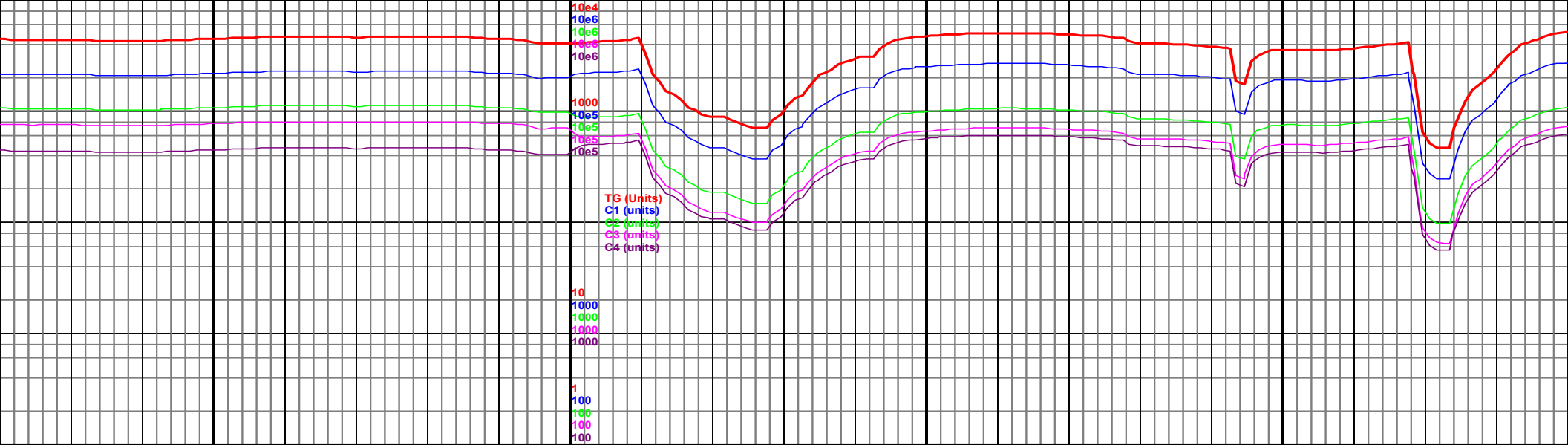


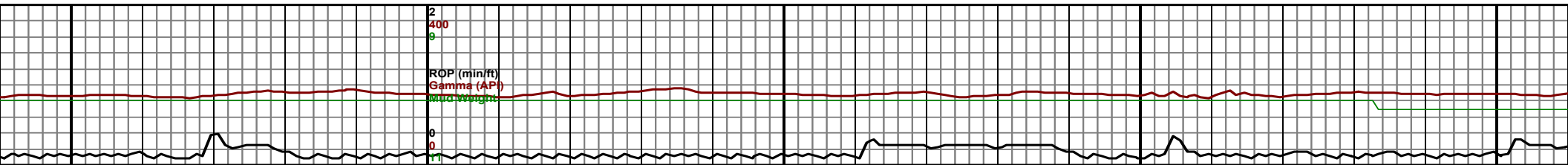
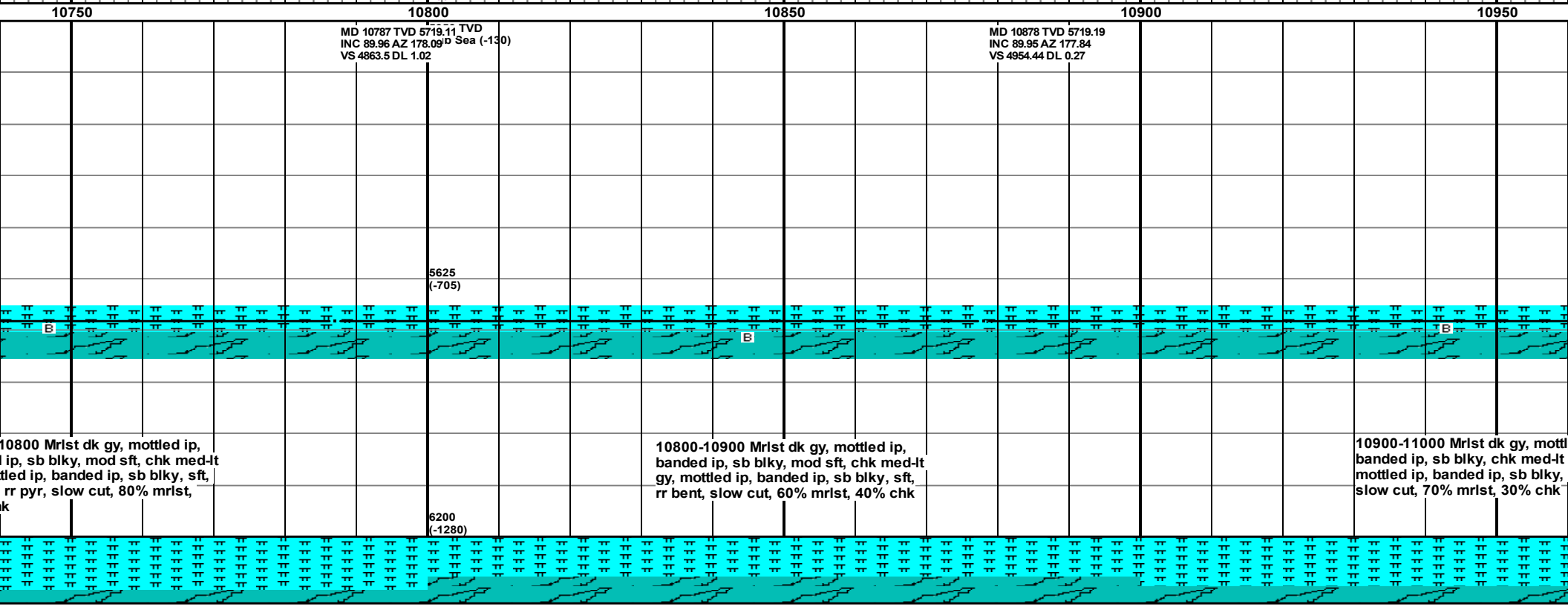
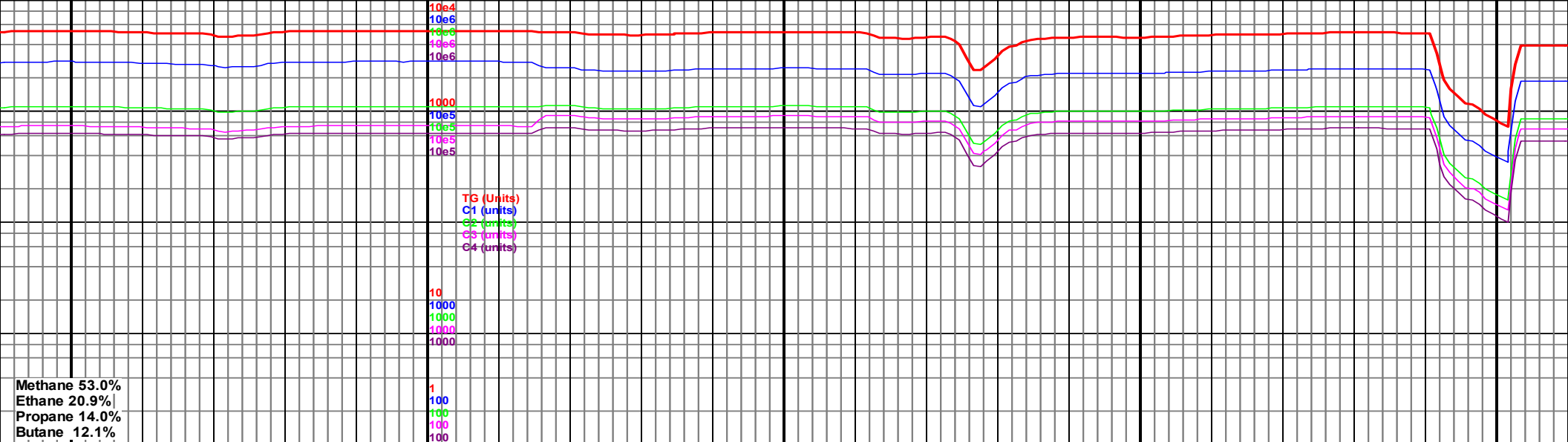
MD 9873 TVD 5713.16 INC 91.21 AZ 177.69 VS 3949.88 DL 2.11				MD 9965 TVD 5711.86 INC 90.41 AZ 180 VS 4041.85 DL 2.66				5050 TVD Sub Sea (-130)				MD 10055 TVD 5710.25 INC 91.64 AZ 180.03 VS 4131.83 DL 1.37			
								5625 (-705)							
mottled, t dk gy, mod cut,				9900-10000 Chk lt-med gy, mottled, banded ip, sb blk, sft, mrlst dk gy, mottled ip, sb blk, mod sft, slow cut, 90% chk, 10% mrlst				10000-10100 Chk lt-med gy, mottled, banded ip, sb blk, sft, mrlst dk gy, mottled ip, sb blk, mod sft, slow cut, 90% chk, 10% mrlst							
								6200 (-1280)							

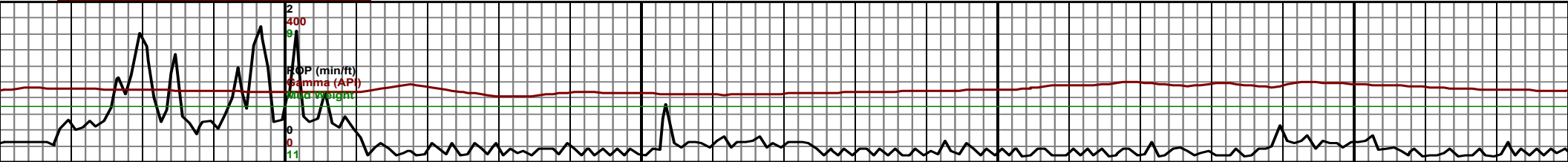
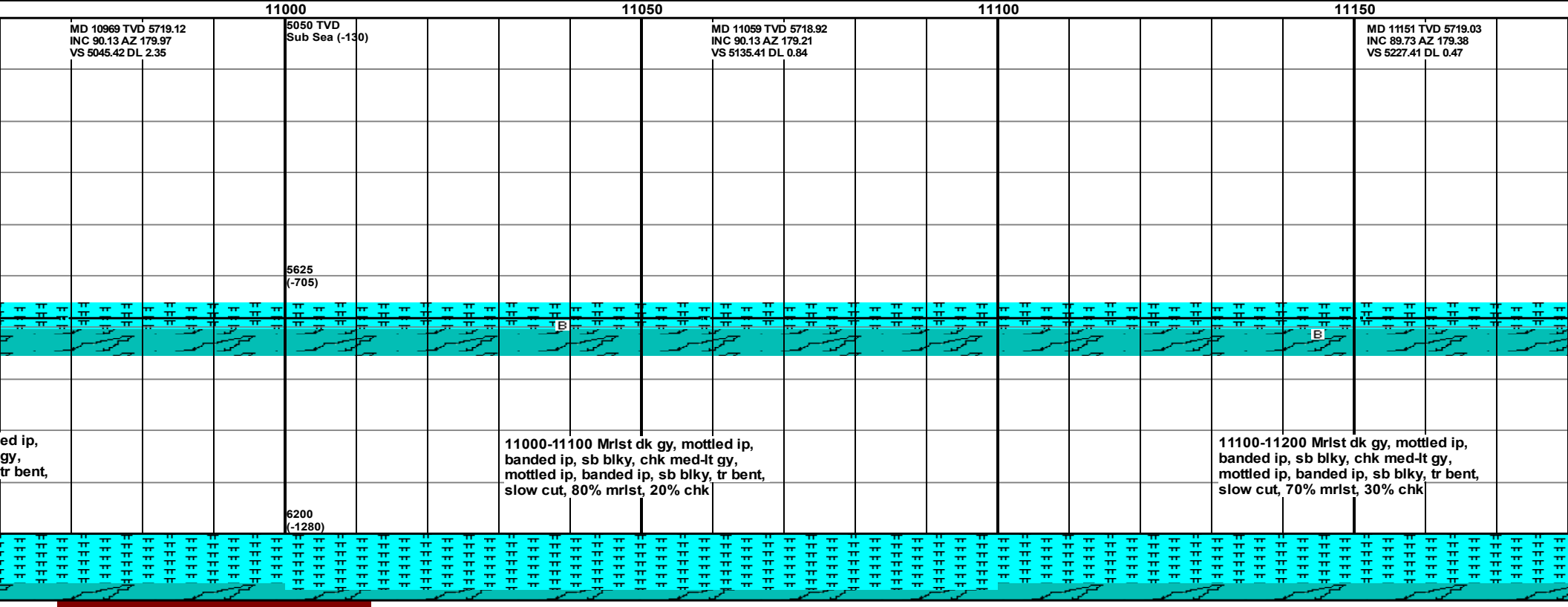
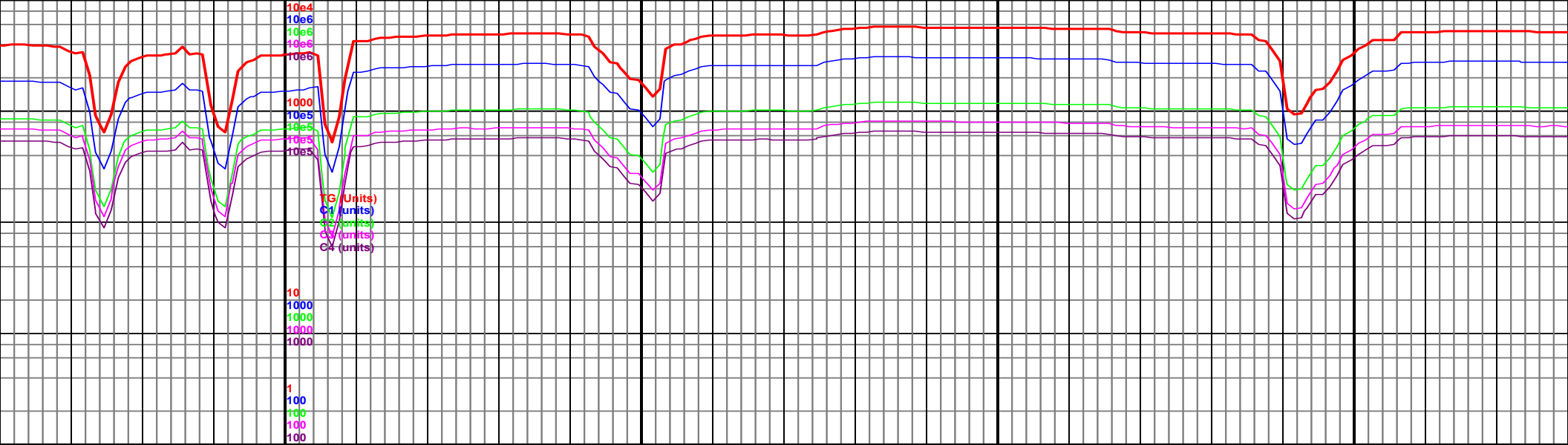


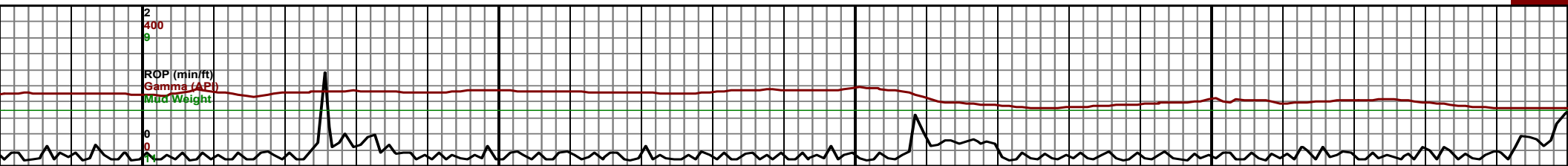
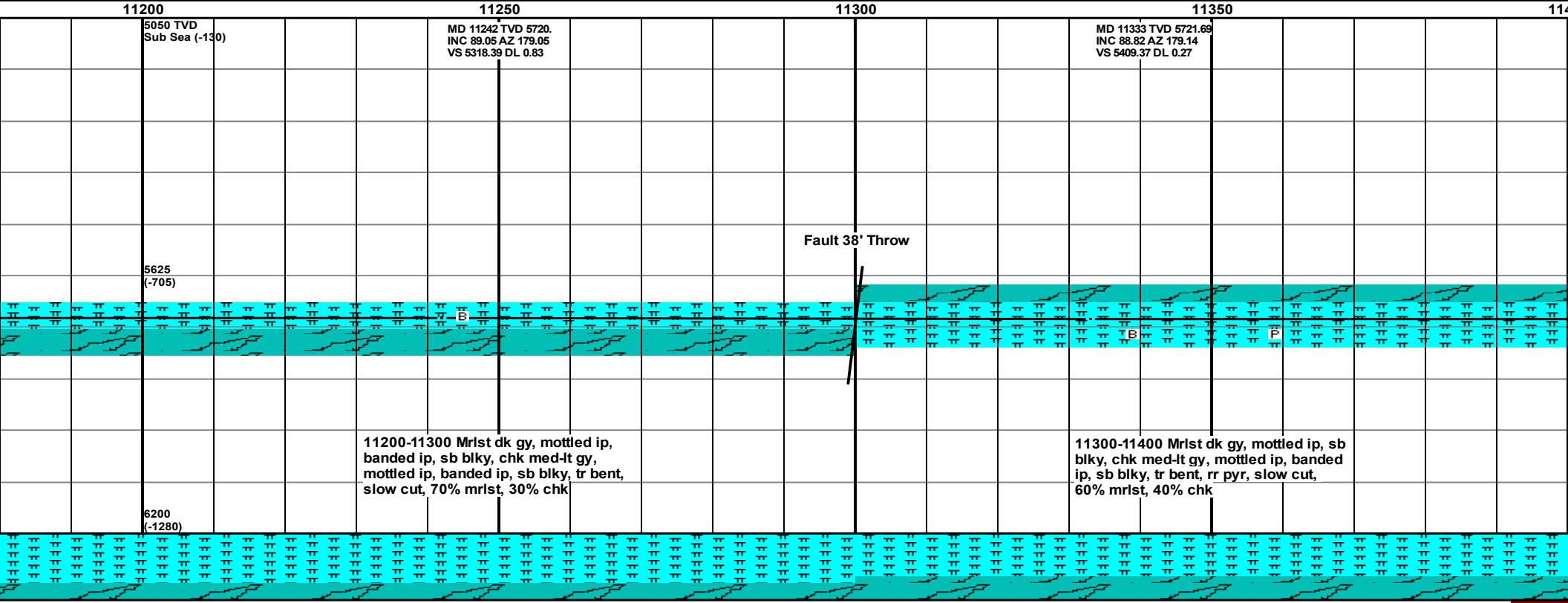
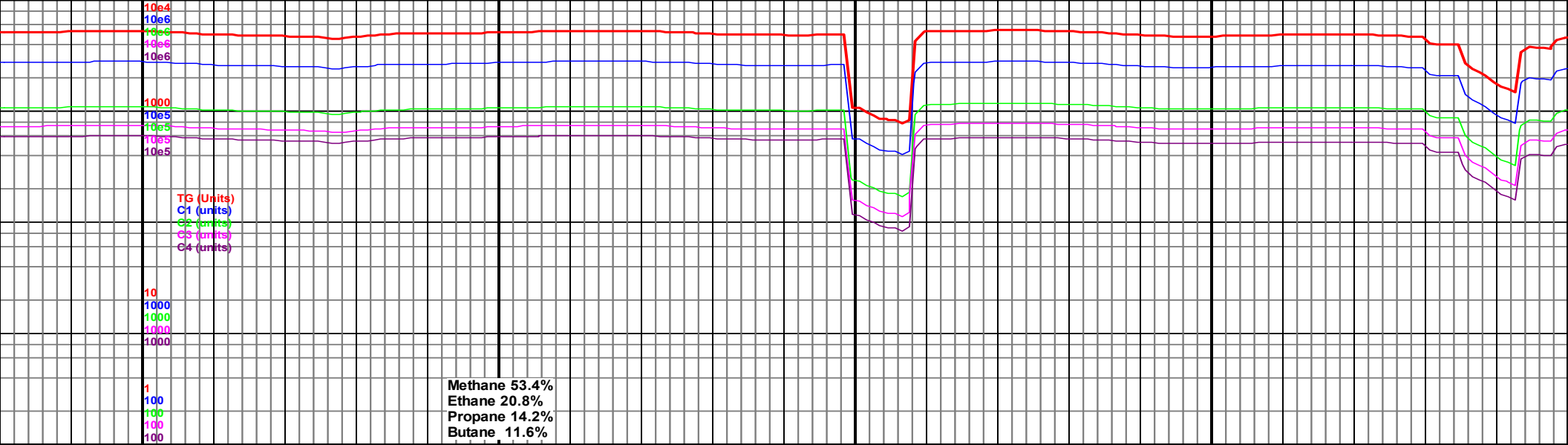


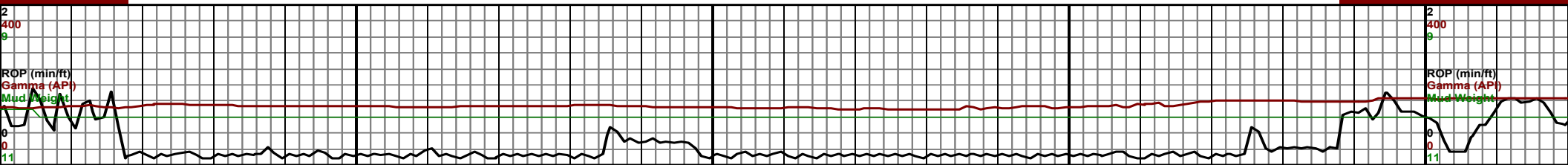
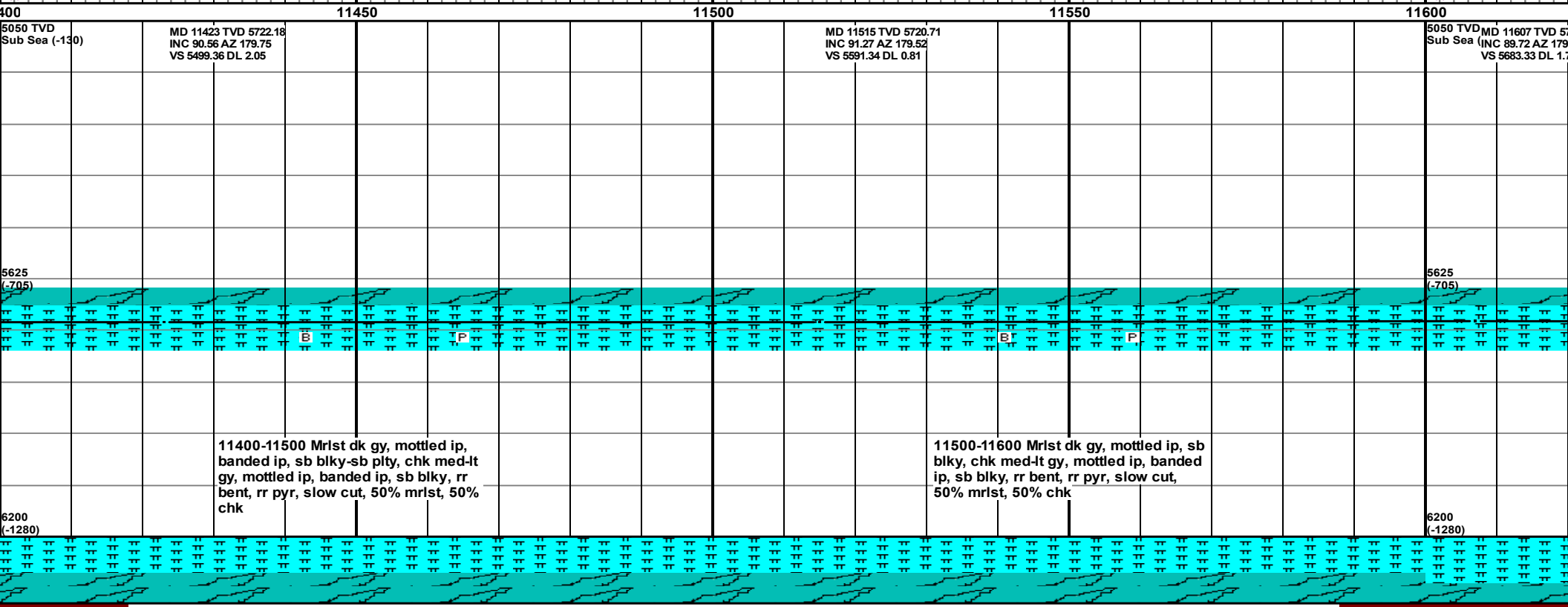
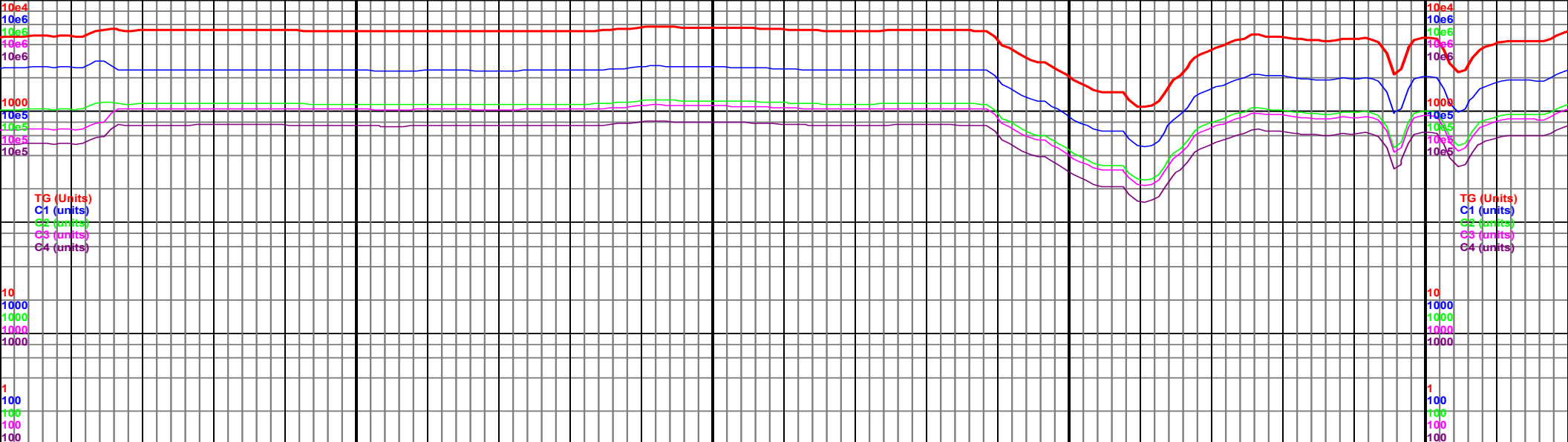


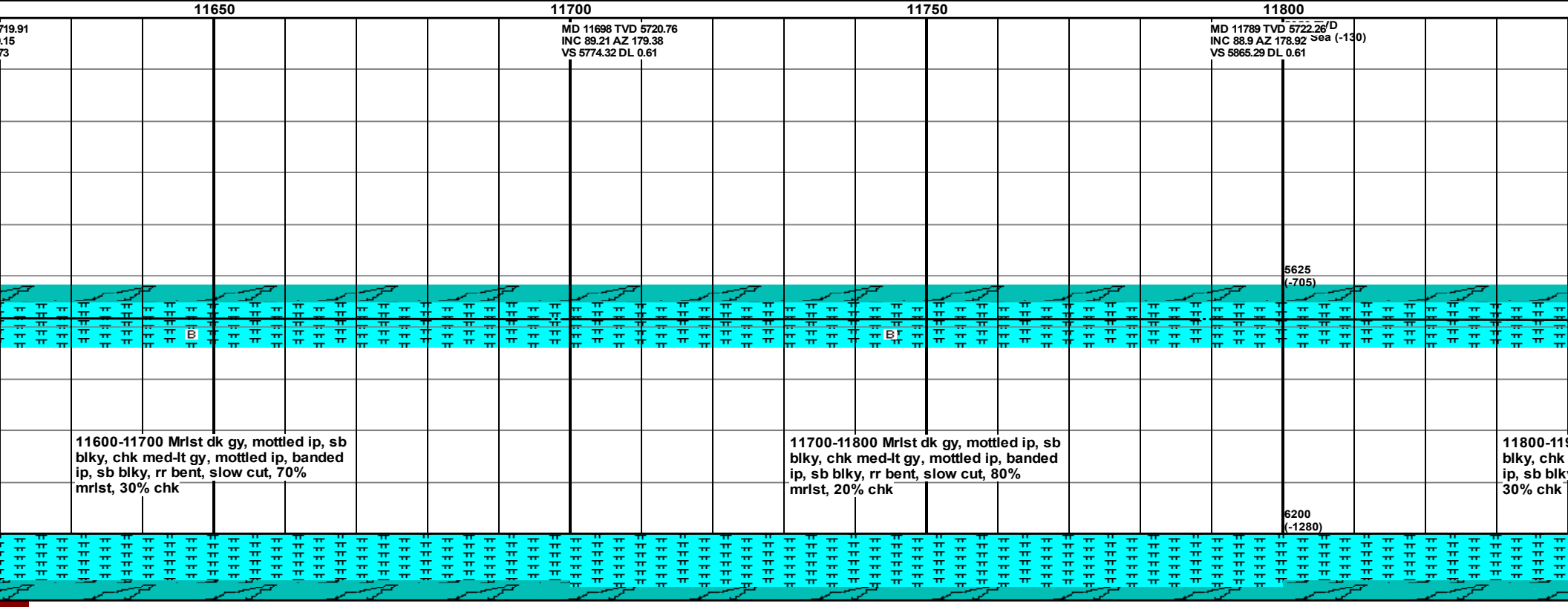
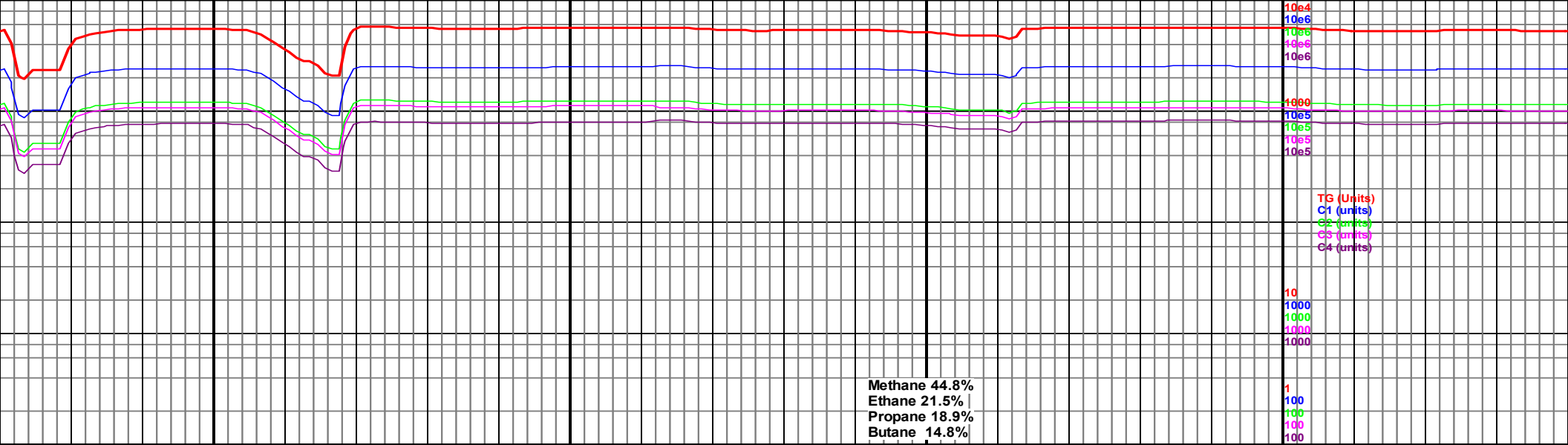


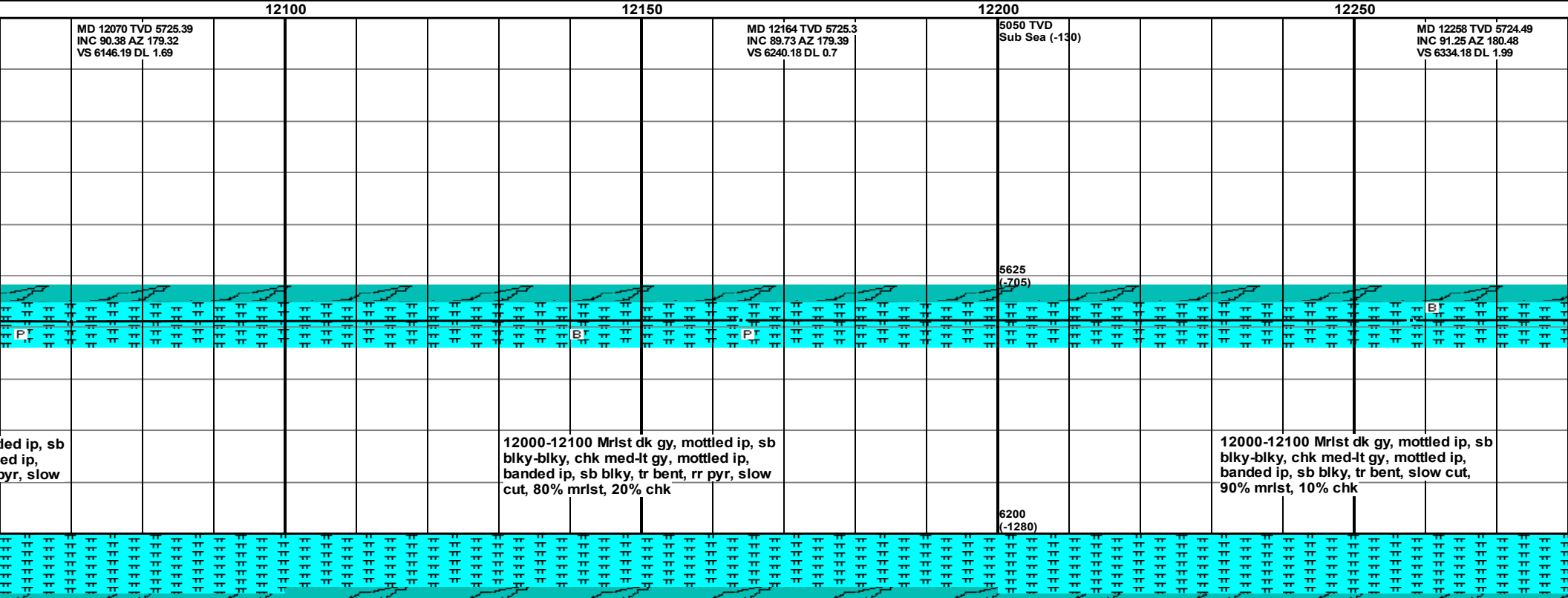
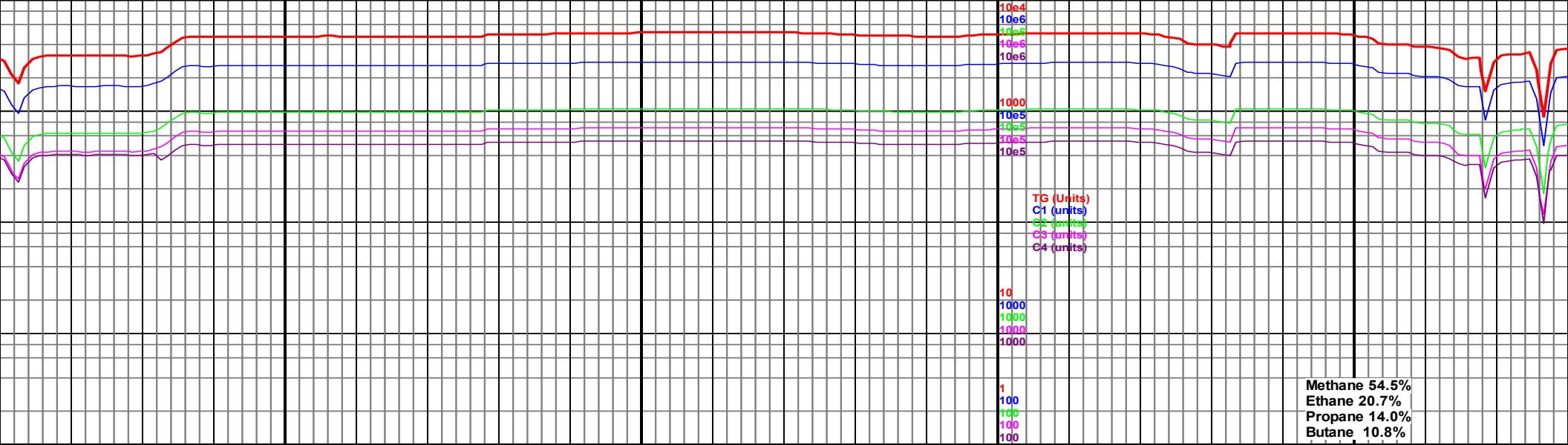


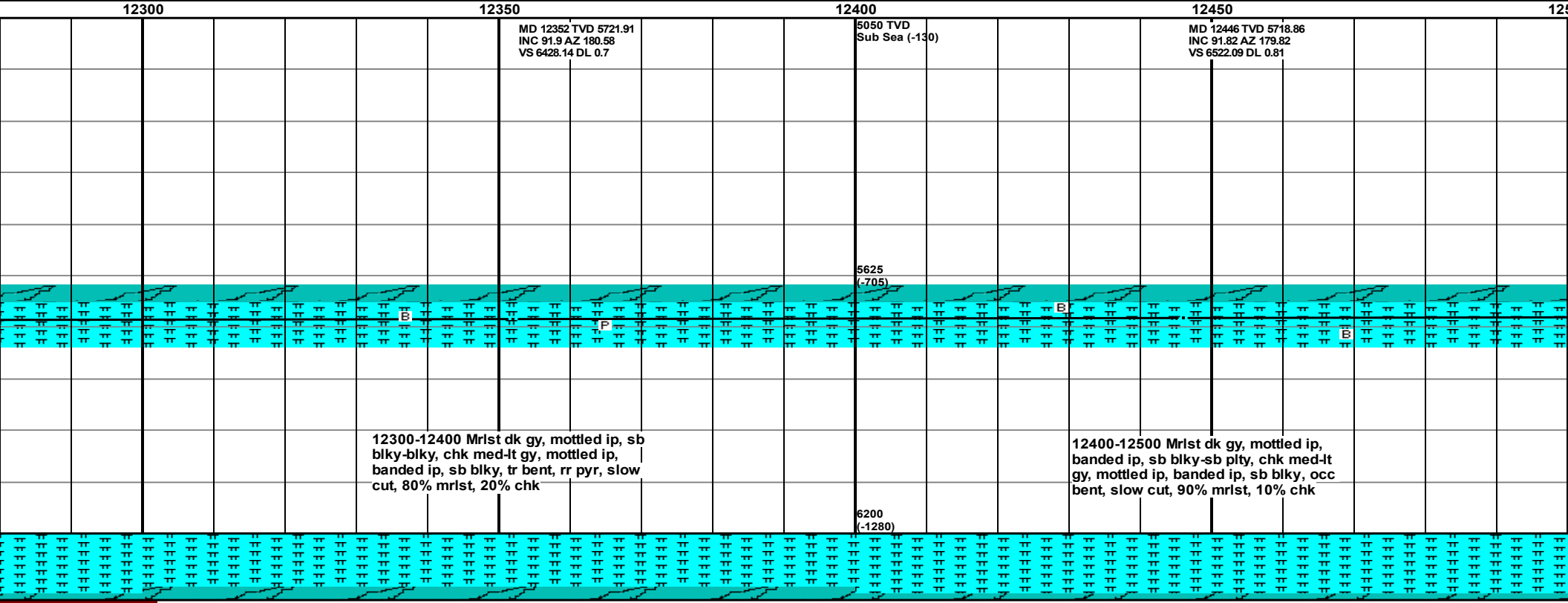
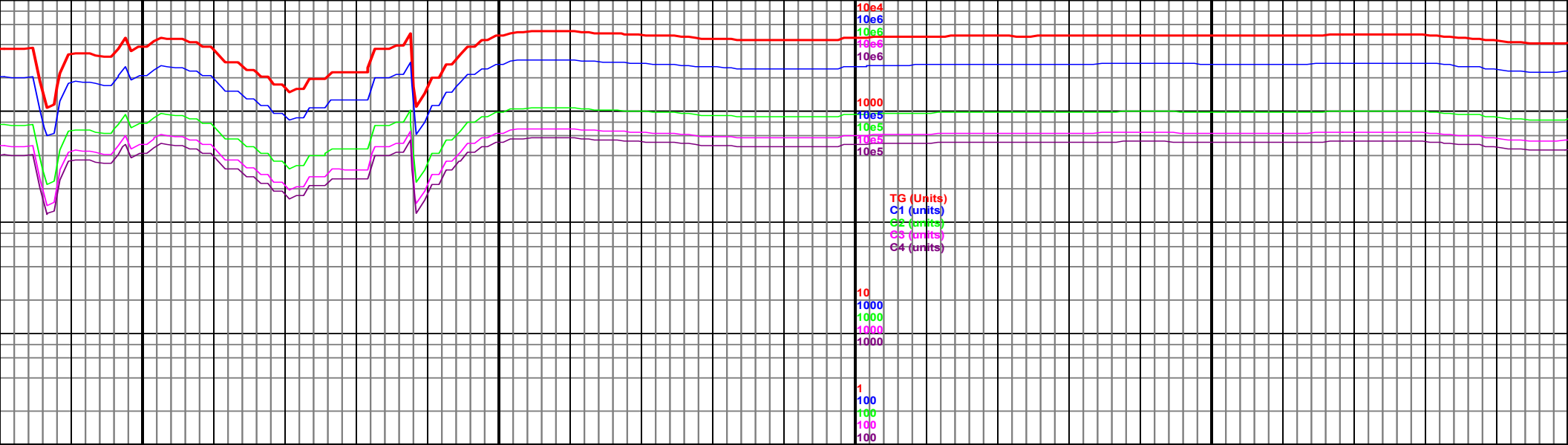


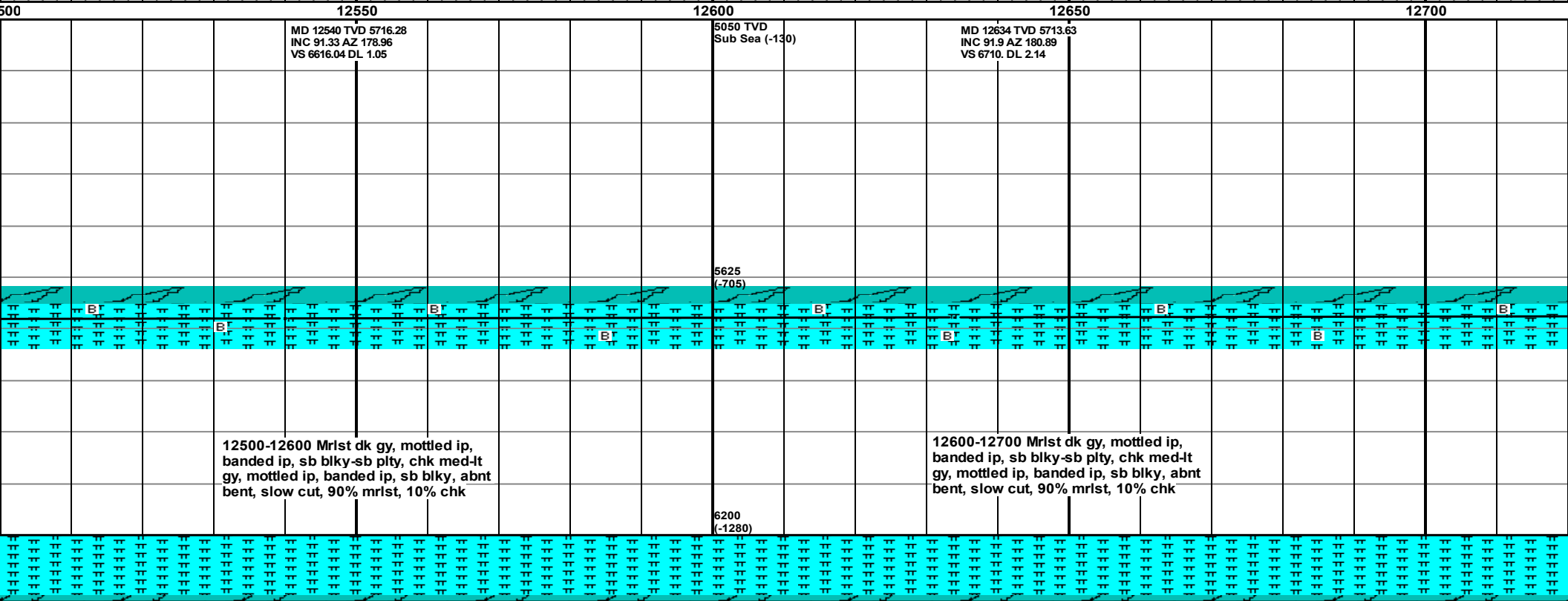
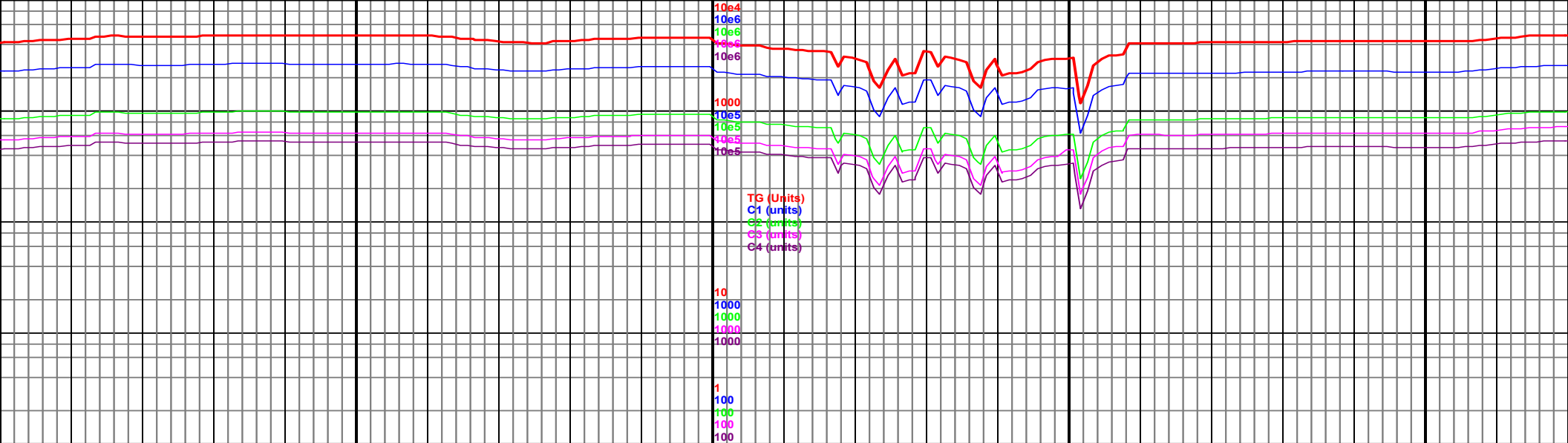






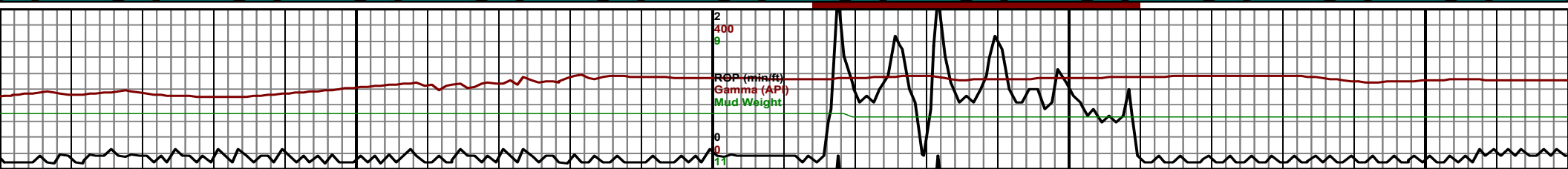


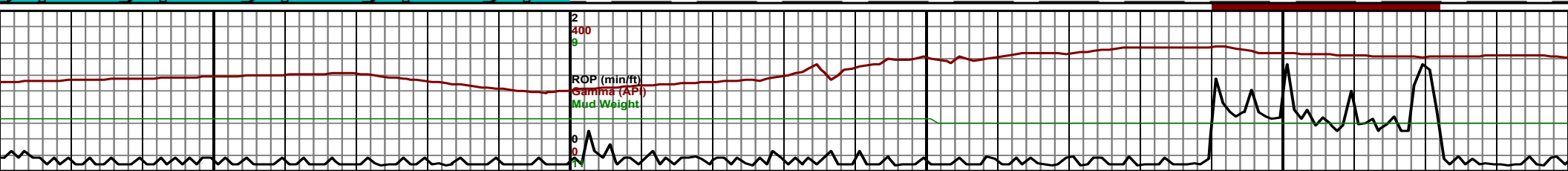
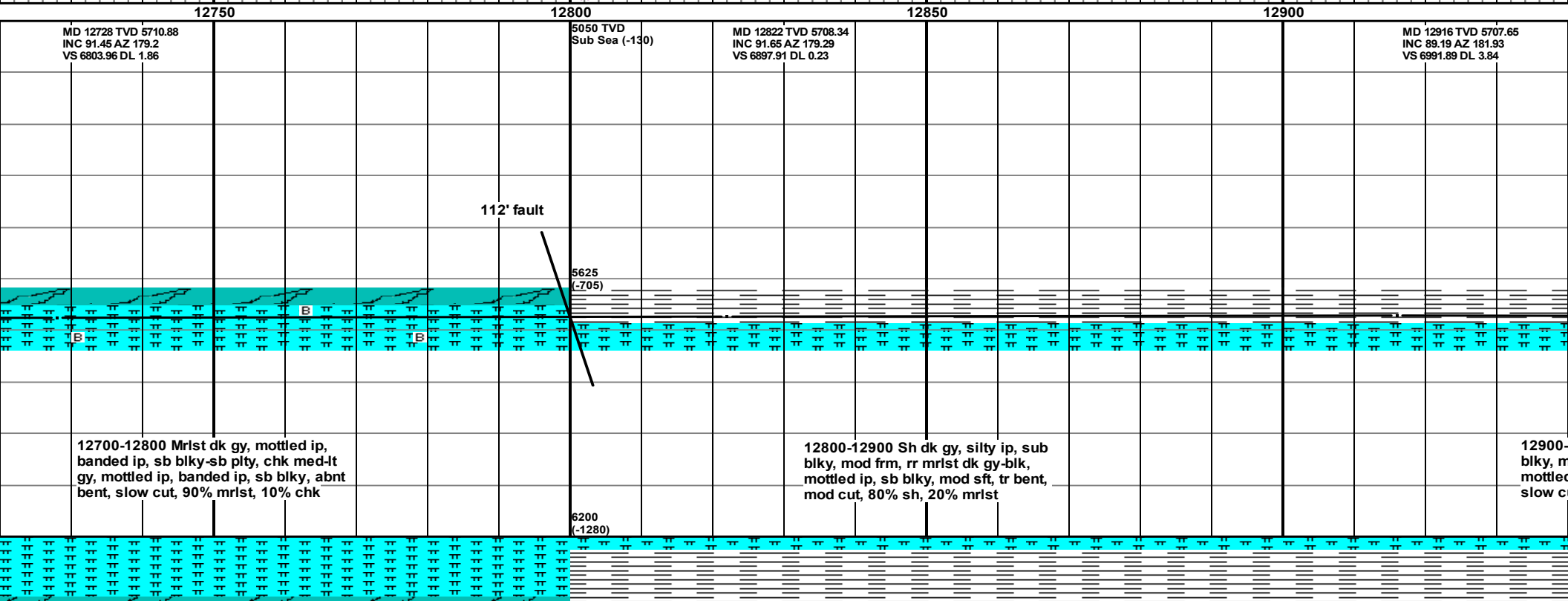
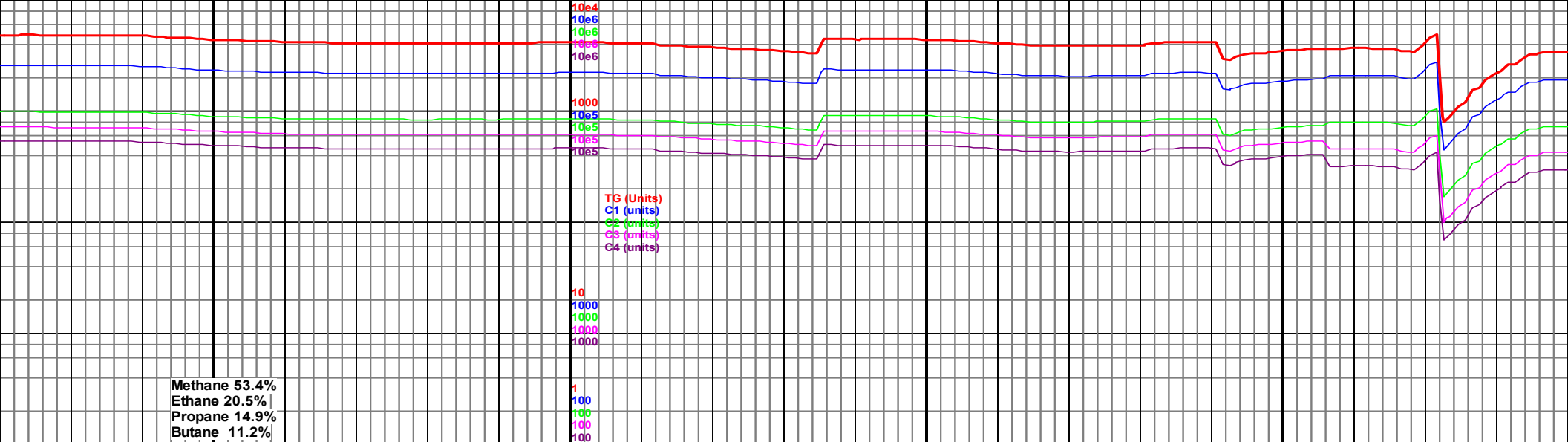


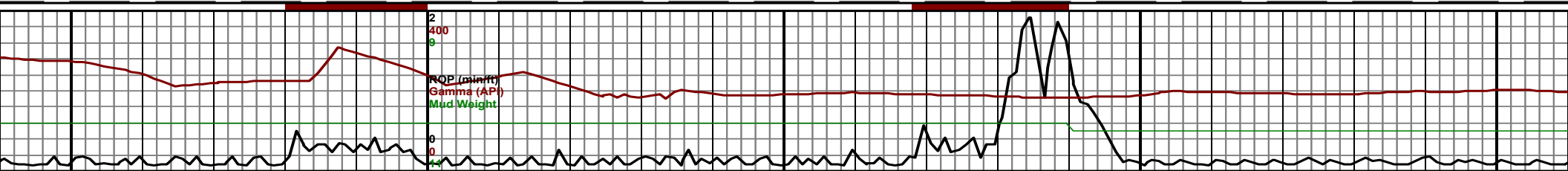
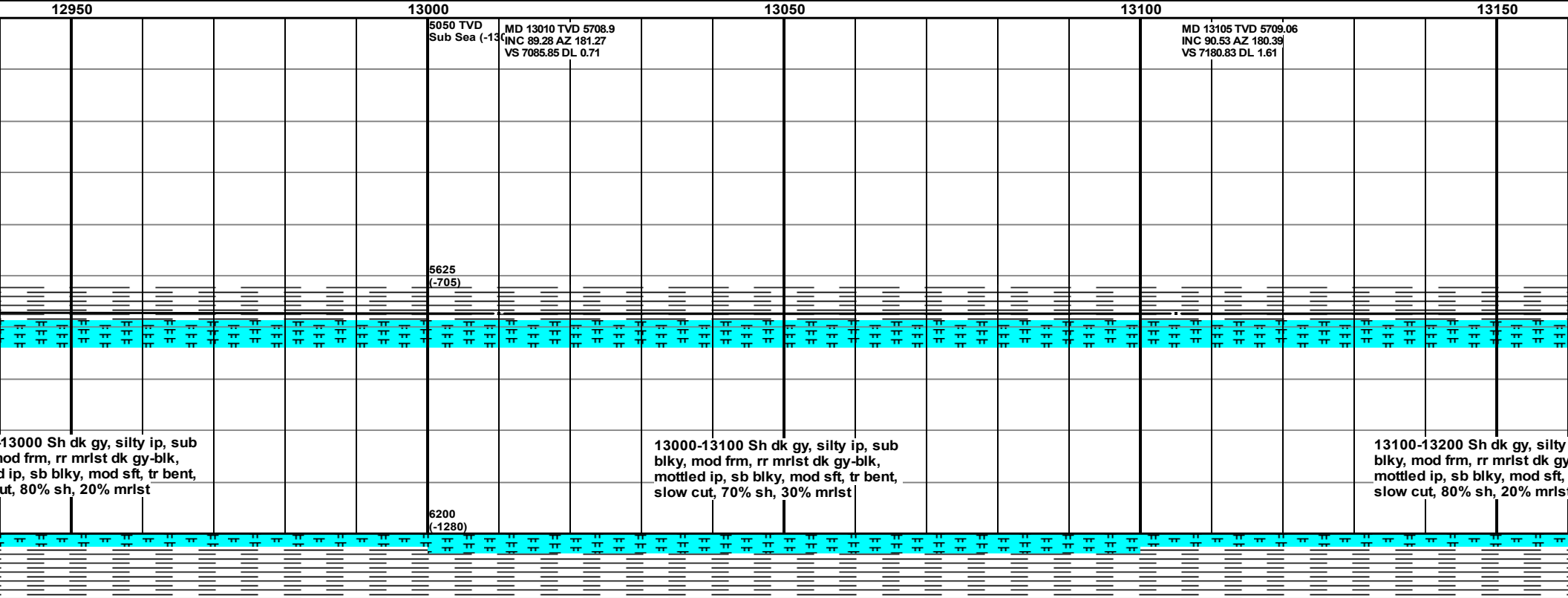
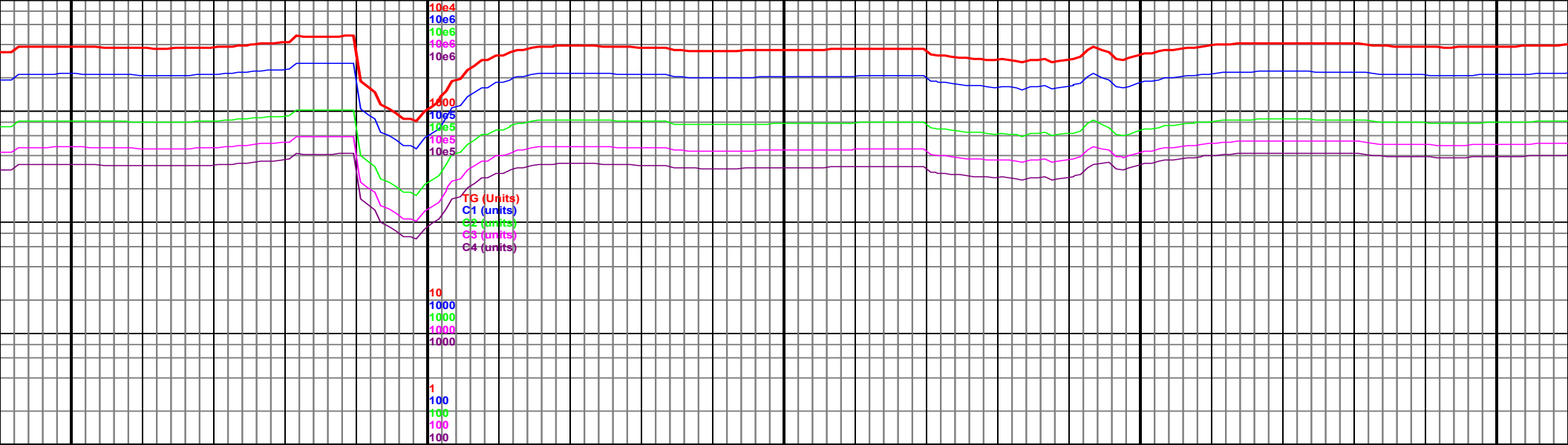


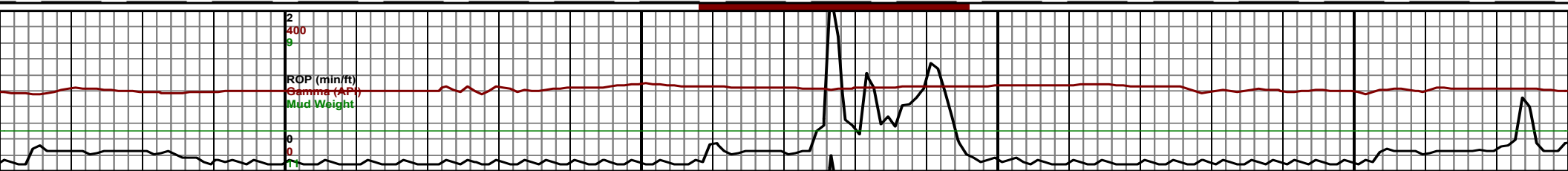
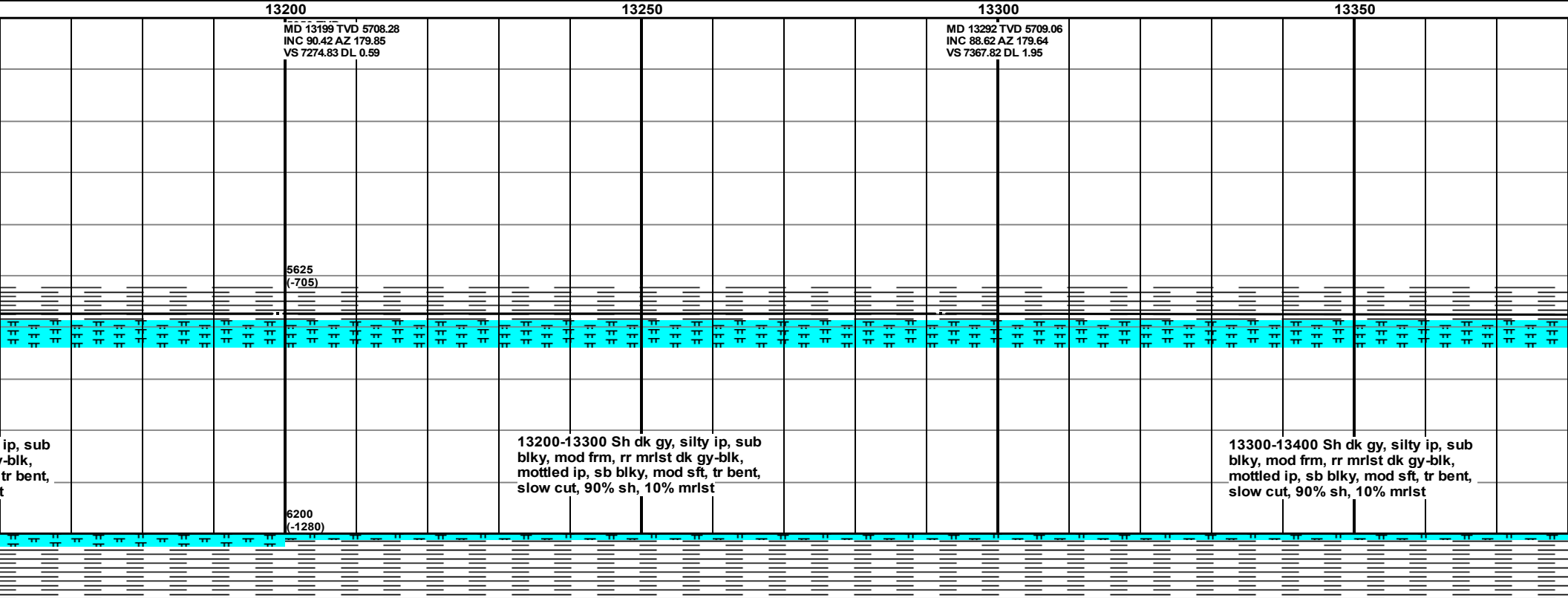
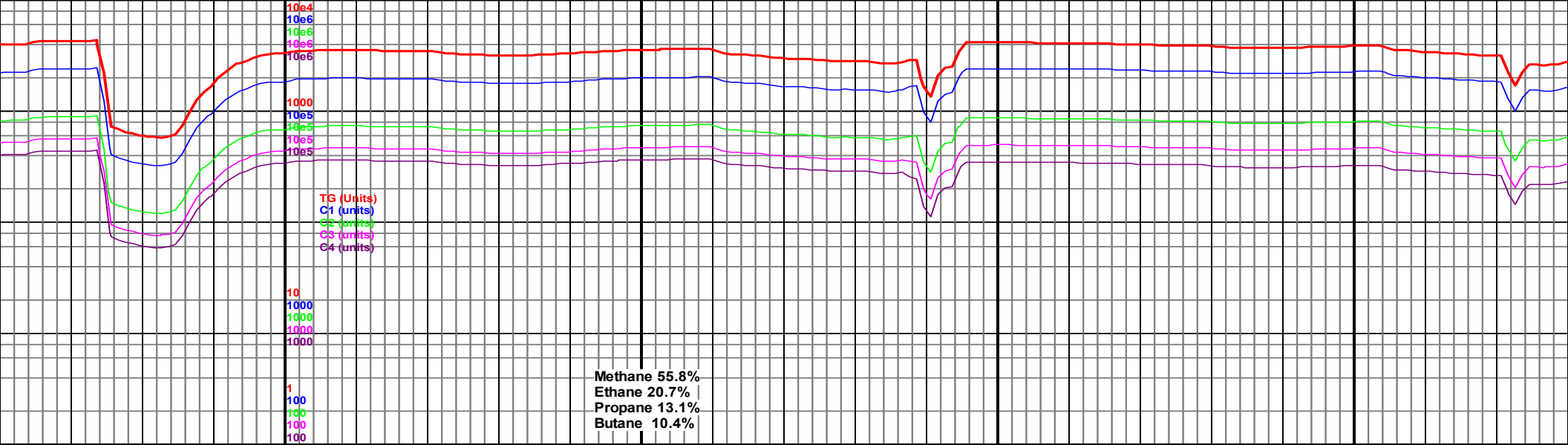
12500-12600 Mrlst dk gy, mottled ip, banded ip, sb blkgy-sb plty, chk med-lt gy, mottled ip, banded ip, sb blkgy, abnt bent, slow cut, 90% mrlst, 10% chk

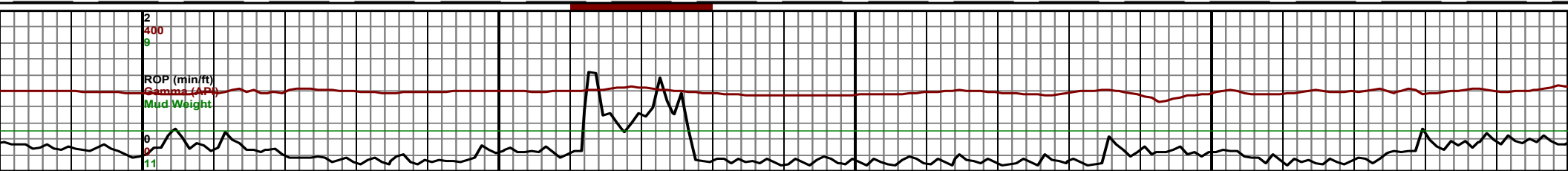
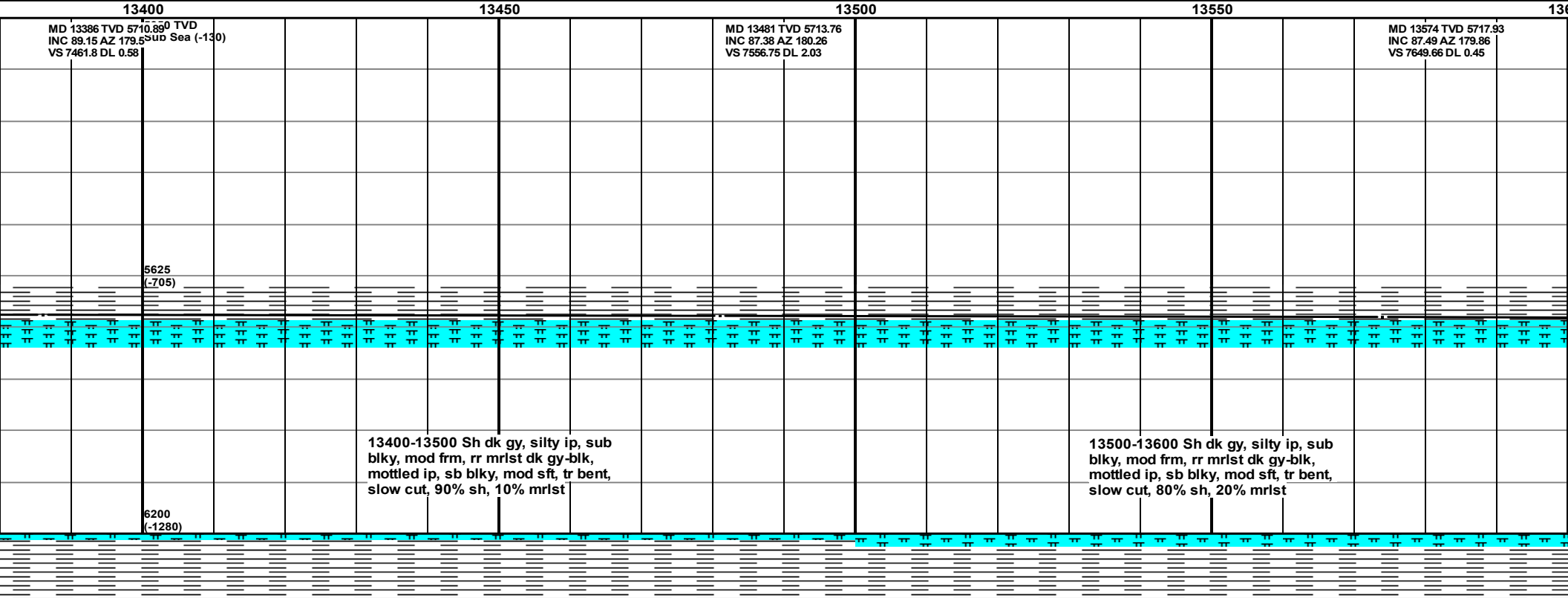
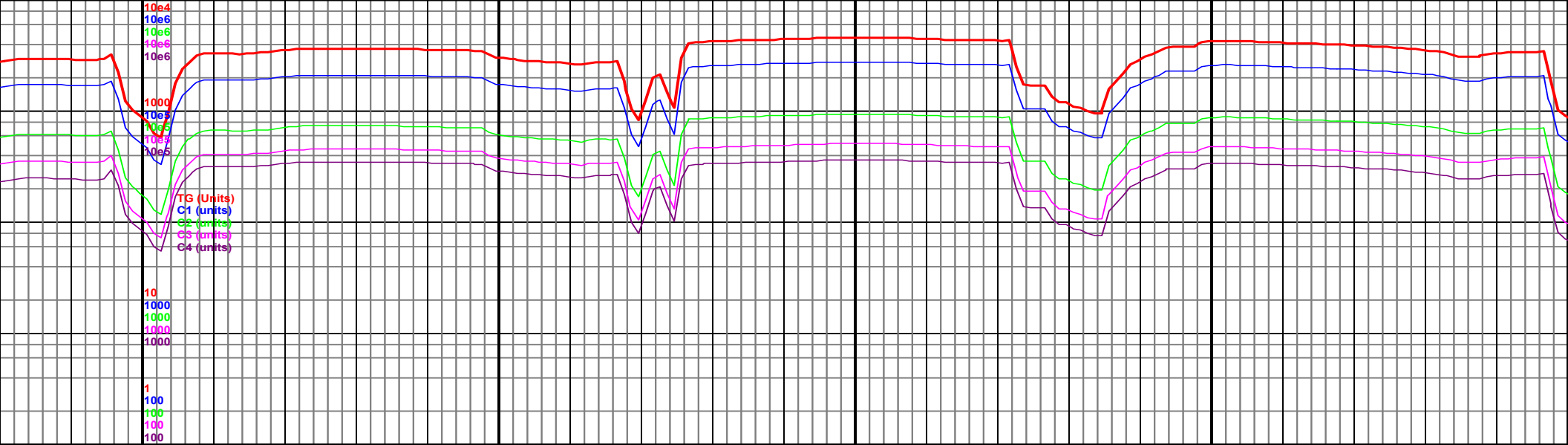
12600-12700 Mrlst dk gy, mottled ip, banded ip, sb blkgy-sb plty, chk med-lt gy, mottled ip, banded ip, sb blkgy, abnt bent, slow cut, 90% mrlst, 10% chk

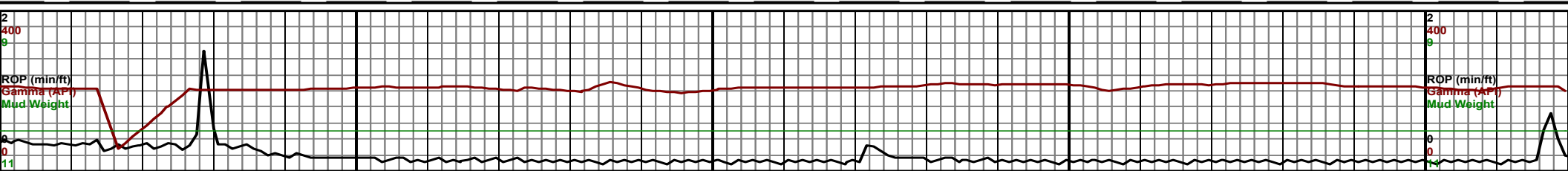
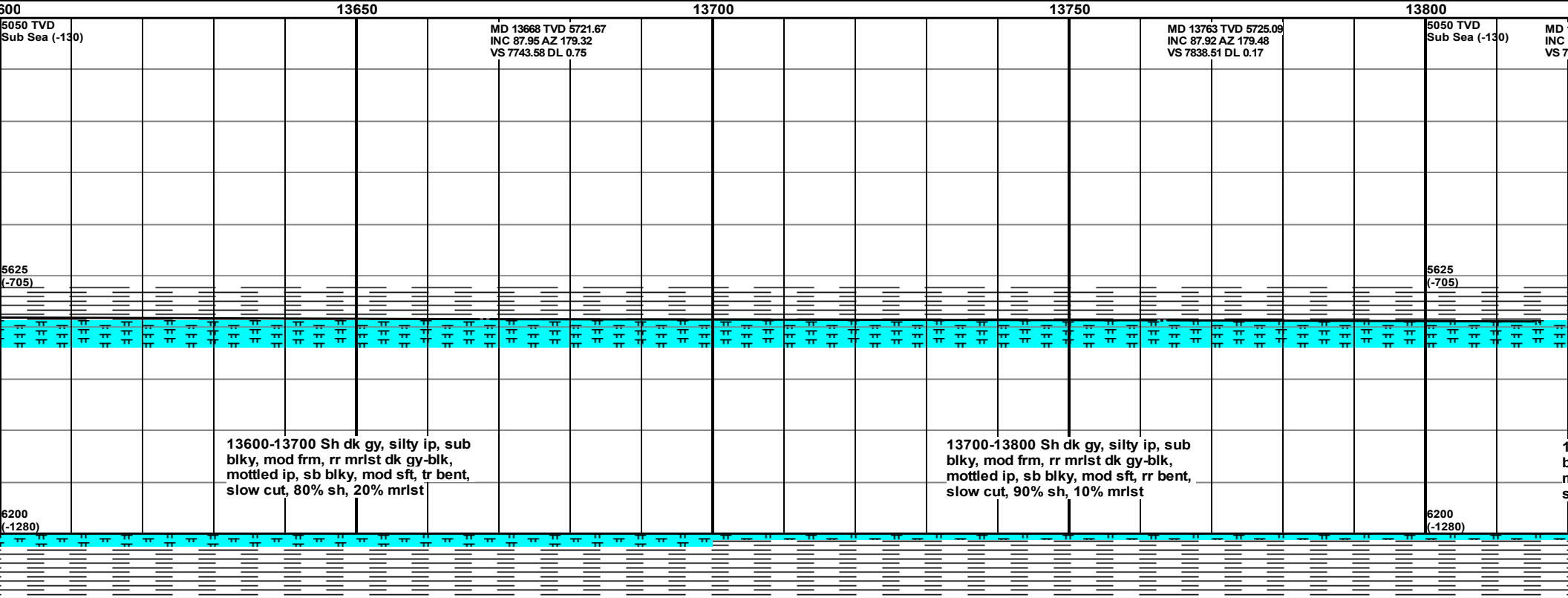
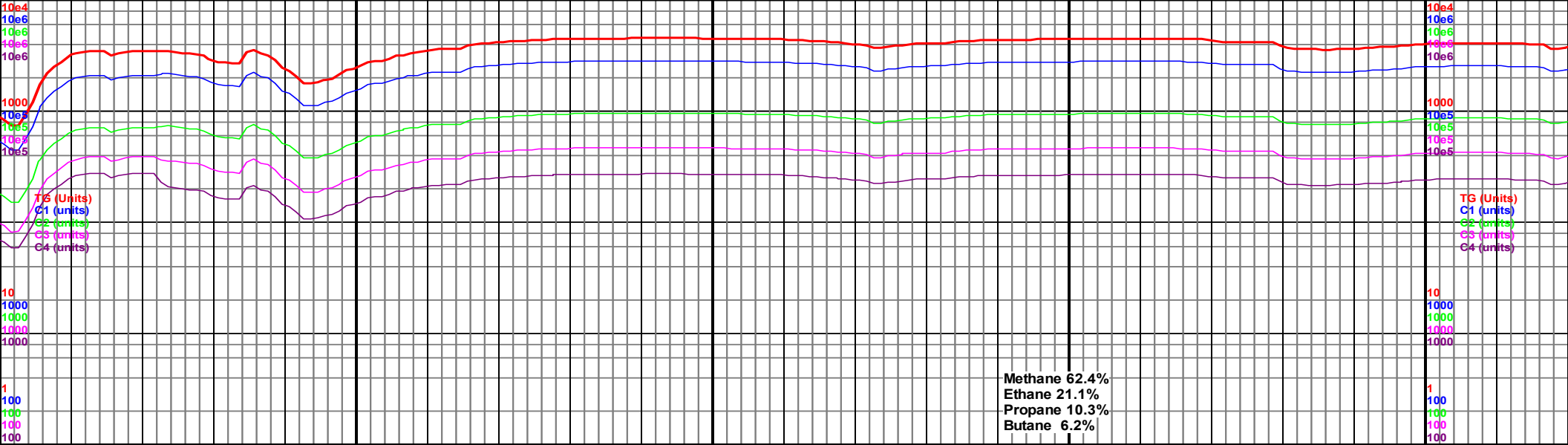


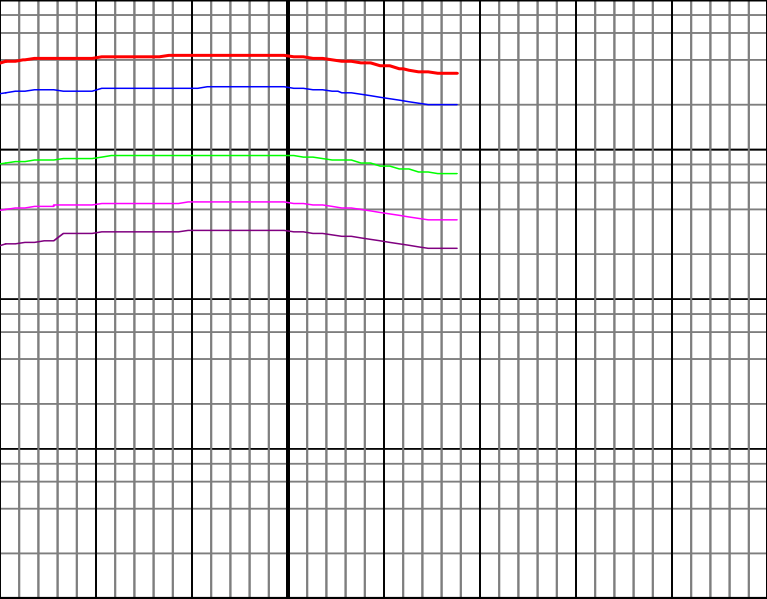












13850

13

13816 TVD 5727.06
87.81 AZ 179.21
891.47 DL 0.55

TD of 13870' MD reached at
22:50 on 4/15/2016.



3800-13870 Sh dk gy, silty ip, sub
blky, mod frm, rr mrlst dk gy-blk,
mottled ip, sb blky, mod sft, rr bent,
low cut, 90% sh, 10% mrlst

