




OIL AND GAS CONSERVATION COMMISSION
OF THE STATE OF COLORADO



NOTICE OF INTENTION TO DRILL

OIL & GAS

CONSERVATION COMMISSION


INSTRUCTIONS:

A notice of intention to drill a well shall be filed in duplicate on all Federal and Patented lands, and in triplicate on all State lands. Do not begin operations until approved copy has been received. It is mandatory that the proposed location comply with all rules and regulations of the Commission. Locate well on section grid in proper location, and indicate extent of lease. Unless operations are commenced within 180 days after the date of approval hereof, this approval to drill will become null and void.

Name of Operator The California Company Phone No. 2-5303
Address P. O. Box 1769 City Casper State Wyoming

How is liability secured: Well Bond (Attached) ☐; Blanket Bond ☒; Waiver ☐
(Check one)

Lease Name UPRR-Priddy
Well No. 4
Field Name Pierce Wildcat ☐
County Weld



Location SE SW Section 23 Township 8N Range 66W Meridian 6th P.M.
(quarter quarter)
638 feet from S Section line and 1981 feet from W Section Line
319 feet from N or S 910 feet from E or W

The well is located on: Patented land ☒ State land ☐ Federal land ☐


The well is located within a spaced area: Yes ☐ No ☒

Distance from proposed location to nearest property or lease line 3300 feet.
Distance from proposed location to nearest drilling unit line feet.

Objectives: Lyons Depth 9300'; Depth
Formation Estimate Formation Estimate

Proposed length of surface casing 400 feet.

REMARKS: Development well. Plan to use 9 5/8" - 5 1/2" - 2 1/2" tubular string.



I/We hereby swear (or affirm) that the statements herein made are a full and correct report.

APPROVED:

Date MAR 18 1957

A. J. Gerson
Director

Company The California Company Date 3/15/57

Address P.O. Box 1769, Casper, Wyo. Phone No. 2-5303

By R. J. Meier Title Area Supt.
Signature