

numbered locations of photos included
2019 Earth aerial image with shaded area
indicating extent of spreadfield



photo from location 075917 on labeled aerial with spreadfield outlined
looking north northwesterly from southwest corner of spreadfield



COGCC

40.14969, -104.89109, 4932.7ft, 332°

Jul 21, 2020 7:59:17 AM

photo from location 075917 on labeled aerial with spreadfield outlined
looking north northwesterly from southwest corner of spreadfield



photo from location 075917 on labeled aerial with spreadfield outlined
looking north from southwest corner of spreadfield



COGCC

40.14969, -104.89109, 4932.7ft, 0°

Jul 21, 2020 7:59:28 AM

photo from location 075917 on labeled aerial with spreadfield outlined
looking northeasterly from southwest corner of spreadfield



COGCC

40.14969, -104.89109, 4932.7ft, 39°

Jul 21, 2020 7:59:33 AM



photo from location 080144 on labeled aerial with spreadfield outlined
looking northwesterly from south center of spreadfield

COGCC

40.14977, -104.89086, 4924.5ft, 319°

Jul 21, 2020 8:01:44 AM

photo from location 080242 on labeled aerial with spreadfield outlined
looking northwesterly from southeast corner of spreadfield



COGCC

40.14983, -104.89055, 4913.9ft, 313°

Jul 21, 2020 8:02:42 AM

photo from location 080434 on labeled aerial with spreadfield outlined
looking north northwesterly from southeast corner of spreadfield



COGCC
40.14981, -104.89055, 4942.0ft, 329°
Jul 21, 2020 8:04:34 AM

photo from location 080647 on labeled aerial with spreadfield outlined
looking north from southeast side of spreadfield



COGCC
40.15006, -104.89062, 4906.6ft, 357°
Jul 21, 2020 8:06:47 AM




photo from location 080749 on labeled aerial with spreadfield outlined
looking north northeasterly from southeast side of spreadfield

COGCC
40.15034, -104.89079, 4914.4ft, 30°
Jul 21, 2020 8:07:59 AM




photo from location 080749 on labeled aerial with spreadfield outlined
looking north from southeast side of spreadfield with emergent wetland
at upper left

COGCC
40.15034, -104.89079, 4923.5ft, 355°
Jul 21, 2020 8:08:04 AM

photo from location 081009 on labeled aerial with spreadfield outlined
looking west northwest from middle of east side of spreadfield



COGCC

40.15043, -104.89059, 4922.8ft, 291°

Jul 21, 2020 8:10:09 AM




photo from location 081234 on labeled aerial with spreadfield outlined
looking west southwest from middle of east side of spreadfield

COGCC
40.15058, -104.89087, 4927.6ft, 242°
Jul 21, 2020 8:12:34 AM

photo from location 081234 on labeled aerial with spreadfield outlined
looking west from middle of east side of spreadfield



COGCC
40.15058, -104.89087, 4927.7ft, 270°
Jul 21, 2020 8:12:38 AM



photo from location 081515 on labeled aerial with spreadfield outlined
looking northwest from east side of spreadfield with emergent wetland in upper portion of photo

COGCC
40.15061, -104.89103, 4931.7ft, 307°
Jul 21, 2020 8:15:15 AM



photo from location 081830 on labeled aerial with spreadfield outlined
looking north northeast from northeast side of spreadfield with emergent wetland in upper portion of photo

COGCC
40.15072, -104.89155, 4925.9ft, 21°
Jul 21, 2020 8:18:30 AM

photo from location 081838 on labeled aerial with spreadfield outlined
looking southwest from northeast side of spreadfield



COGCC

40.15075, -104.89153, 4929.3ft, 230°

Jul 21, 2020 8:18:38 AM



photo from location 081838 on labeled aerial with spreadfield outlined
looking south from northeast side of spreadfield
Freshwater pond surrounded by freshwater forested shrub wetland in upper portion of photo

COGCC
40.15075, -104.89154, 4923.8ft, 183°
Jul 21, 2020 8:18:41 AM



photo from location 082055 on labeled aerial with spreadfield outlined
looking southeast from northeast corner of spreadfield

COGCC
40.15082, -104.8918, 4917.9ft, 130°
Jul 21, 2020 8:20:55 AM



photo from location 082055 on labeled aerial with spreadfield outlined
looking south from northeast corner of spreadfield

COGCC
40.15083, -104.8918, 4927.2ft, 170°
Jul 21, 2020 8:20:59 AM

photo from location 082232 on labeled aerial with spreadfield outlined
looking southeast from northwest corner of spreadfield



COGCC

40.15061, -104.89202, 4923.0ft, 137°

Jul 21, 2020 8:22:32 AM

photo from location 082232 on labeled aerial with spreadfield outlined
looking east southeast from northwest corner of spreadfield



COGCC

40.15061, -104.89203, 4920.6ft, 107°

Jul 21, 2020 8:22:36 AM