

## Annotation Report

# Vetting Production Facility

## #449583







Report created on June 26, 2020




**Captured:** June 24, 2020



## Location

Label	Title	Elevation	Coordinates
1 	Gas Sales Custody Transfer	1.17 ft	40.40202, -104.6532
2 	Lease Automated Custody Transfer	7.03 ft	40.40231, -104.65235
3 	Separator Berms- SE Corner	-1.81 ft	40.40183, -104.65306
4 	Southeast Berm (Production and Produced Water Tanks)	-2.52 ft	40.40244, -104.65217

## Area

Label	Title	Area	Surface Area
5 	Metal Berms (Production and Produced Water Tanks).	7575 ft2	0.459 acres
6 	Metal Berms, Lube Oil PBV	208 ft2	231 ft2
7 	Separator Metal Berms	0.285 acres	0.544 acres



**Count** .:

Label	Title	Quantity
8	400 BBL AST. Crude Oil	8
9	400 BBL Fiberglass Tank - Produced Water	2
10	48" Emission Control Device	1
11	50 BBL Concrete Produced Water Vault	2
12	60" Emission Control Device	2
13	Automation RTU	2
14	Bulk Separator	1
15	Compressor(s)	2
16	Electrical - Automation Equipment	8
17	Fluid Knock Out	4
18	Gas Meter Run	3
19	HZ HLP Separator(s)	11
20	Lube Oil Containment	2
21	Lube Oil PBV, Concrete. 50 BBLS	2
22	Process Air & MCU Room	1
23	Untitled	2
24	Vapor Recovery Tower	1
25	Vapor Recovery Tower	1
26	Vertical Separator(s)	2



