



Inspection Photos
Facility ID 324766
Remediation Project #6938
Inspection Date: 6/3/2020
All Photos taken by Kris Neidel

Photo #1 Sign at entrance to location. Location was fenced, gate was closed.



COLORADO
Oil & Gas Conservation
Commission
Department of Natural Resources

Inspection Photos
Facility ID 324766
Remediation Project #6938
Inspection Date: 6/3/2020
All Photos taken by Kris Neidel



Photo #2 location overview. Photo from just inside gate.





Inspection Photos
Facility ID 324766
Remediation Project #6938
Inspection Date: 6/3/2020
All Photos taken by Kris Neidel

Photo #3 box observed on Northwest side of location.



COLORADO
Oil & Gas Conservation
Commission
Department of Natural Resources


Inspection Photos
Facility ID 324766
Remediation Project #6938
Inspection Date: 6/3/2020
All Photos taken by Kris Neidel



Photo #4 close up of box seen in photo #3. Equipment not necessary for production should be removed.



COLORADO
Oil & Gas Conservation
Commission
Department of Natural Resources



Inspection Photos
Facility ID 324766
Remediation Project #6938
Inspection Date: 6/3/2020
All Photos taken by Kris Neidel

Photo #5 Wellhead and chemical totes. Well was SI at time of inspection.



COLORADO
Oil & Gas Conservation
Commission
Department of Natural Resources

Inspection Photos
Facility ID 324766
Remediation Project #6938
Inspection Date: 6/3/2020
All Photos taken by Kris Neidel



Photo #6 Chemical tote at wellhead.



COLORADO
Oil & Gas Conservation
Commission
Department of Natural Resources



Inspection Photos
Facility ID 324766
Remediation Project #6938
Inspection Date: 6/3/2020
All Photos taken by Kris Neidel

Photo #7 Flare on south west side of pad. Well was SI at time of inspection, flare not lit.




Inspection Photos
Facility ID 324766
Remediation Project #6938
Inspection Date: 6/3/2020
All Photos taken by Kris Neidel

Photo #8 Tank Battery.




COLORADO
Oil & Gas Conservation
Commission
Department of Natural Resources



Inspection Photos
Facility ID 324766
Remediation Project #6938
Inspection Date: 6/3/2020
All Photos taken by Kris Neidel

Photo #9 West side tank heaters, tanks and secondary containment.





Inspection Photos
Facility ID 324766
Remediation Project #6938
Inspection Date: 6/3/2020
All Photos taken by Kris Neidel

Photo #10 center of tanks



Inspection Photos
Facility ID 324766
Remediation Project #6938
Inspection Date: 6/3/2020
All Photos taken by Kris Neidel

Photo #11 Trash Can near tank battery.




COLORADO
Oil & Gas Conservation
Commission
Department of Natural Resources



Inspection Photos
Facility ID 324766
Remediation Project #6938
Inspection Date: 6/3/2020
All Photos taken by Kris Neidel

Photo #12 Trash and water in can.





Inspection Photos
Facility ID 324766
Remediation Project #6938
Inspection Date: 6/3/2020
All Photos taken by Kris Neidel

Photo #13 east side of tank battery.



Inspection Photos

Facility ID 324766

Remediation Project #6938

Inspection Date: 6/3/2020


All Photos taken by Kris Neidel



Photo #14 over view of treater building, propane tank and fuel tank



COLORADO
Oil & Gas Conservation
Commission
Department of Natural Resources



Inspection Photos
Facility ID 324766
Remediation Project #6938
Inspection Date: 6/3/2020
All Photos taken by Kris Neidel

Photo #15 Inside treater building.

Inspection Photos
Facility ID 324766
Remediation Project #6938
Inspection Date: 6/3/2020
All Photos taken by Kris Neidel



Photo #16 Fuel storage tank.



Inspection Photos
Facility ID 324766
Remediation Project #6938
Inspection Date: 6/3/2020
All Photos taken by Kris Neidel

Photo #17 Photo taken with treater directly behind camera.



COLORADO
Oil & Gas Conservation
Commission
Department of Natural Resources



Inspection Photos
Facility ID 324766
Remediation Project #6938
Inspection Date: 6/3/2020
All Photos taken by Kris Neidel

Photo #18 The impacted area from REM project 6938 was walked, no obvious remaining impact was observed; no oil or dead vegetation.



COLORADO
Oil & Gas Conservation
Commission
Department of Natural Resources



Inspection Photos
Facility ID 324766
Remediation Project #6938
Inspection Date: 6/3/2020
All Photos taken by Kris Neidel

Photo #19 two track that is seen on aerial going to the south south-east

Inspection Photos

Facility ID 324766

Remediation Project #6938

Inspection Date: 6/3/2020

All Photos taken by Kris Neidel



Photo #20 The impacted area from REM project 6938 was walked, no obvious remaining impact was observed; no oil or dead vegetation.



COLORADO
Oil & Gas Conservation
Commission
Department of Natural Resources



Inspection Photos
Facility ID 324766
Remediation Project #6938
Inspection Date: 6/3/2020
All Photos taken by Kris Neidel

Photo #21 18 The impacted area from REM project 6938 was walked, no obvious remaining impact was observed; no oil or dead vegetation.



COLORADO
Oil & Gas Conservation
Commission
Department of Natural Resources



Inspection Photos
Facility ID 324766
Remediation Project #6938
Inspection Date: 6/3/2020
All Photos taken by Kris Neidel

Close up of Photo #22 Photo taken from pad (near wellhead) looking north. There is a pile of soil off the location on the north side of fence, it is unknown at this time what this soil pile is.

Inspection Photos

Facility ID 324766

Remediation Project #6938

Inspection Date: 6/3/2020

All Photos taken by Kris Neidel



Close up of Photo #22 Photo taken from pad (near wellhead) looking north. There is a pile of soil off the location on the north side of fence, it is unknown at this time what this soil pile is.



COLORADO
Oil & Gas Conservation
Commission
Department of Natural Resources