






Legend

-  Direction of Surface Flow
-  Soil Sample Location
-  Est. Excavation Boundary (30' x 15')

ID	Lat	Long	Depth (ft.)
East	40.124085	-105.00953	5
West	40.123980	-105.00967	5
North	40.124101	-105.00958	5
South	40.123972	-105.00961	5
Floor	40.124037	-105.00956	5

Date:	May 2020
Designed By:	K.P. Kauffman Co.
Drawn By:	MWK



K.P. Kauffman Company, Inc.
1675 Broadway, Suite 2800
Denver CO, 80202

K.P. Kauffman Company, Inc.
Facility #4 West A Consolidation Flowline Release
NESW, Section 21, Township 2 North, Range 68 West
Weld County, Colorado

Figure #1
Site Map