

Baker Hughes				LWD REALTIME LOG			
				Azimuthal Gamma Ray Gamma Ray			
Scale:		Company: Enerplus Resources		Well: Weyburn 7-66-3-10-8C			
Measured Depth		Field: DJ Basin					
Depth Reference:		Country: Colorado		Country: United States			
Driller's Depth		State:		Colorado			
Status:		Surface Location:		40° 36' 45.612" N 104° 45' 28.433" W		Other Services:	
API No: 05123461380000		Longitude:				Directional	
Job ID: 110229178		SEC: 34 TWN: 8N RGE: 66W					
Permanent Datum (P.D.): Mean Sea Level		Elevation: Above P.D.:		0.00 ft 5020.00 ft		Elev. KB: 5020.00 ft Elev. DF: 4993.00 ft Elev. GL:	
Log Measured From: Rig Floor							
Dates		Interval		Magnetic Field Reference			
From: 2020-01-30		Drilled (ft)		Logged (ft)		Azi Reference North: True Dip Angle: (deg) 66.94	
To: 2020-02-03		Top: 1673.00		Top: 1673.00		Total Magnetic Field Strength: (nT) 52215	
Spud: 2020-01-30		Bottom: 17358.00		Bottom: 17345.00		Mag to Reference North Correction: (deg) 7.88	
Borehole Record				Casing Record			
Hole Size (in)		From (ft)		To (ft)		Size (in)	
13.500		27.00		1673.00		9.625	
8.500		1673.00		17358.00		36.00	
						27.00	
						1658.00	

(C) 2019 Baker Hughes Company - All rights reserved. Baker Hughes Company and its affiliates ("BHC") provides this information on an "as is" basis for general information purposes and believes it to be accurate as of the date of publication. BHC does not make any representation as to the accuracy or completeness of the information and makes no warranties of any kind, specific, implied or oral, to the fullest extent permissible by law, including those of merchantability and fitness for a particular purpose or use. BHC hereby disclaims any and all liability for any direct, indirect, consequential or special damages, claims for lost profits, or third party claims arising from the use of the information, whether a claim is asserted in contract, tort, or otherwise. The BHC logo is a trademark of Baker Hughes Company.

Log Run Summary

Run No	Bit Run No.	Bit Size (in)	Bit Type	Bit Gauge Length (in)	Assembly Type	Logged Interval		Bit Depth Interval		Date / Time		Circ. Hours (h)
						Top (ft)	Bottom (ft)	From (ft)	To (ft)	Start Logging	End Logging	
1	1	8.500	PDC	3.00	Rotary Steerable	1673.00	2735.00	1673.00	2749.00	2020-01-30 16:35	2020-01-30 21:55	5.16
2	2	8.500	PDC	3.00	Rotary Steerable	2735.00	7706.00	2749.00	7720.00	2020-01-31 01:54	2020-02-01 00:38	19.37
3	3	8.500	PDC	3.00	Rotary Steerable	7706.00	17345.00	7720.00	17358.00	2020-02-01 08:32	2020-02-03 23:05	60.83

Crew

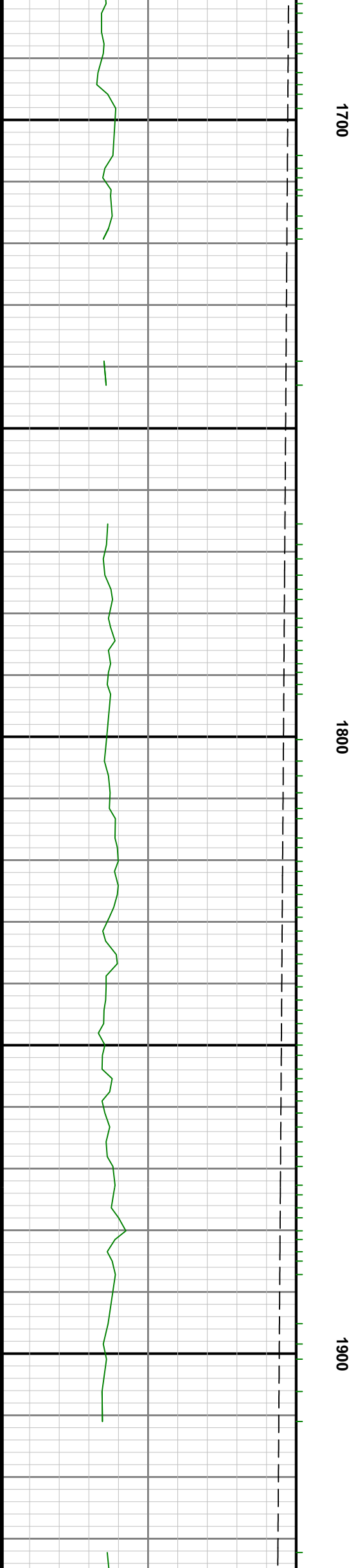
Name	Arrive Wellsite	Depart Wellsite	Name	Arrive Wellsite	Depart Wellsite	Name	Arrive Wellsite	Depart Wellsite
John Moisan	2020-01-30	2020-02-05						

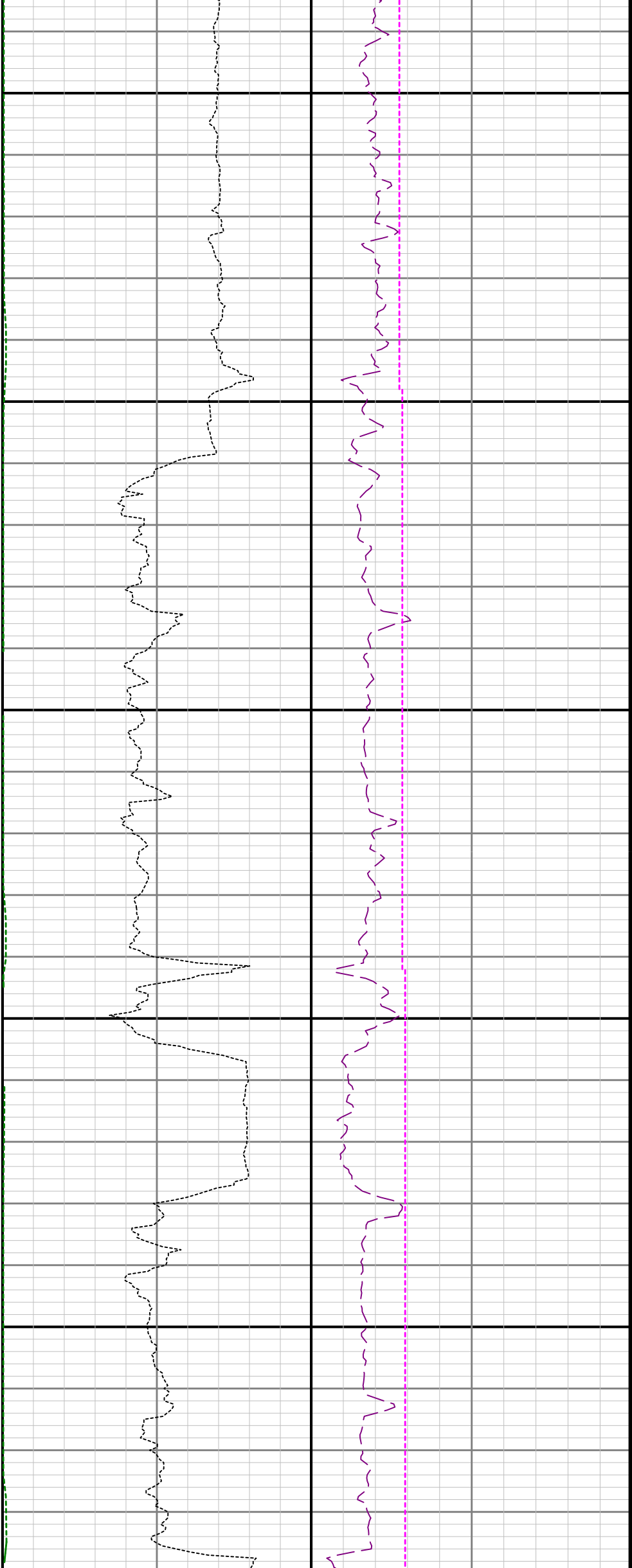
Mud Properties Record

Date / Time	Run No.	Depth (ft)	Mud Type	Density (ppg)	Viscosity (cP)	pH	Fluid Loss (cm3)	Oil / Water	Source	Total Chlorides (ppm)	K+ (%)
2020-01-30 14:00	1	1673.00	Diesel-Oil Based Mud	9.4	14	0	18.0	74.2/18.5	Active Pit	44762	0.00
2020-01-31 04:00	2	3709.00	Diesel-Oil Based Mud	9.4	15	0	18.0	74.25/18.5	Active Pit	46314	0.00
2020-01-31 15:30	2	6651.00	Diesel-Oil Based Mud	9.5	16	0	15.0	75/17.5	Active Pit	43810	0.00
2020-02-01 04:30	3	7720.00	Diesel-Oil Based Mud	9.5	12	0	15.0	75.5/17.5	Active Pit	43810	0.00
2020-02-01 14:00	3	8344.00	Diesel-Oil Based Mud	9.6	13	0	14.0	75.25/17.5	Active Pit	44762	0.00
2020-02-02 04:00	3	10000.00	Diesel-Oil Based Mud	9.6	14	0	14.0	74.5/18	Active Pit	44762	0.00
2020-02-02 15:00	3	11837.00	Diesel-Oil Based Mud	9.8	20	0	13.0	73.5/17.5	Active Pit	45238	0.00
2020-02-03 04:00	3	14690.00	Diesel-Oil Based Mud	9.8	20	0	13.0	73.5/17	Active Pit	44762	0.00
2020-02-03 15:30	3	16036.00	Diesel-Oil Based Mud	9.9	22	0	13.0	73.25/17	Active Pit	44286	0.00
2020-02-04 04:00	3	17358.00	Diesel-Oil Based Mud	9.9	22	0	13.0	73.25/17	Active Pit	43810	0.00

Equipment and Service Data

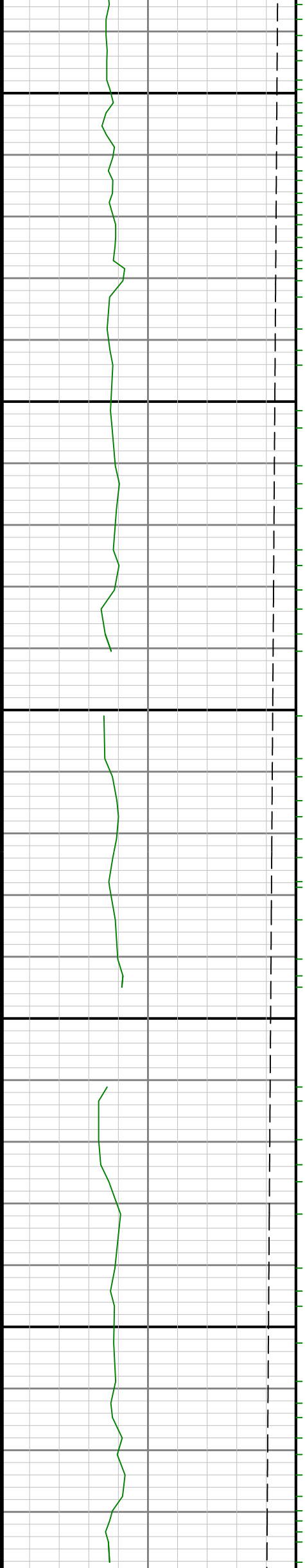
Run No.	Tool	Serial Number	Measurement	Sensor Offset (ft)	Bit Offset (ft)	Max O.D. (in)	Min I.D. (in)
---------	------	---------------	-------------	--------------------	-----------------	---------------	---------------

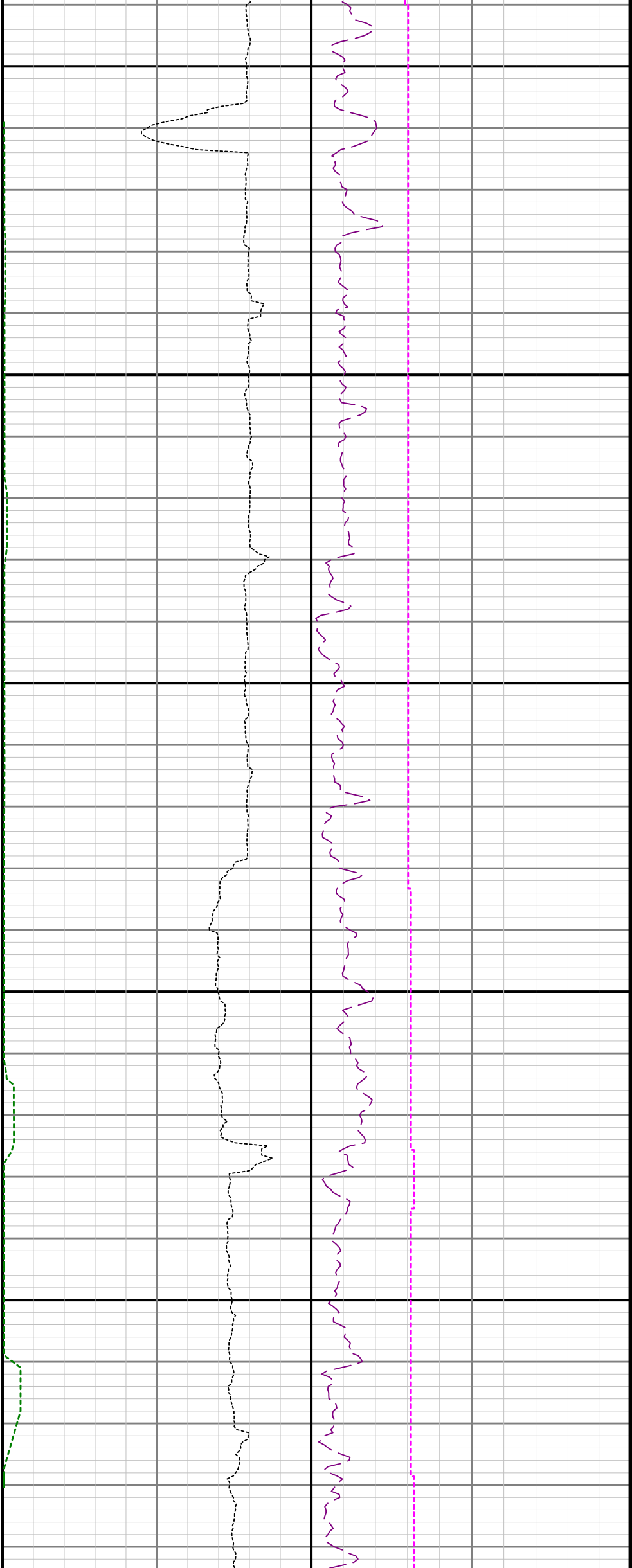




2000

2100

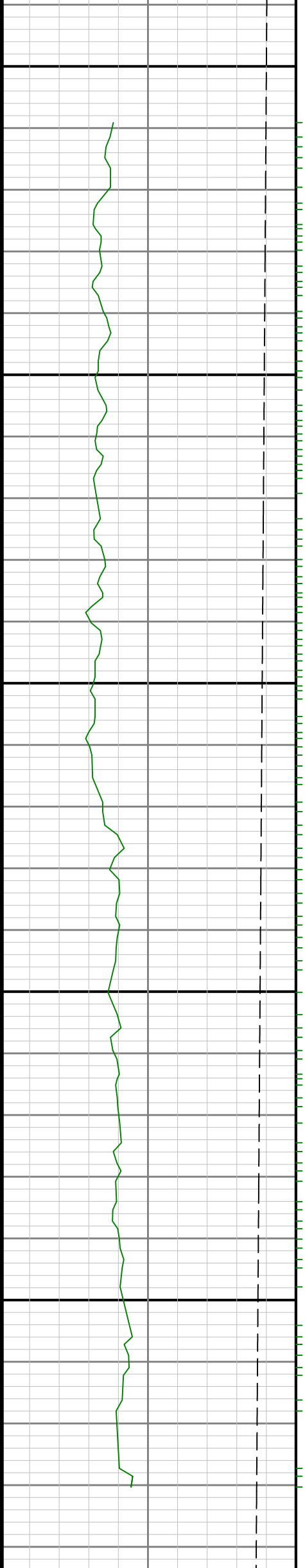


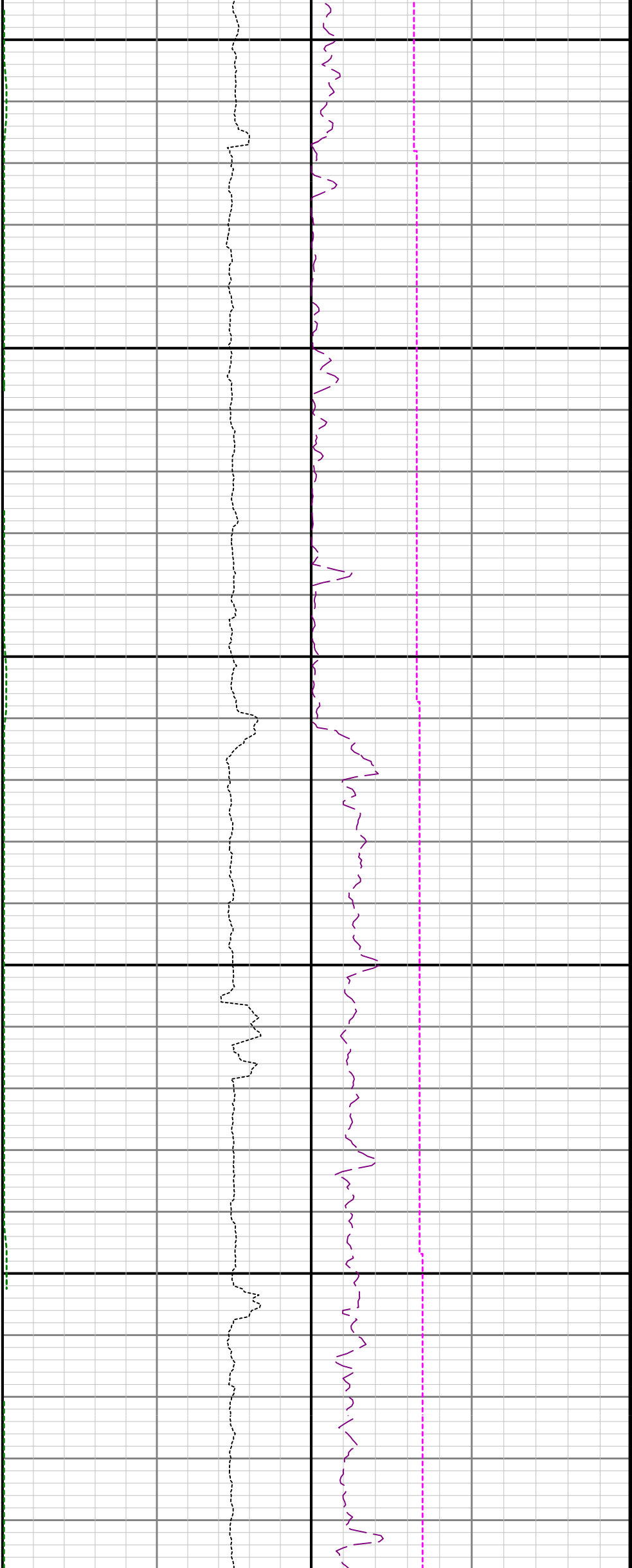


2200

2300

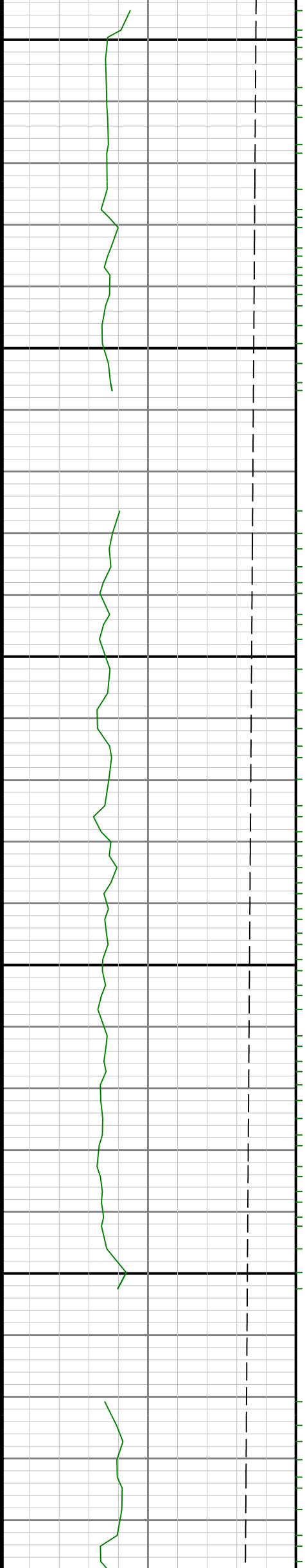
2400

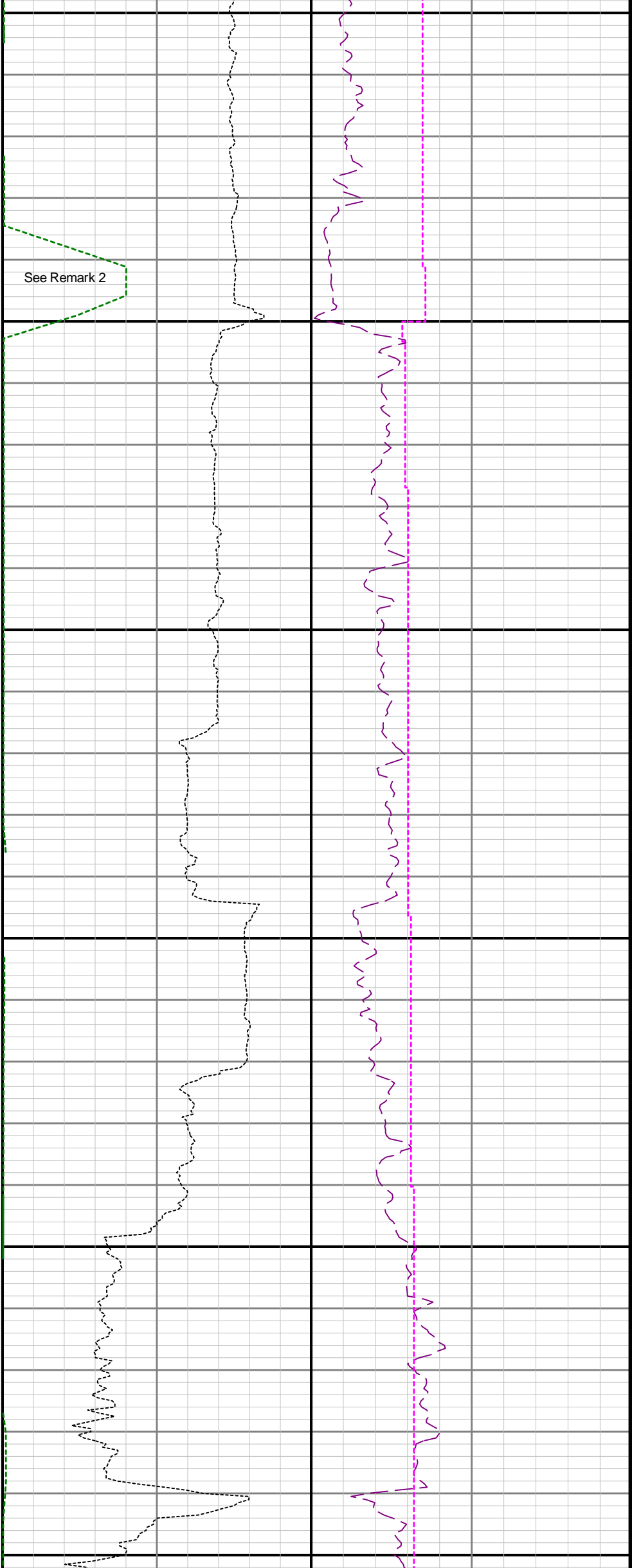




2500

2600





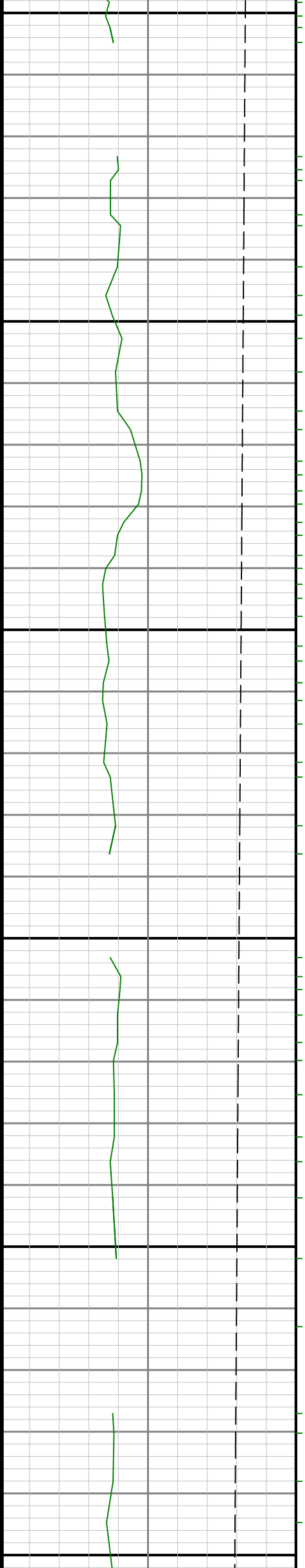
R1 < R2

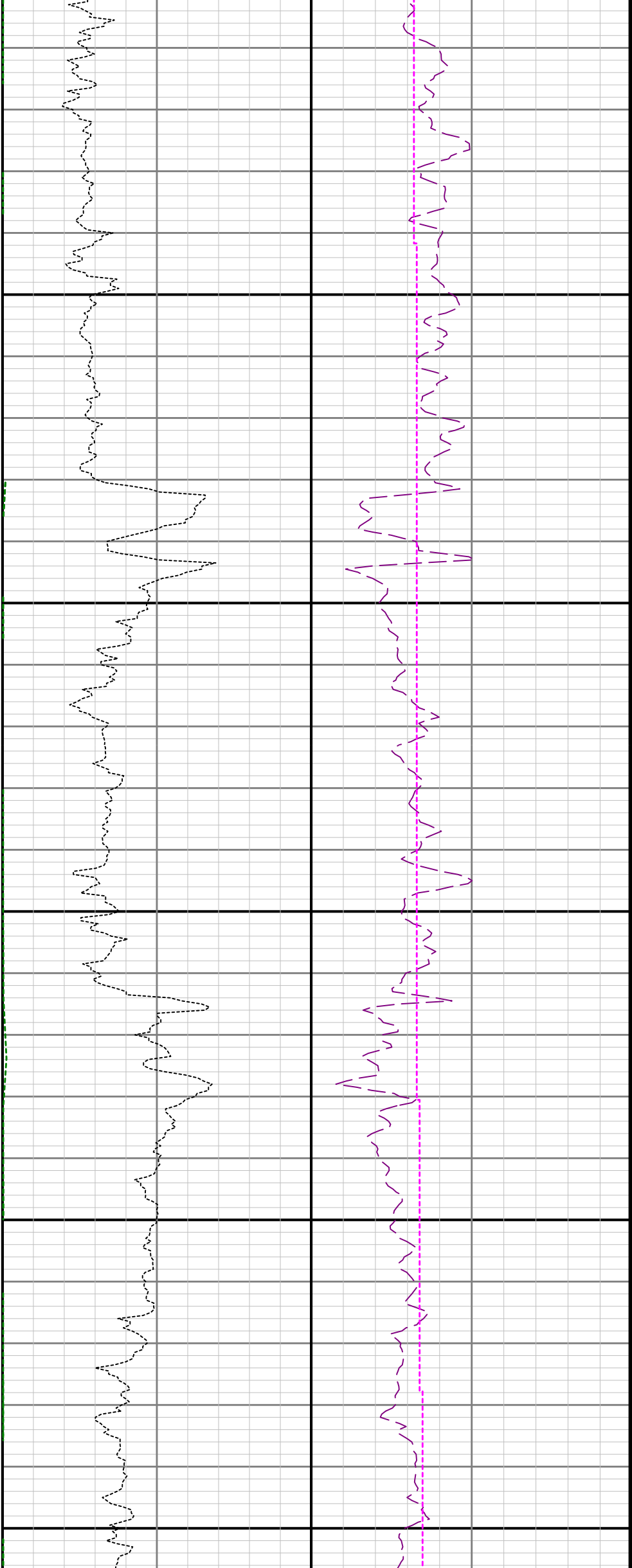
See Remark 2

2700

2800

2900

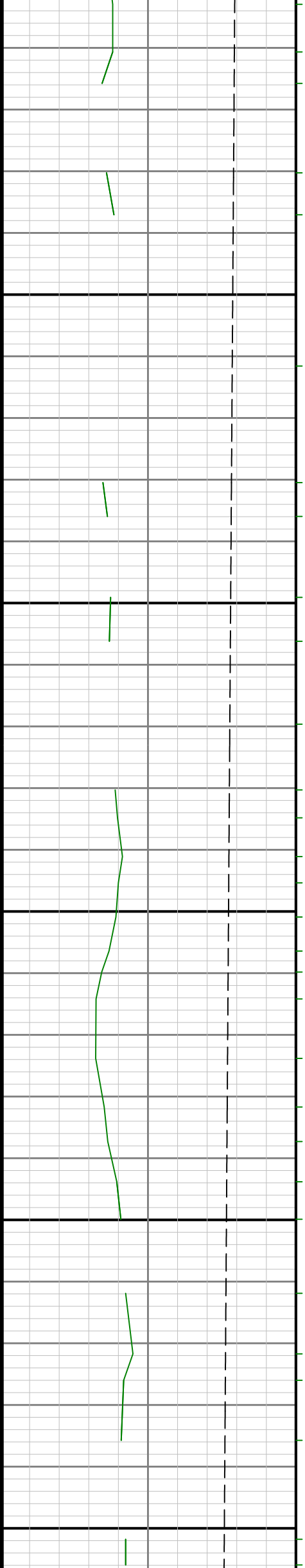


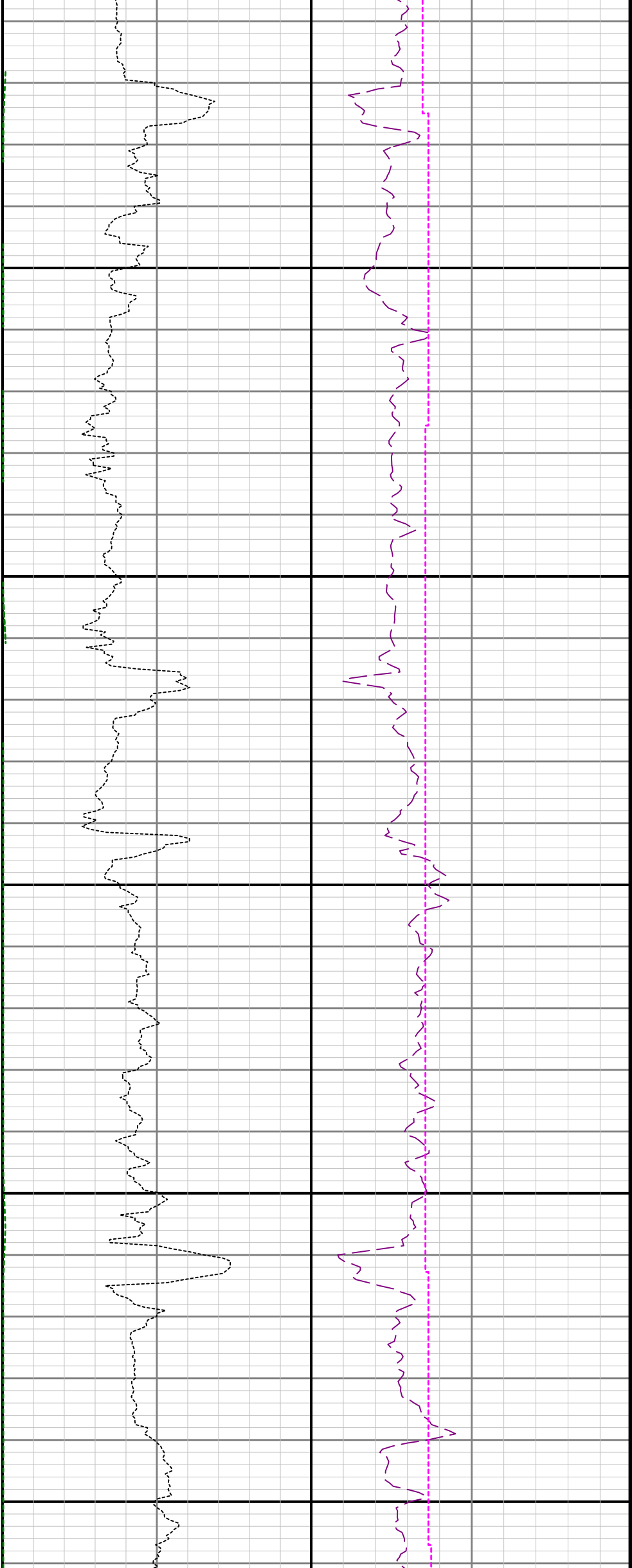


3000

3100

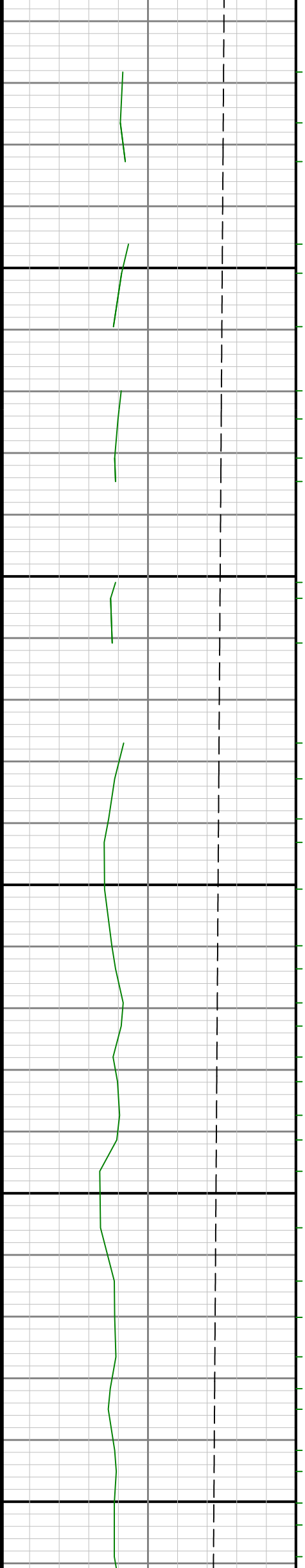
3200

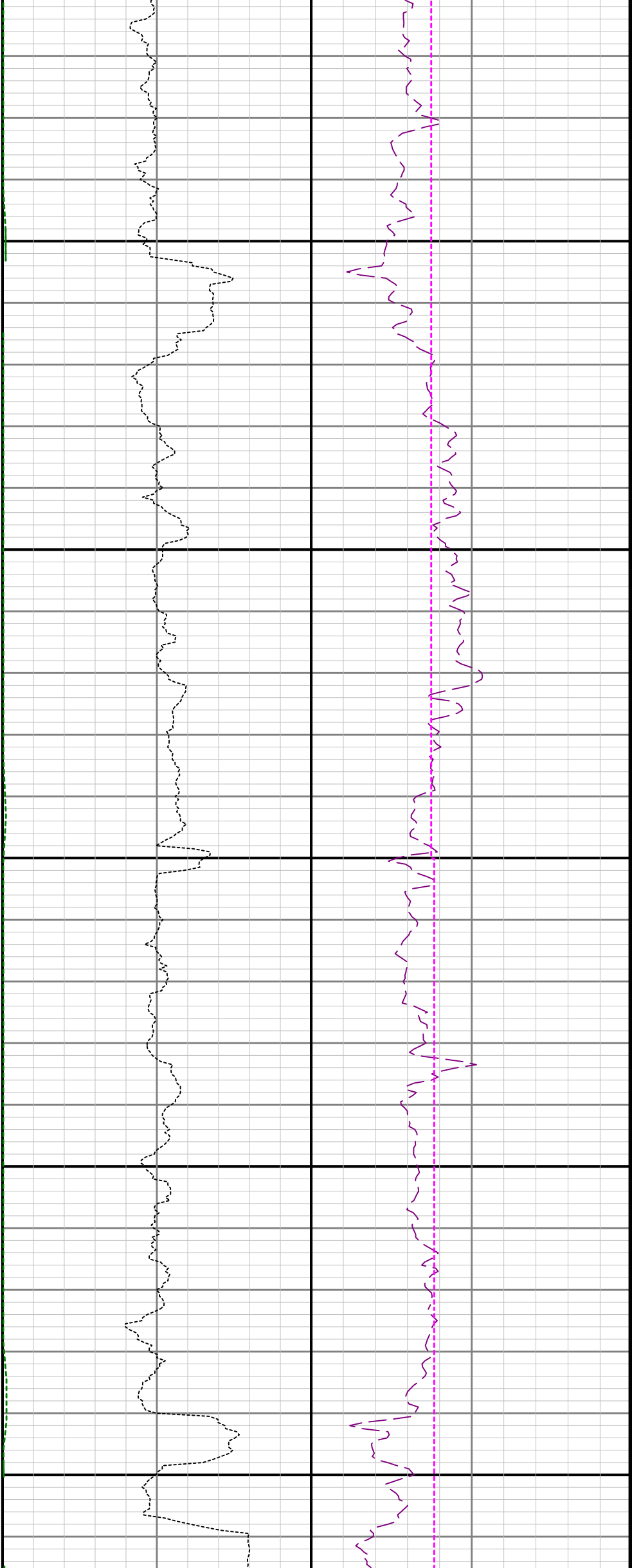




3300

3400

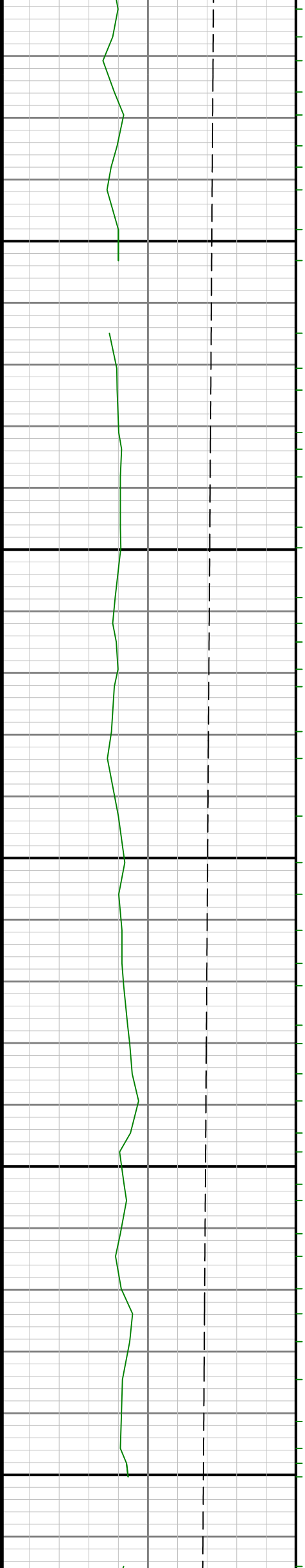


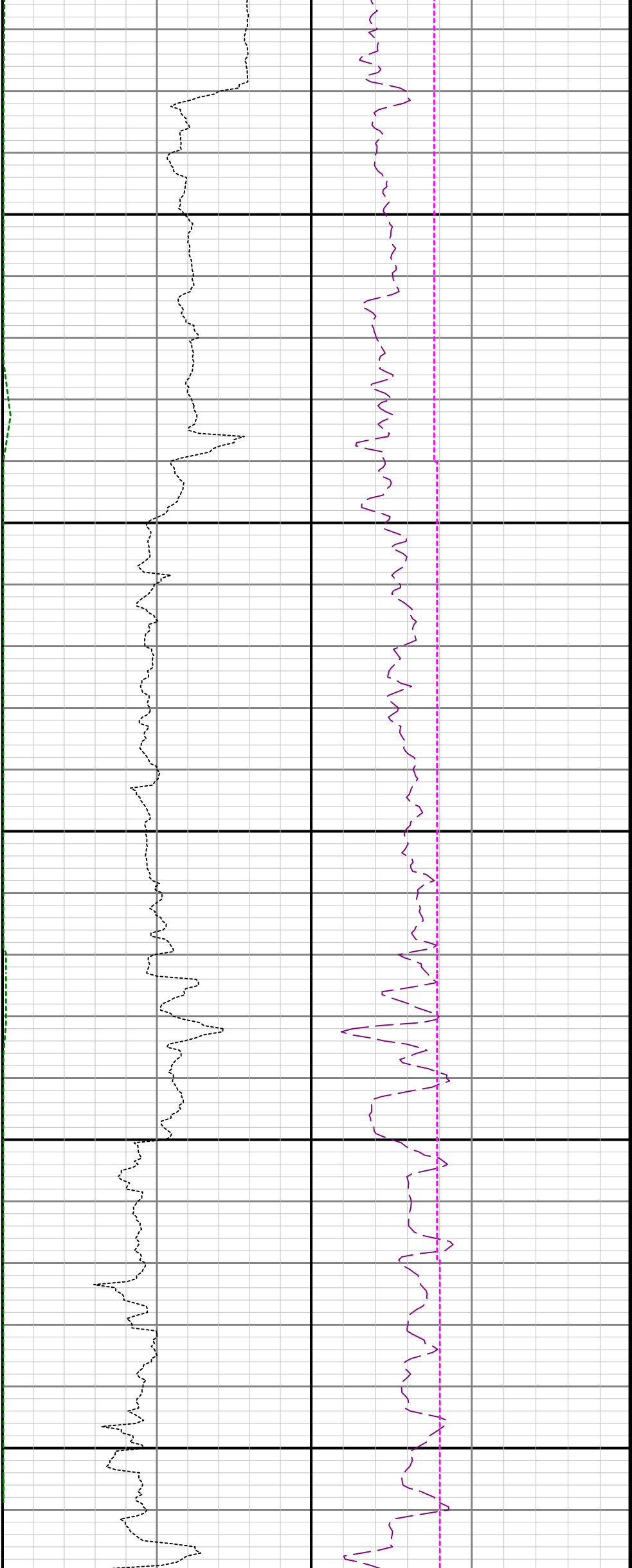


3500

3600

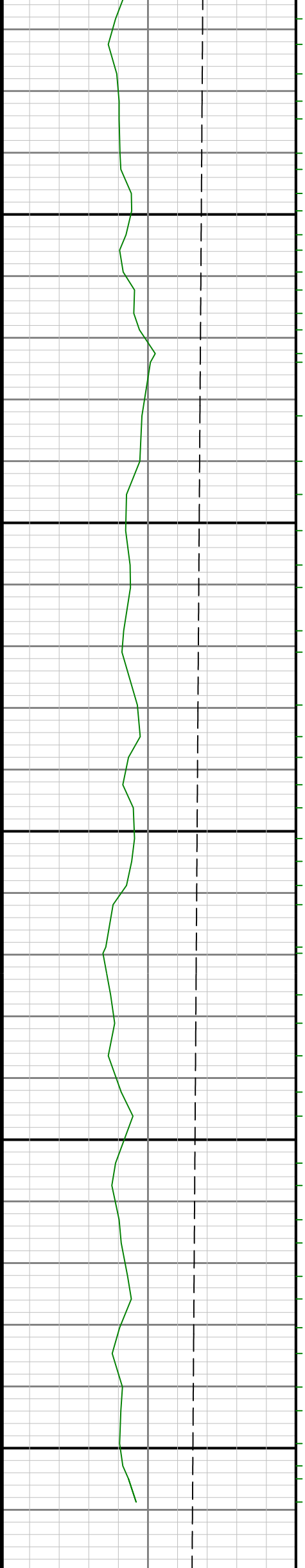
3700

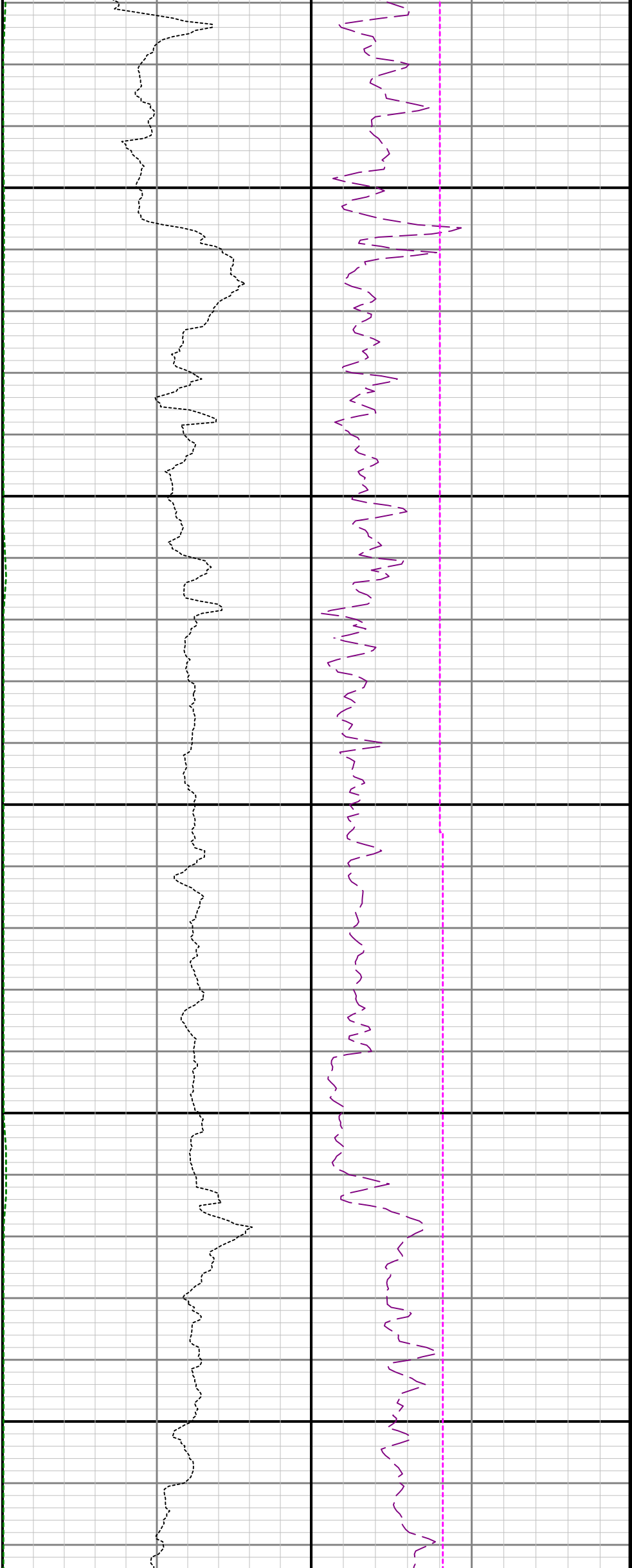




3800

3900

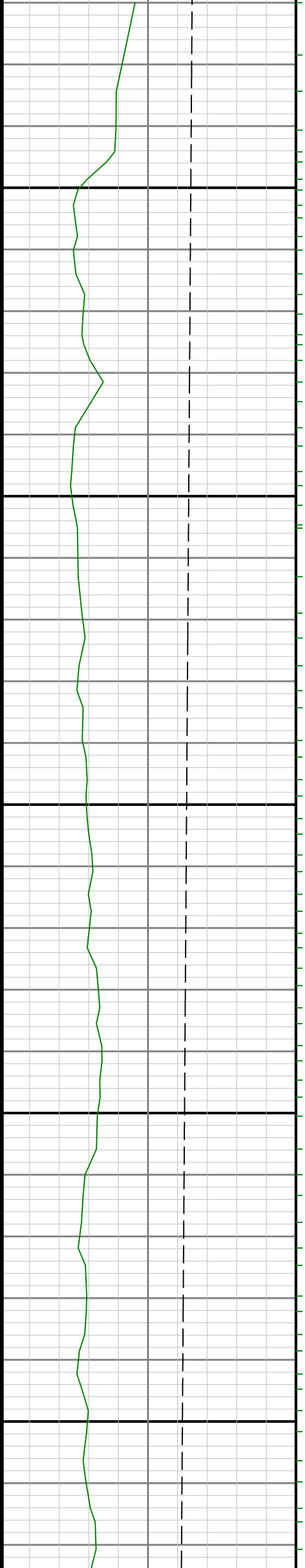


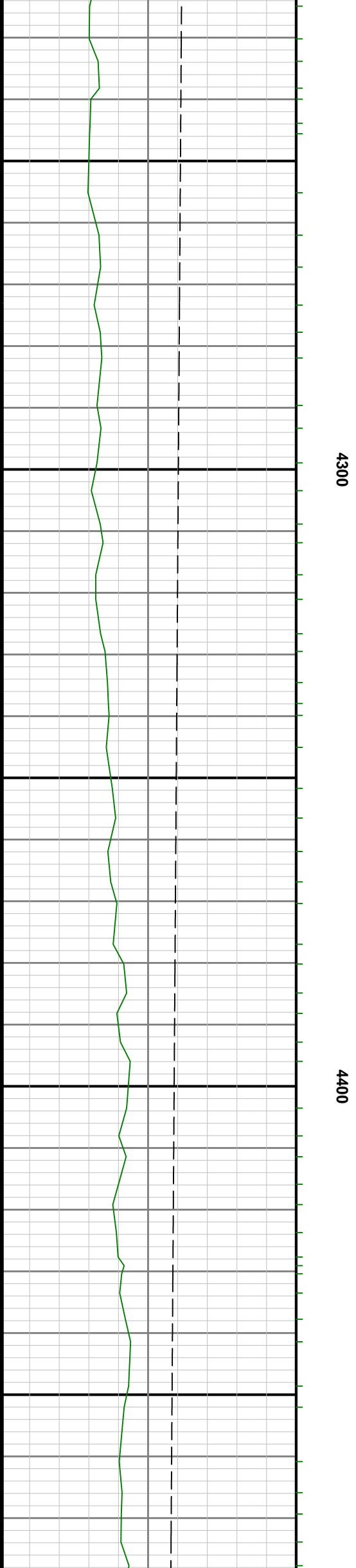
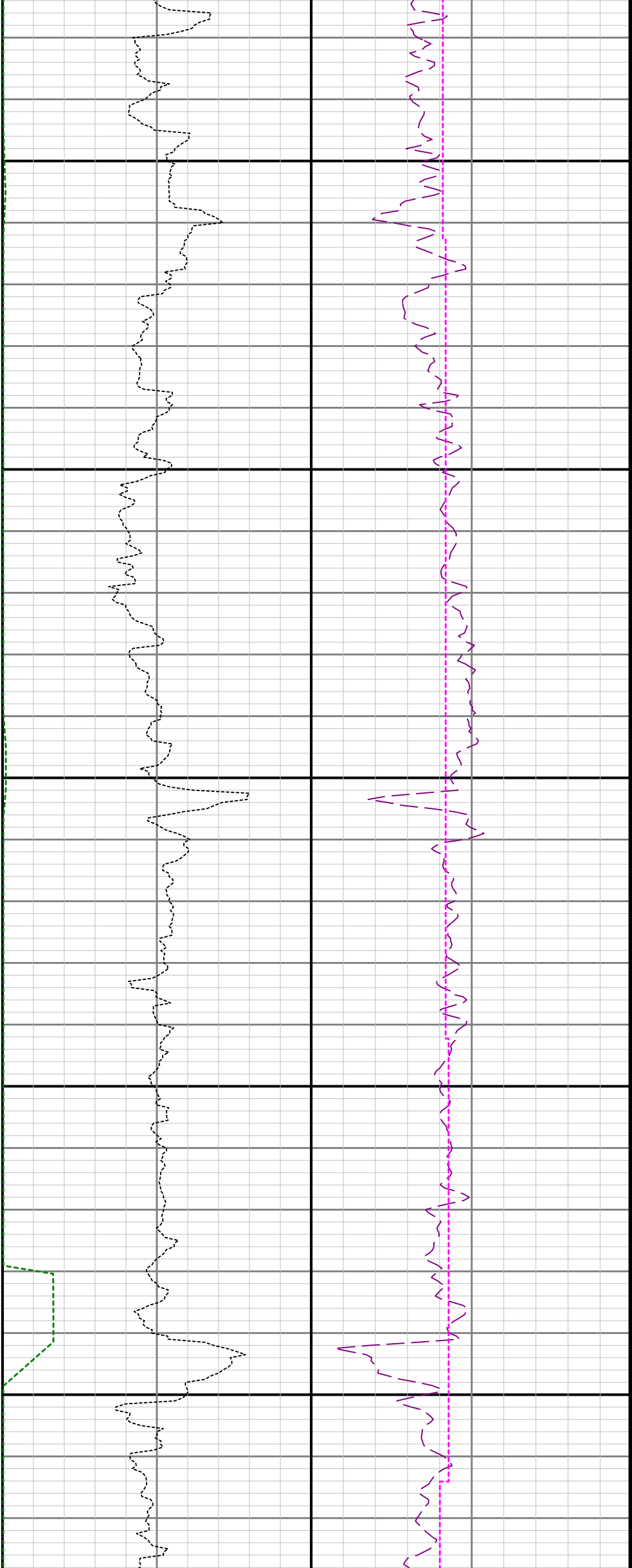


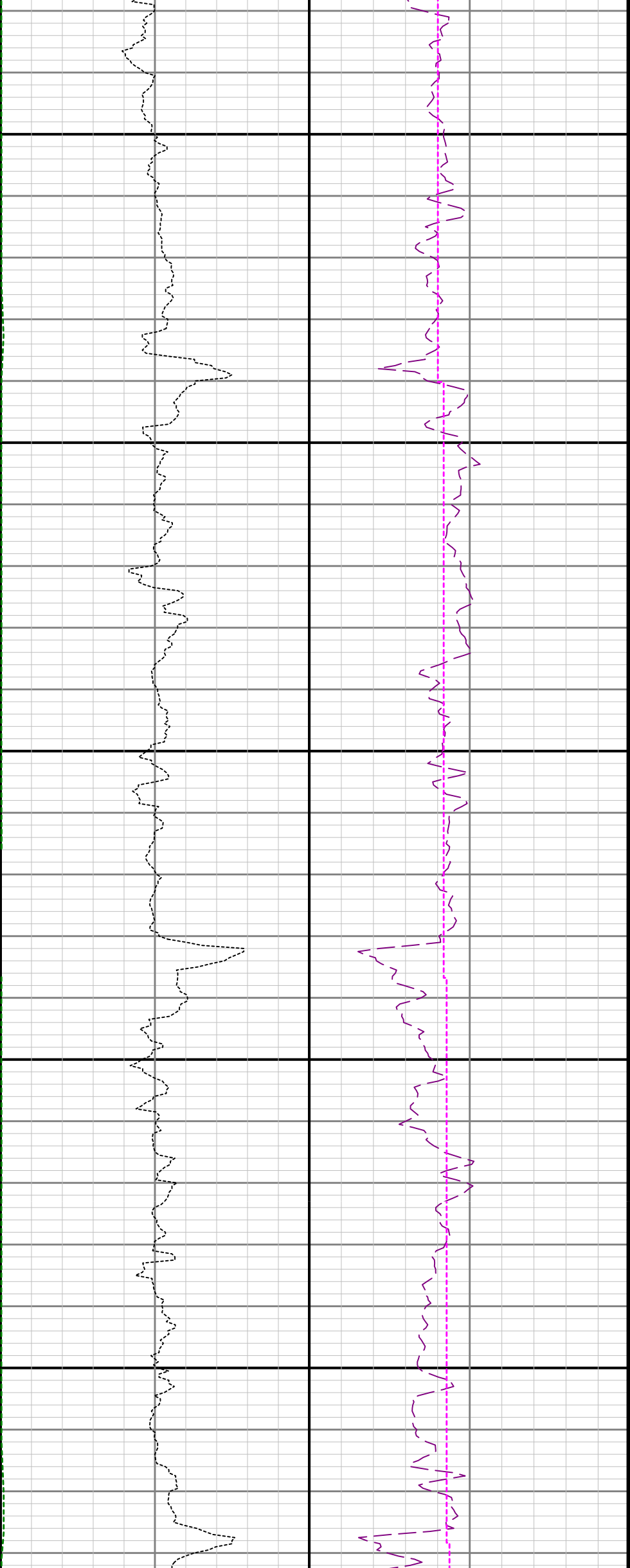
4000

4100

4200



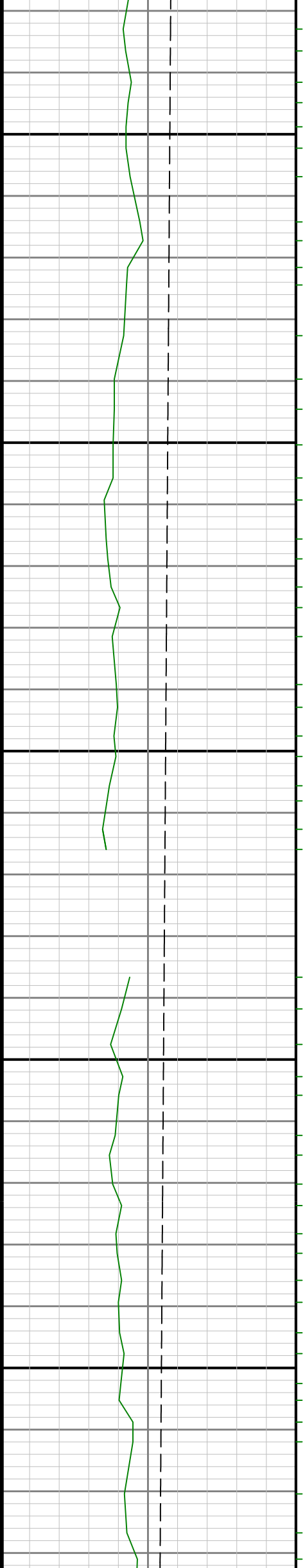


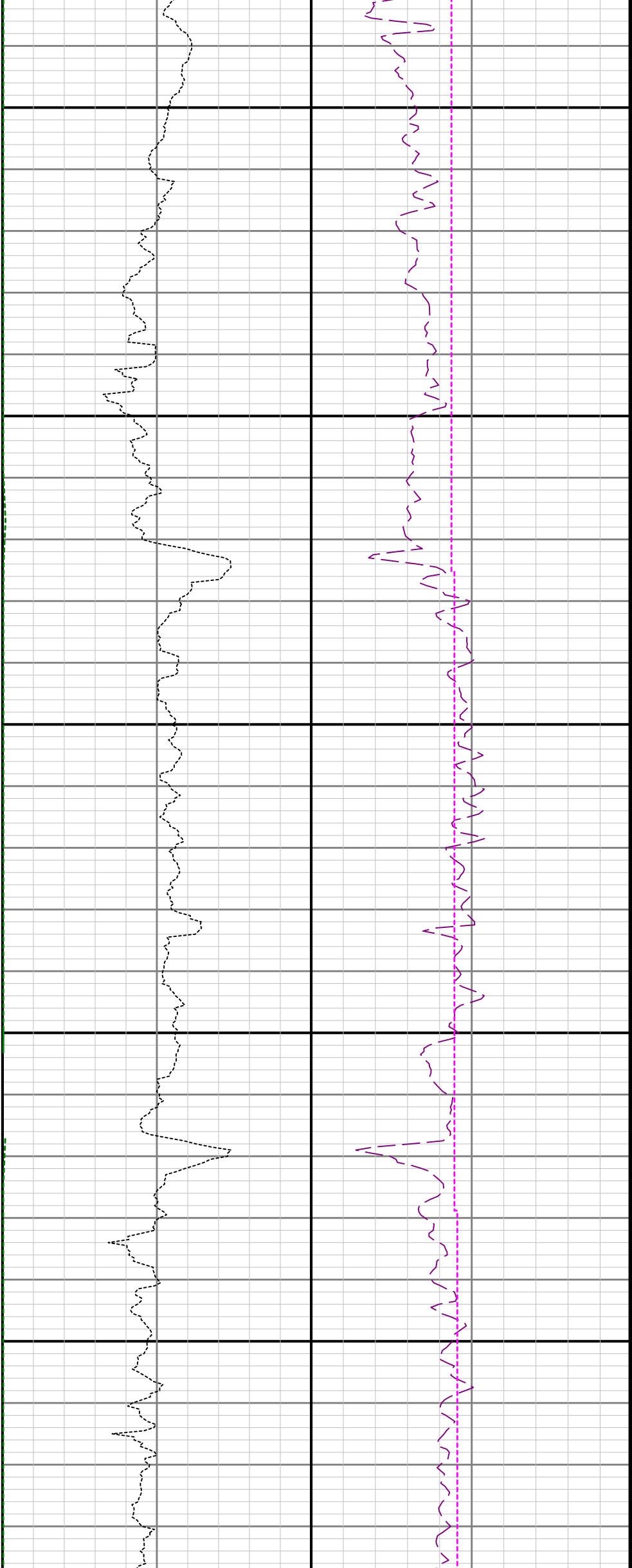


4500

4600

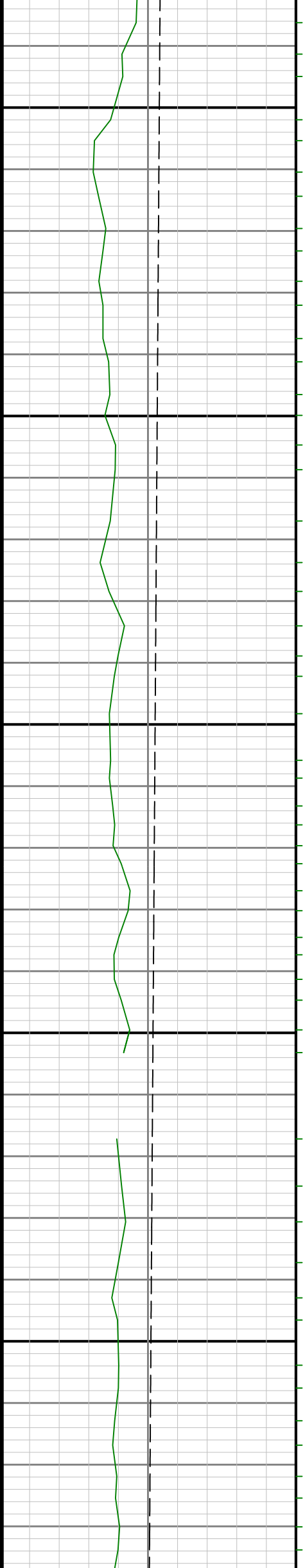
4700

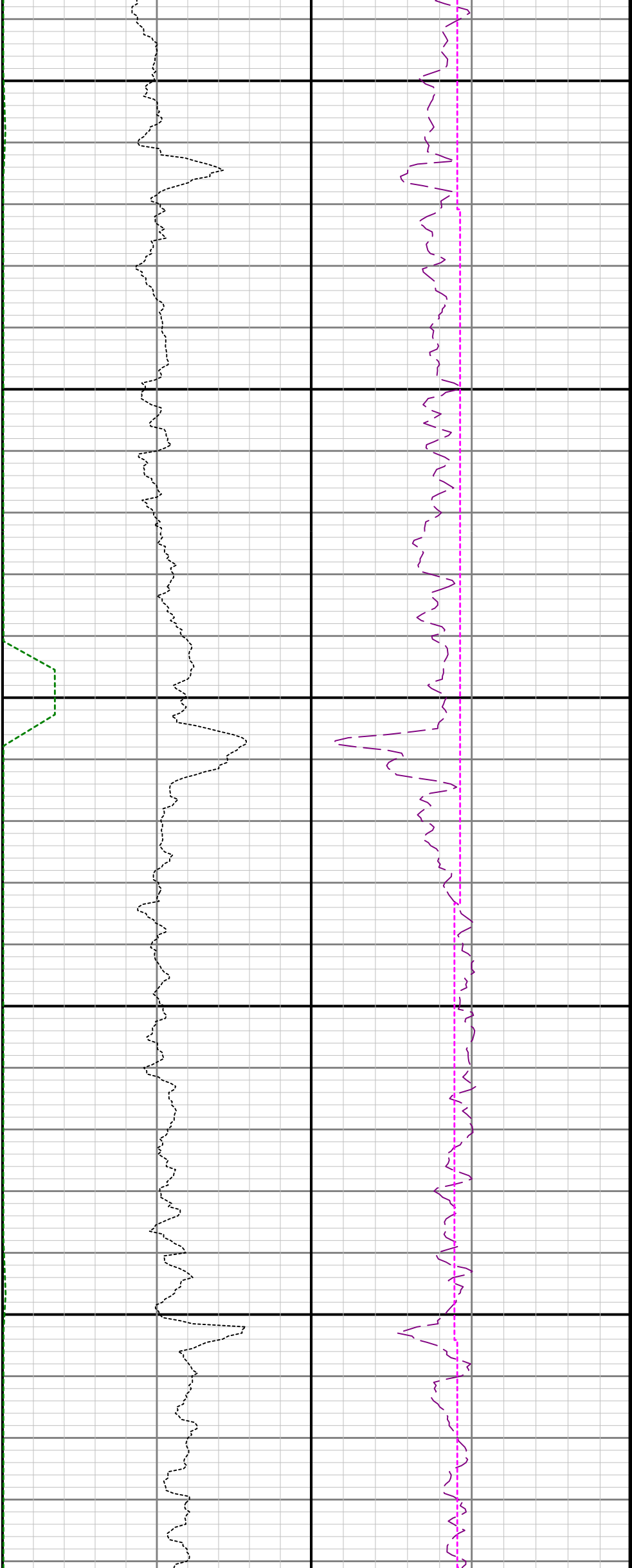




4800

4900

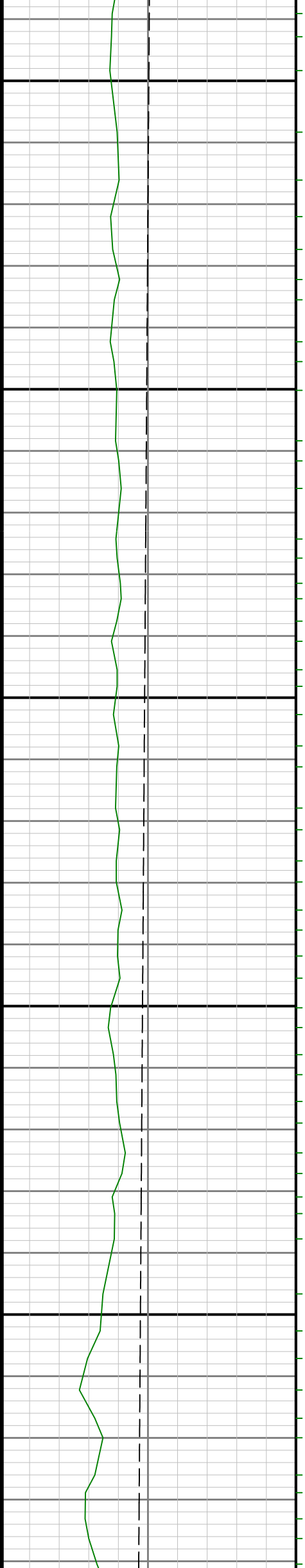


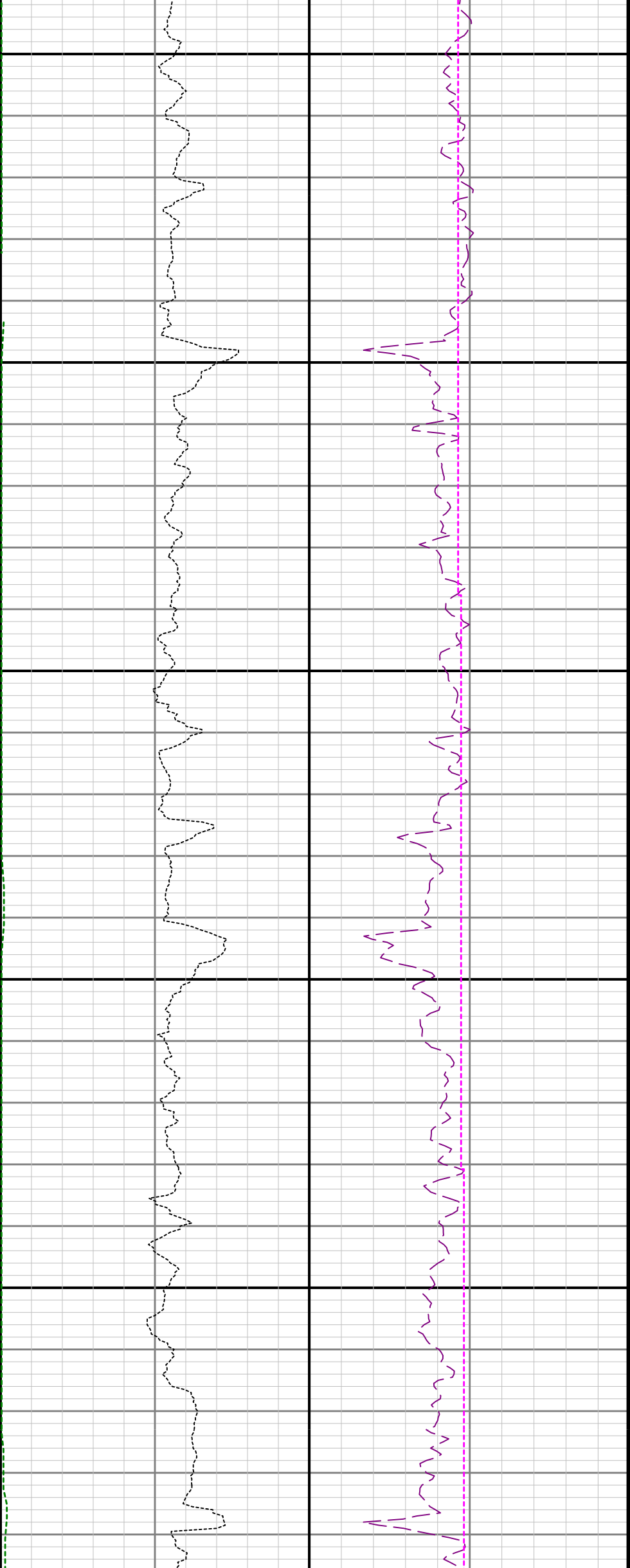


5000

5100

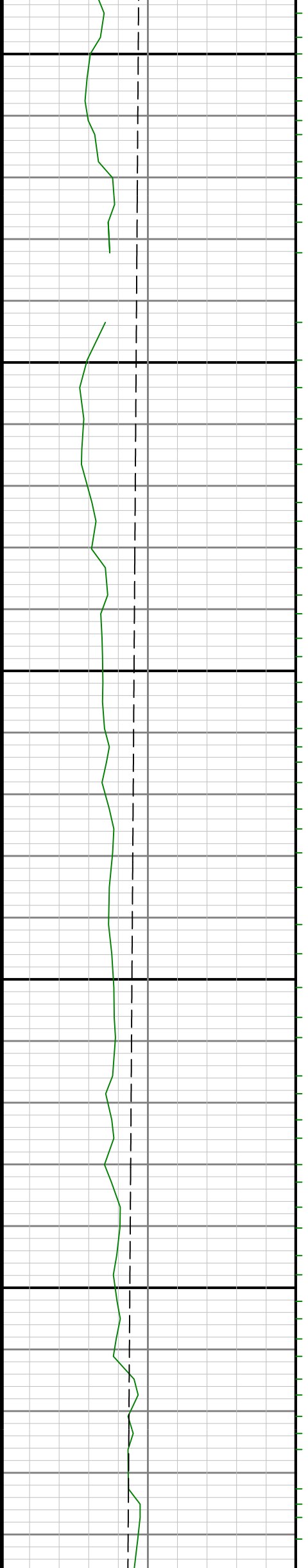
5200

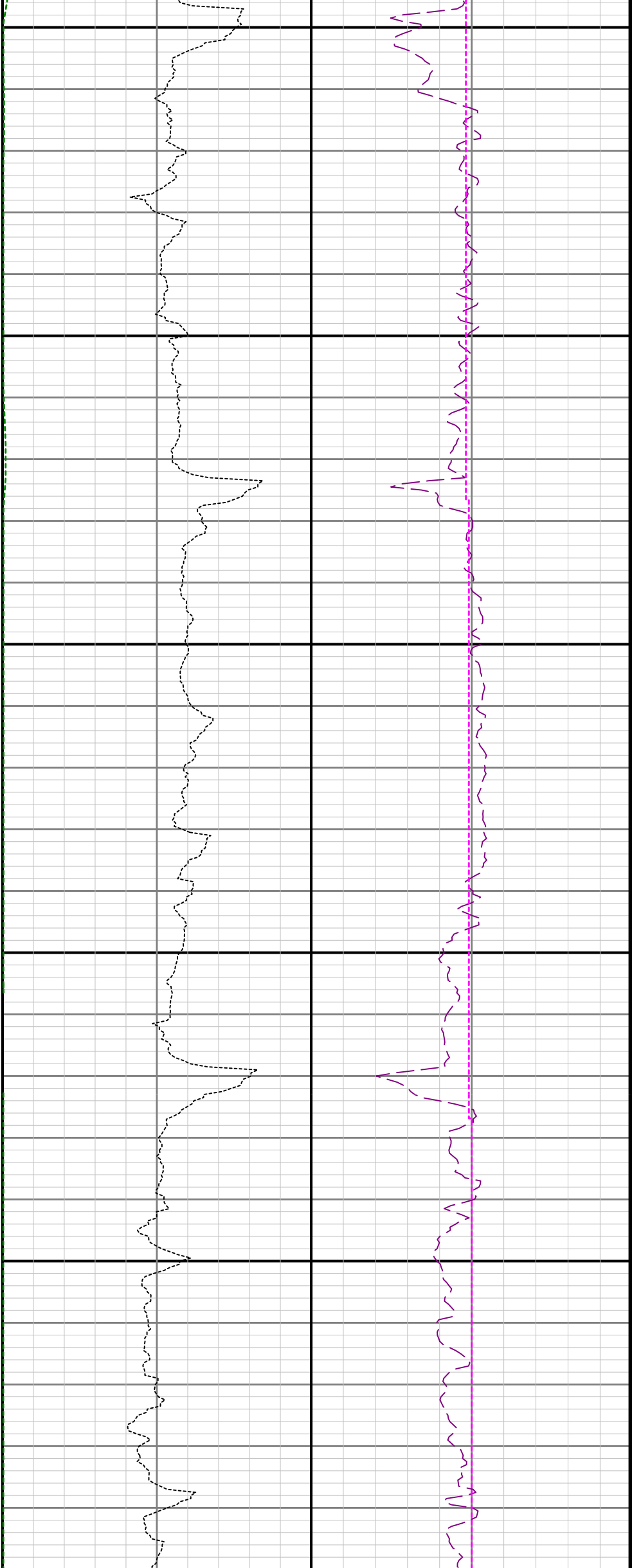




5300

5400

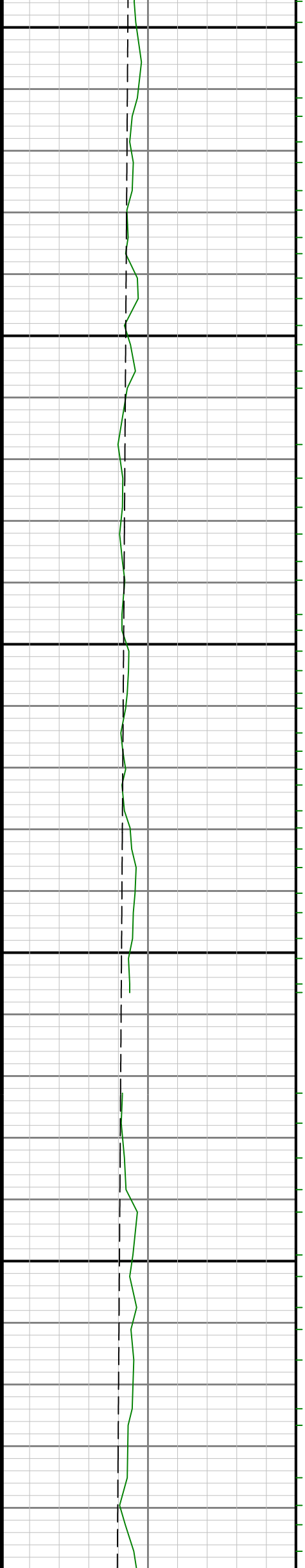


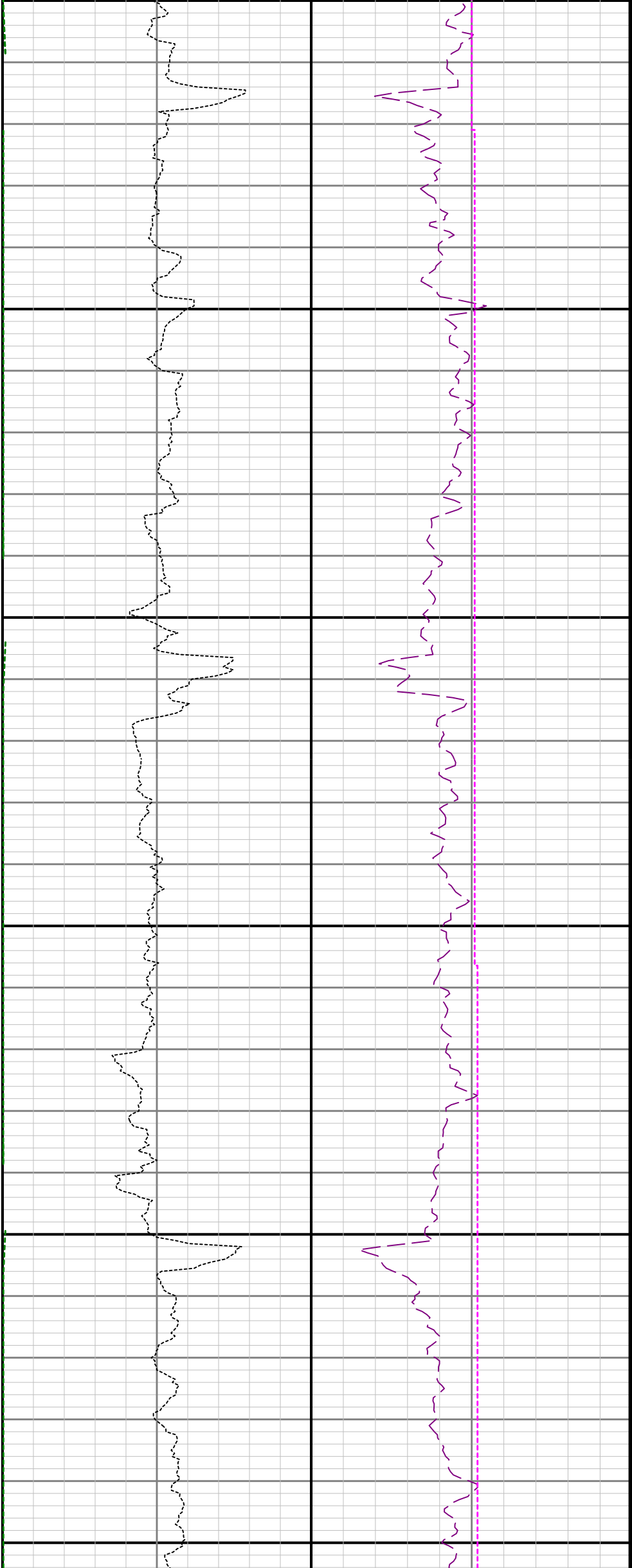


5500

5600

5700

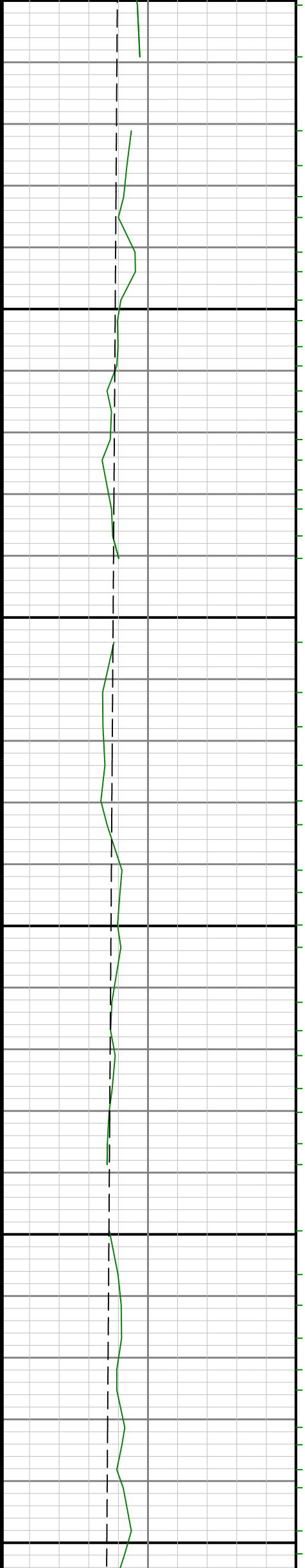


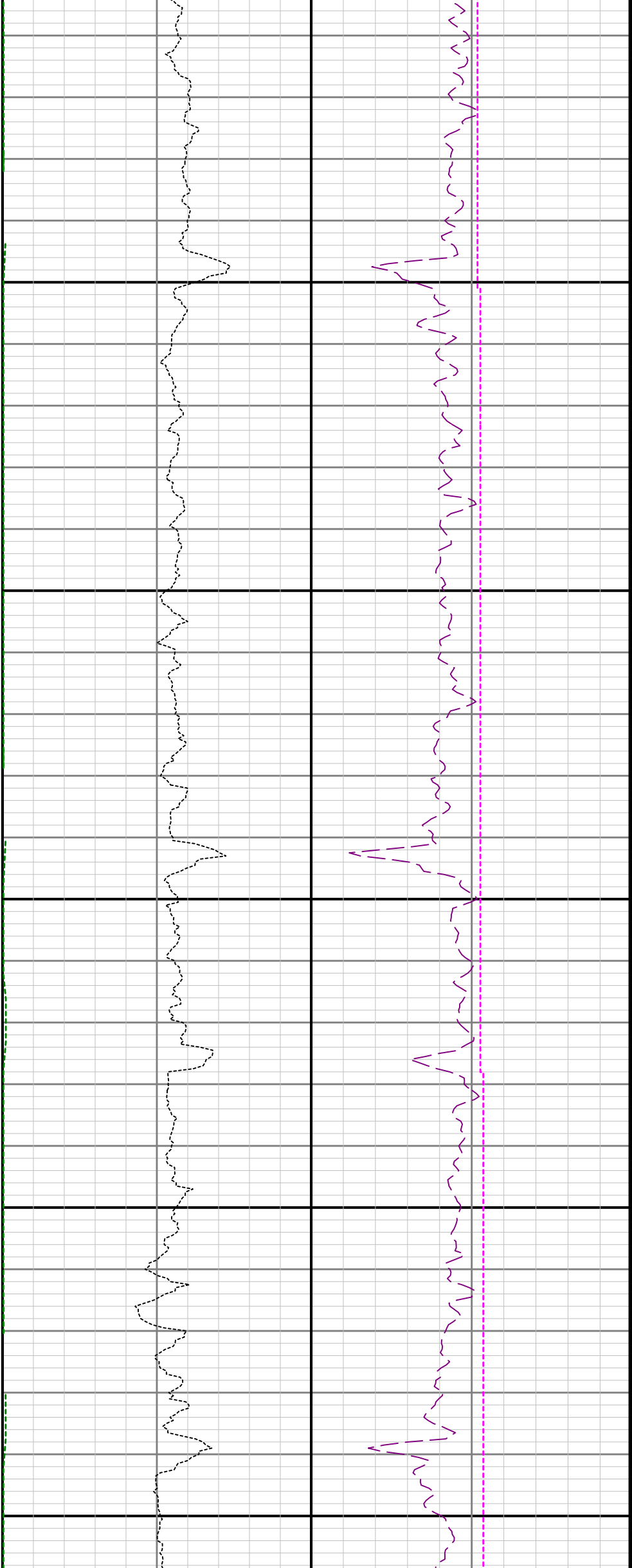


5800

5900

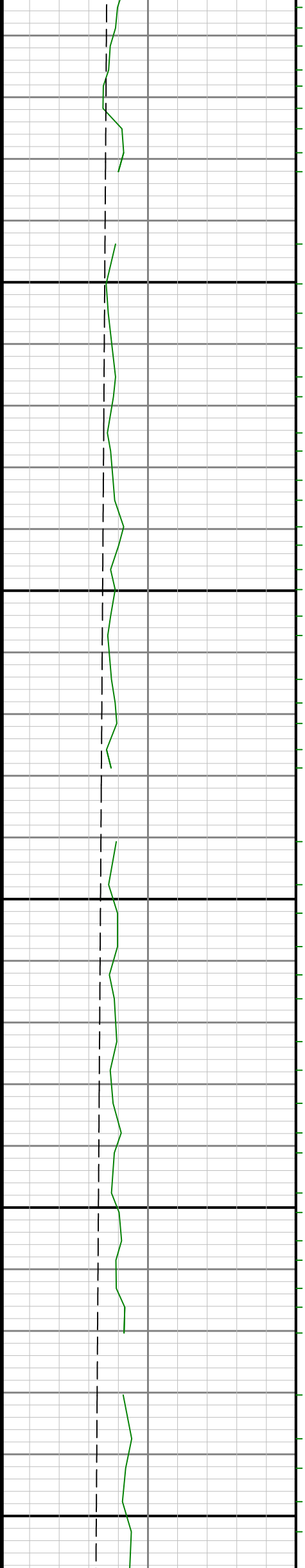
6000

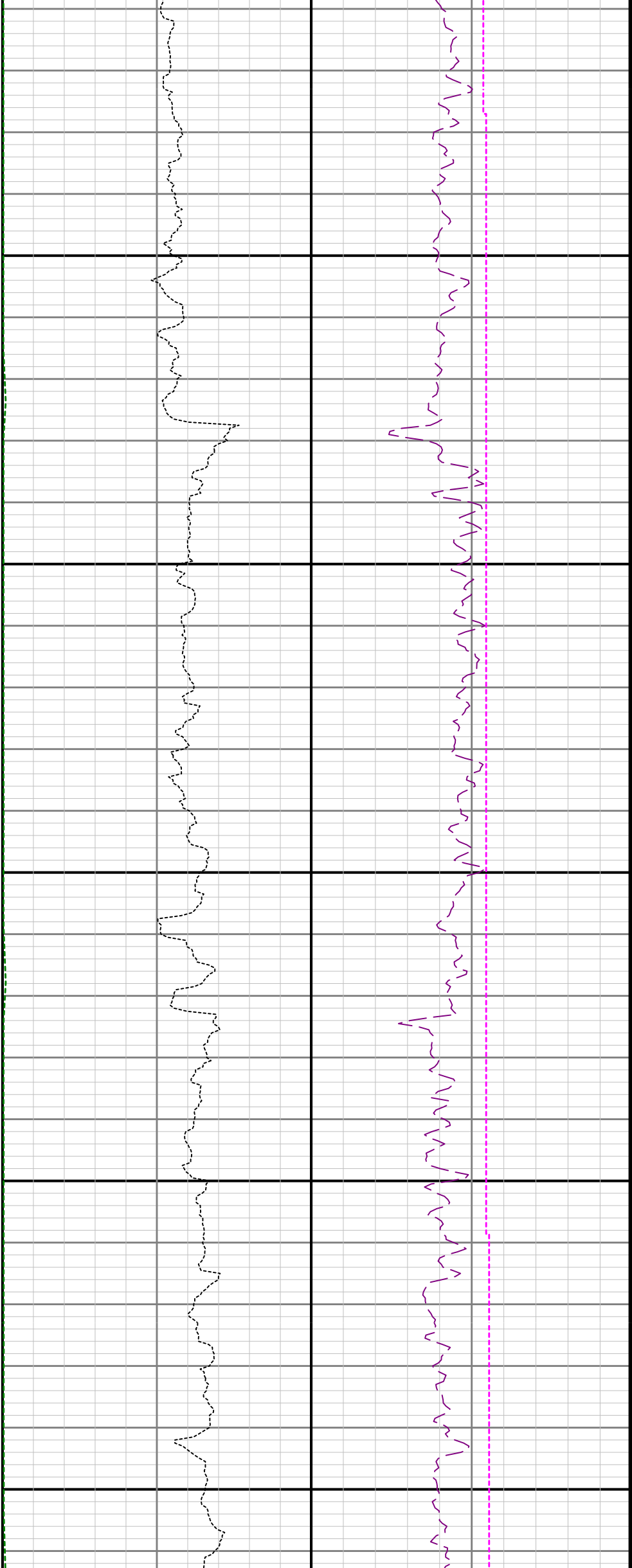




6100

6200

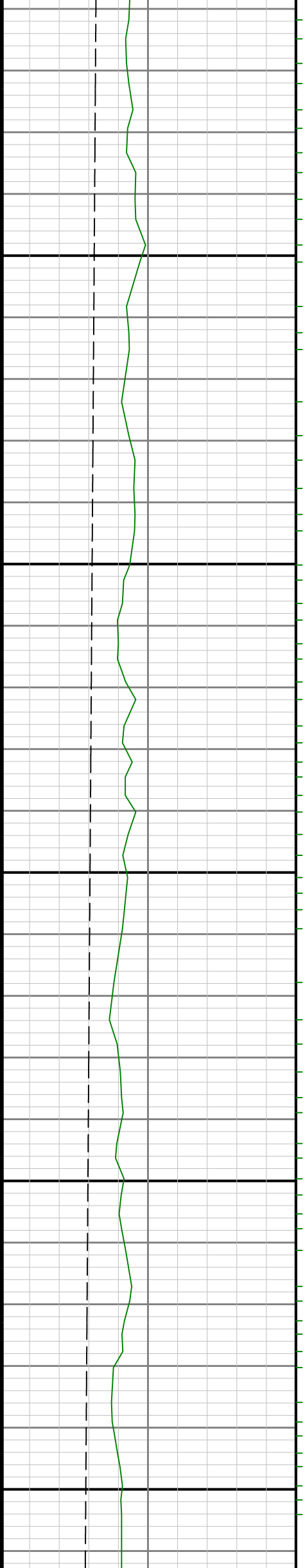


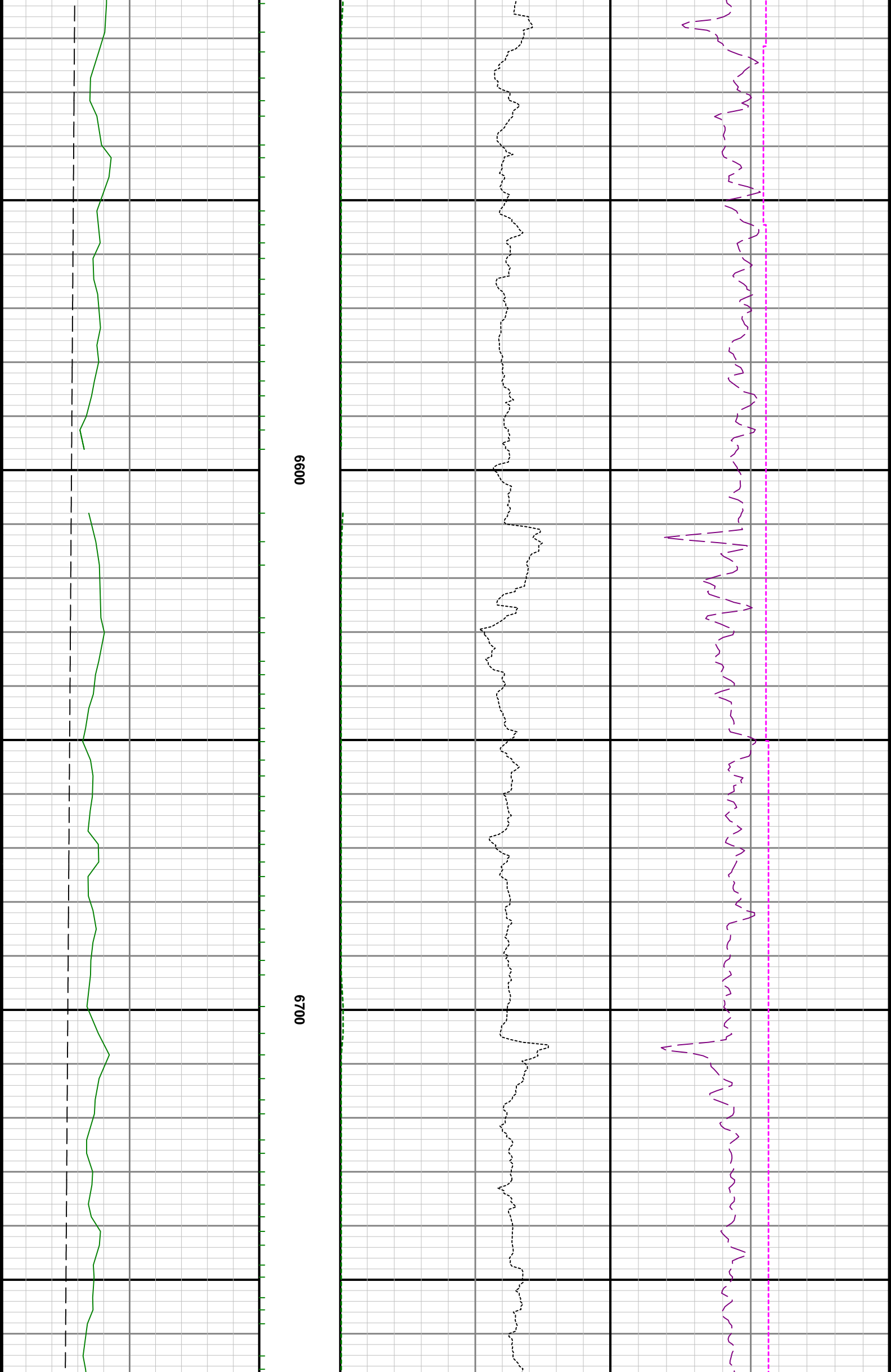


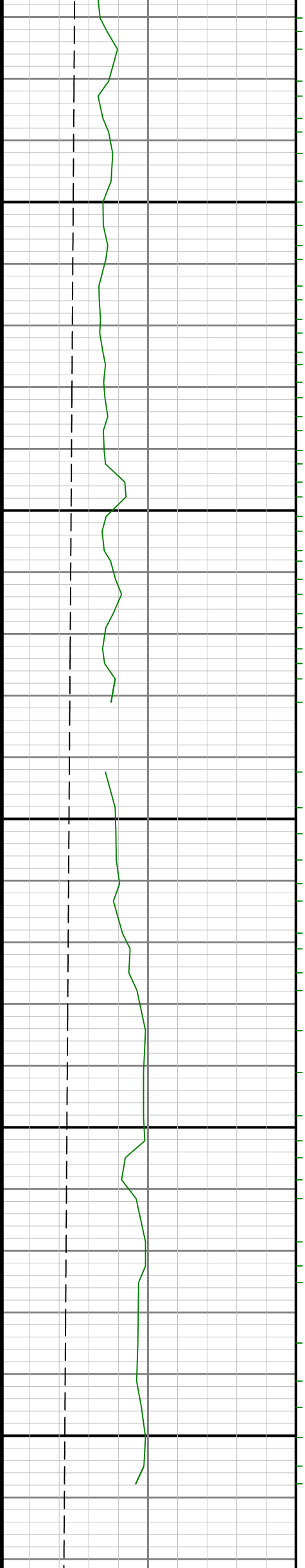
6300

6400

6500



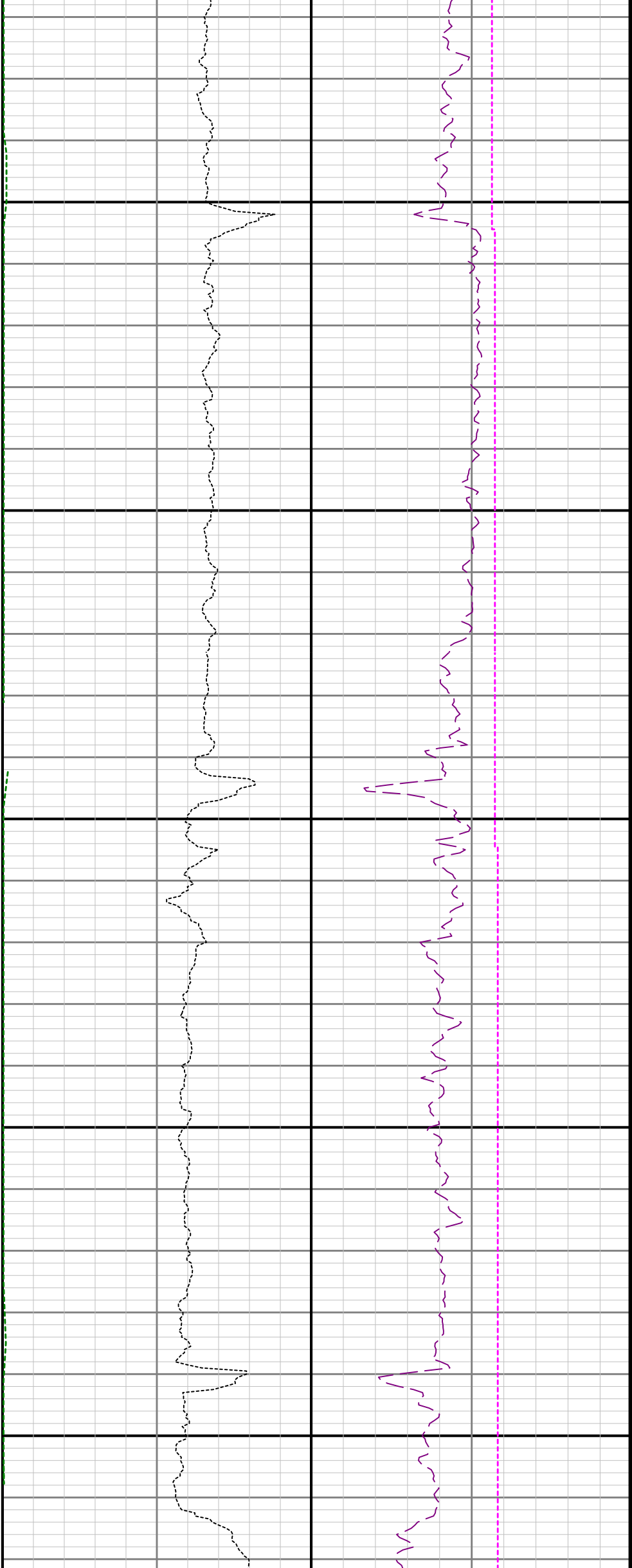


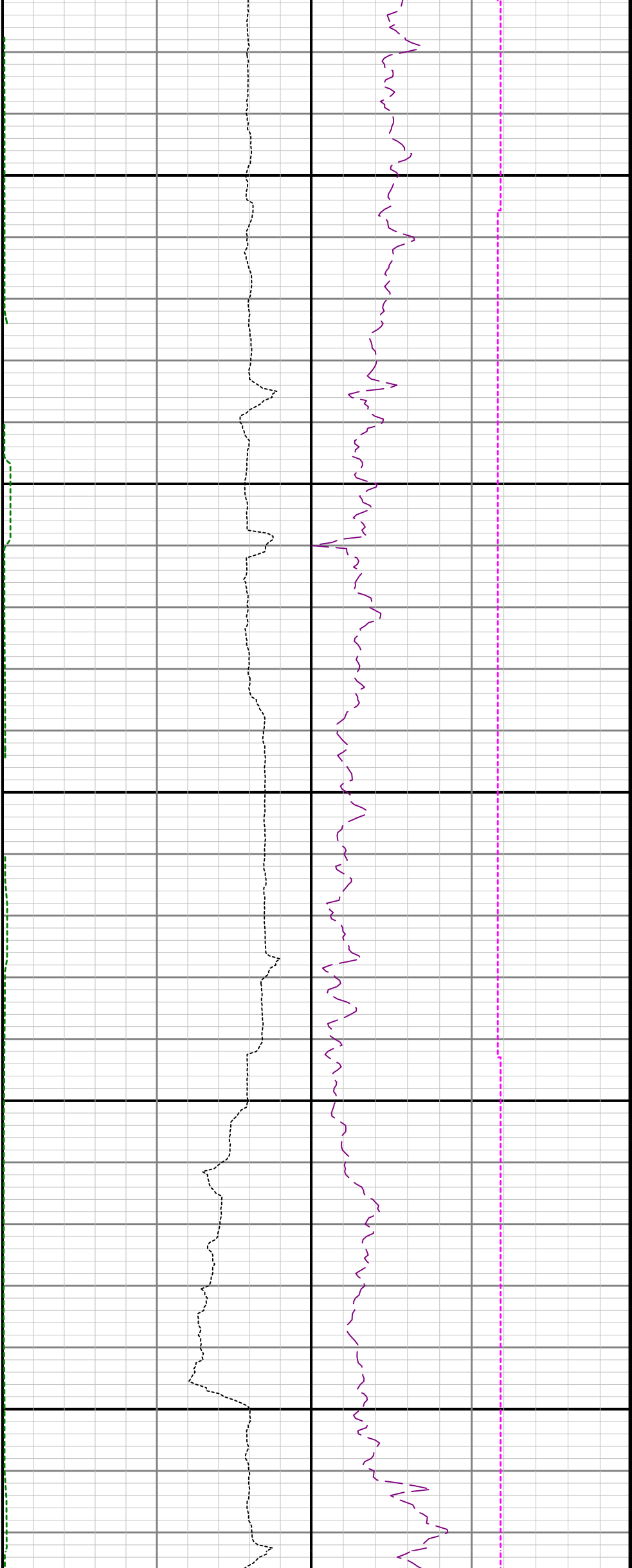


6800

6900

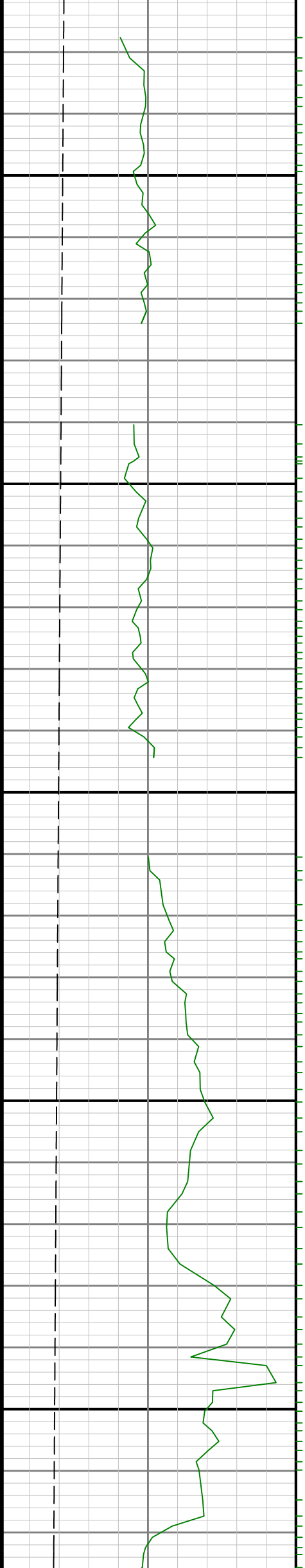
7000

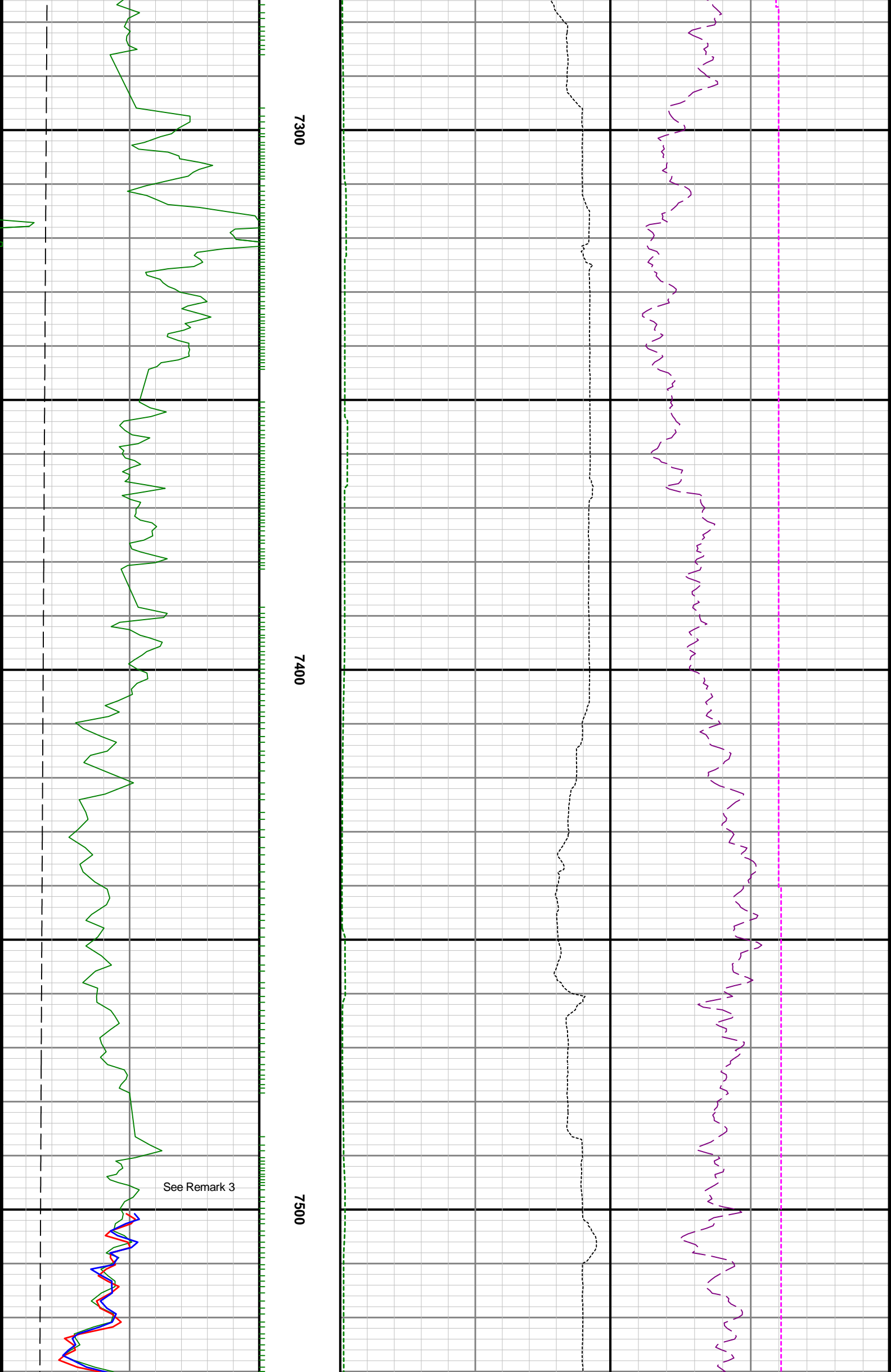


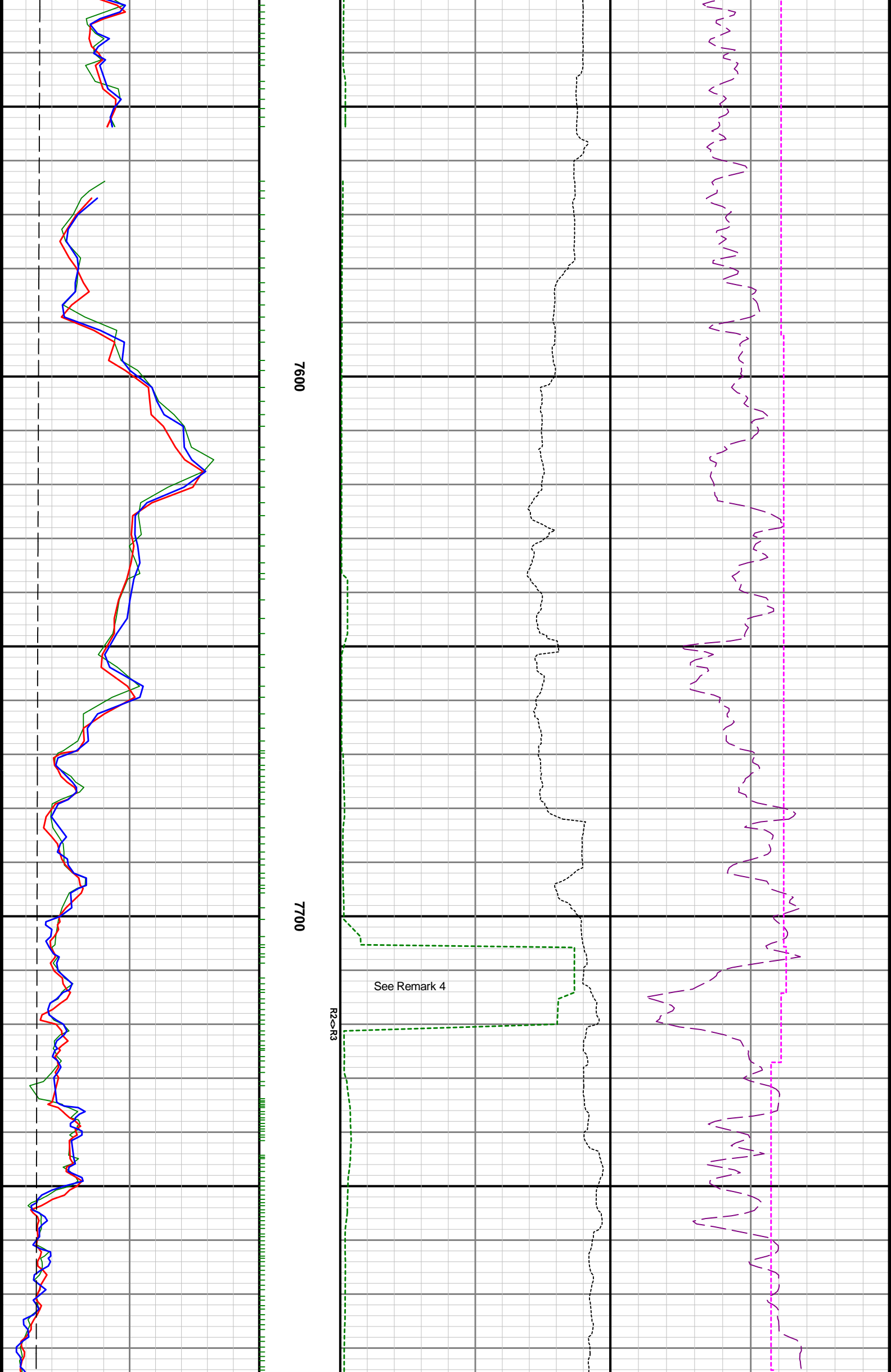


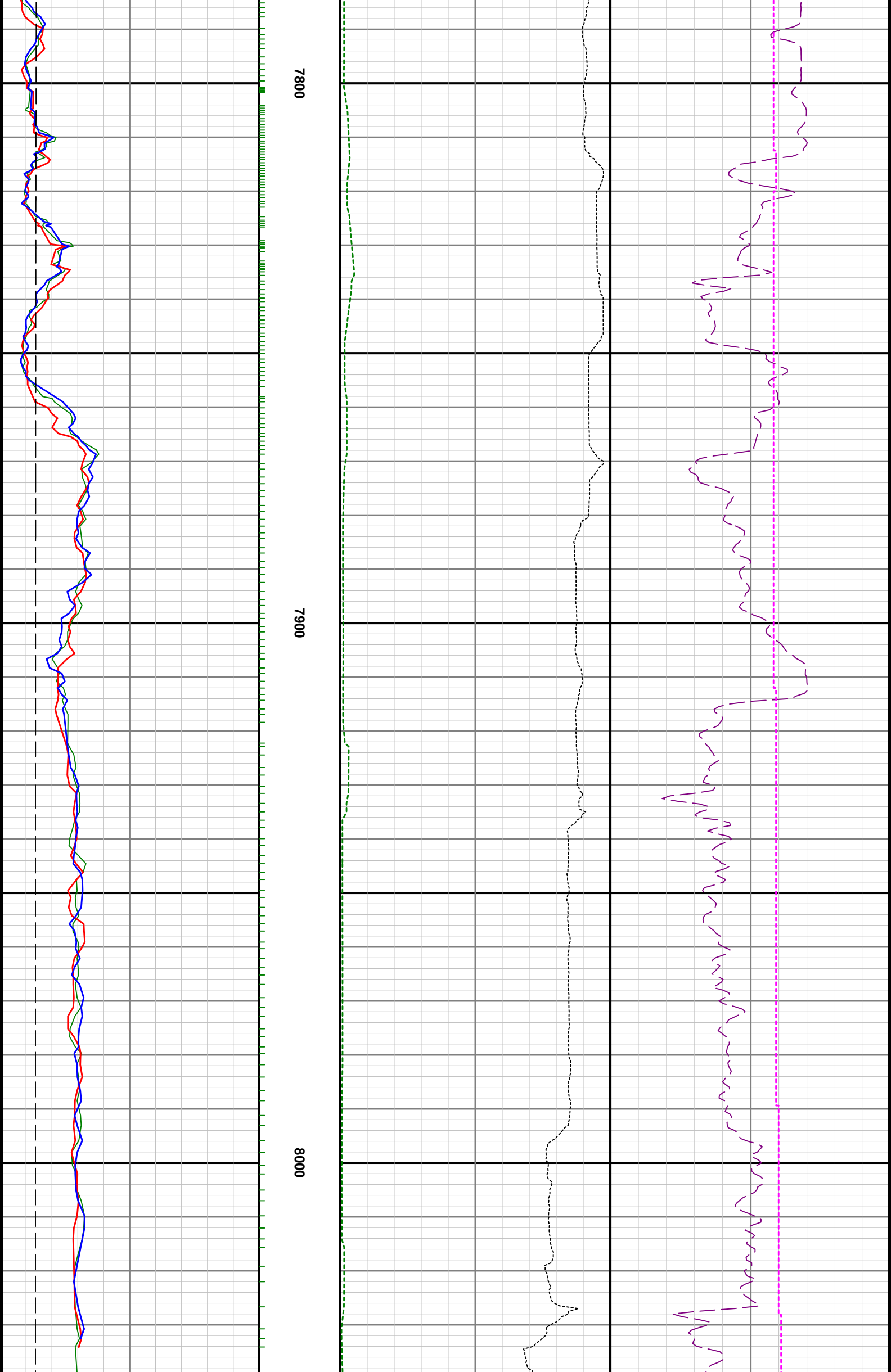
7100

7200





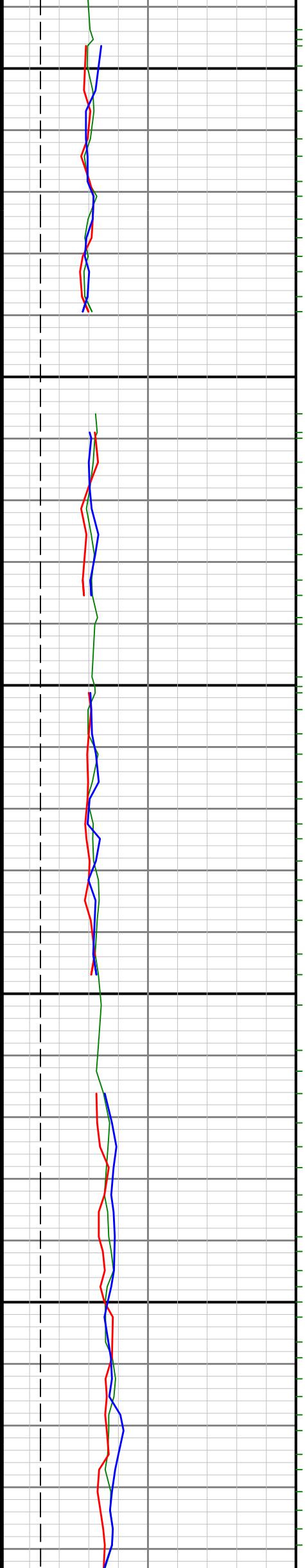


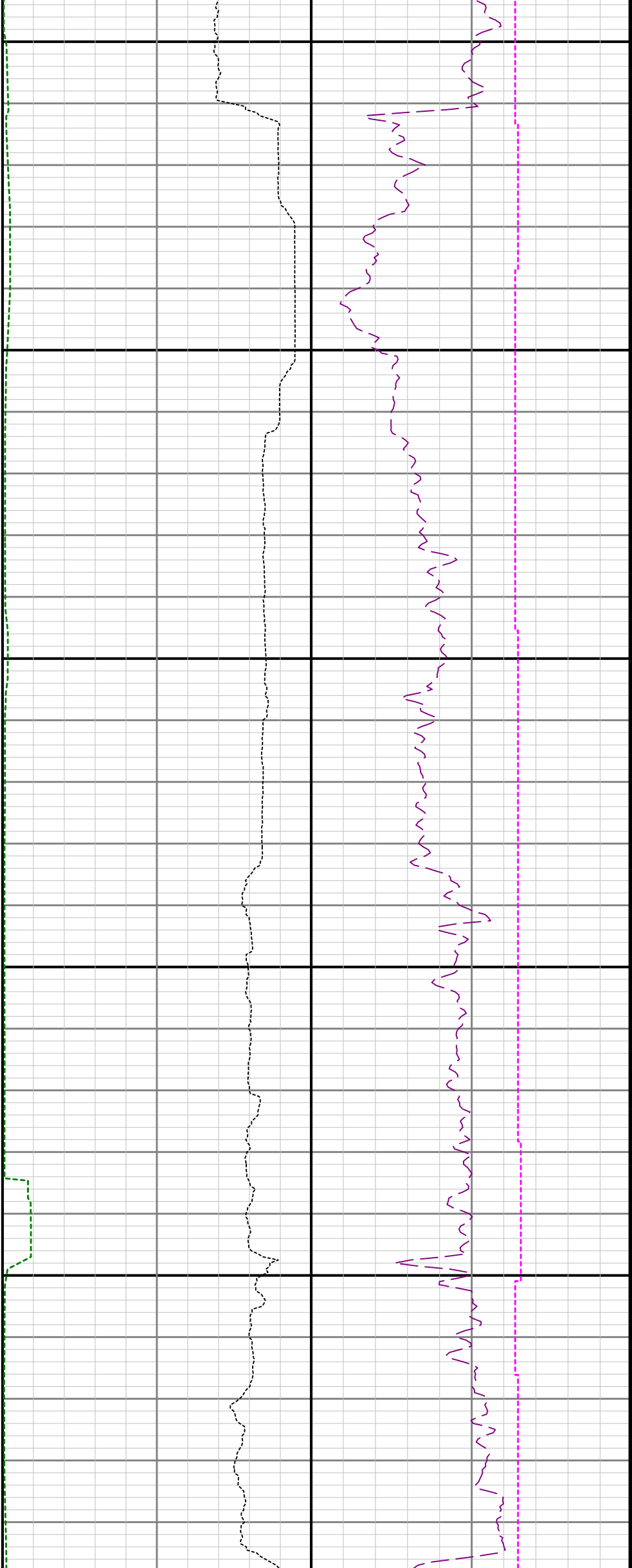




8100

8200

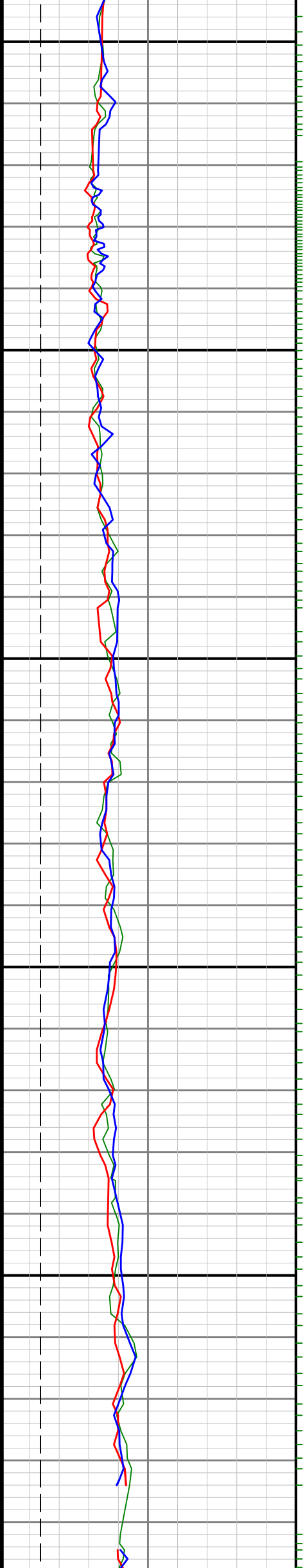


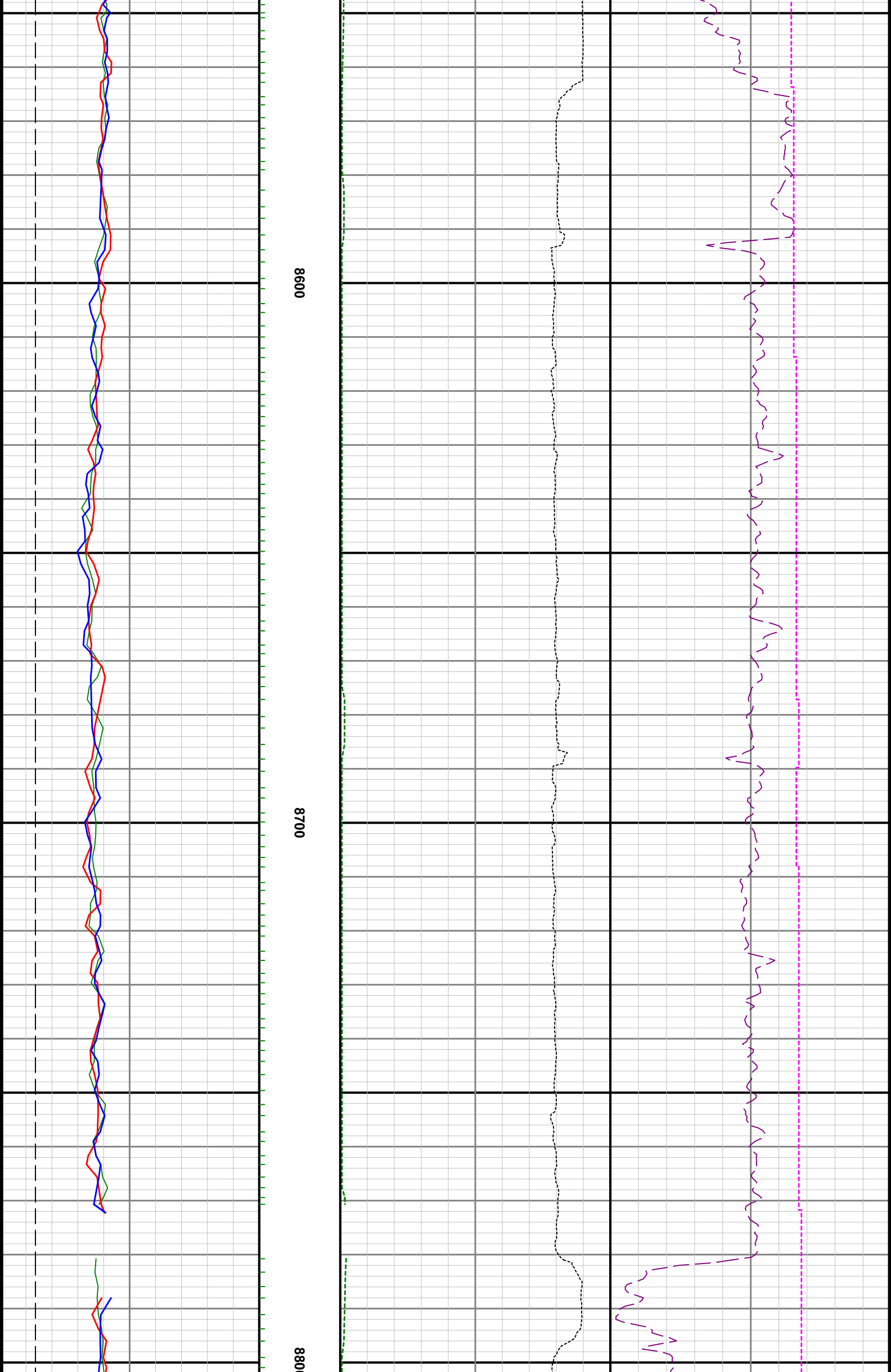


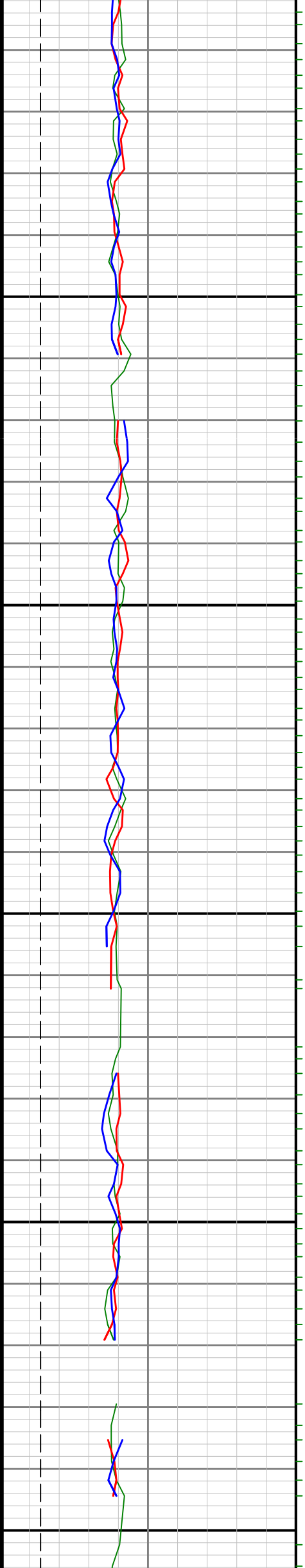
8300

8400

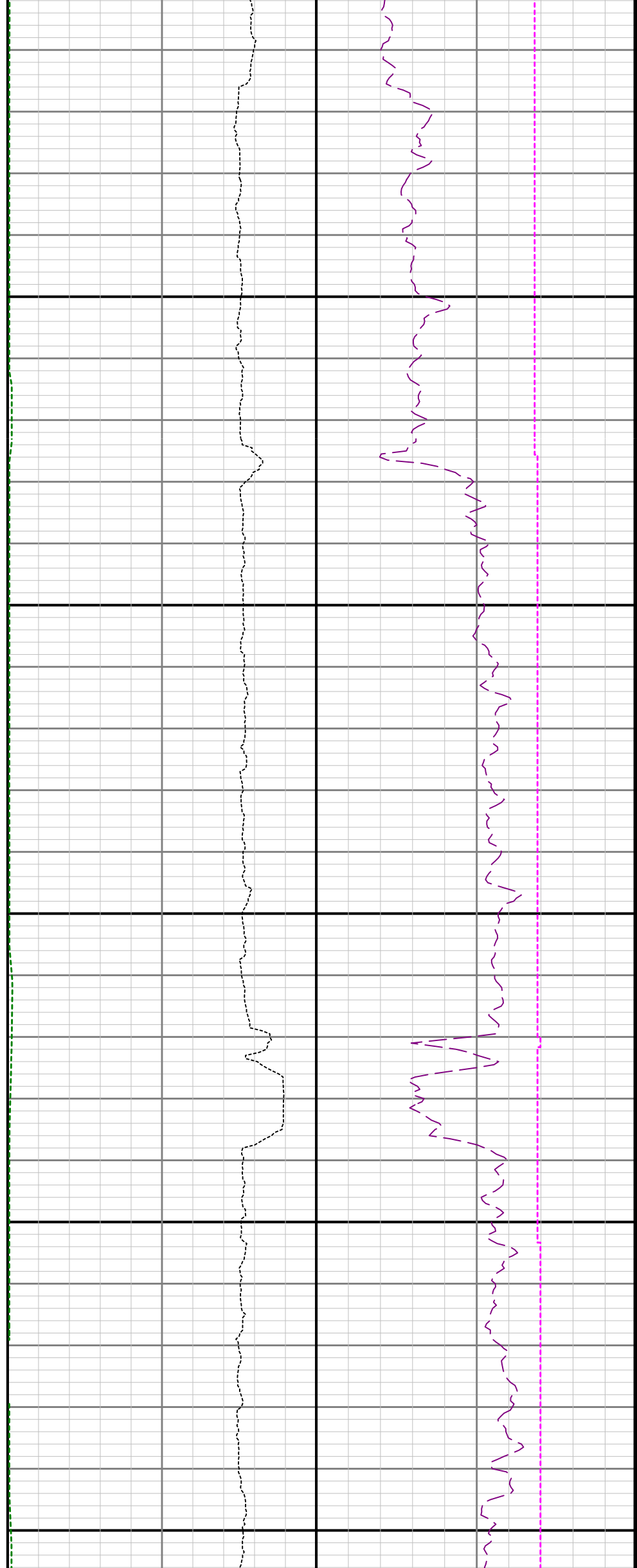
8500

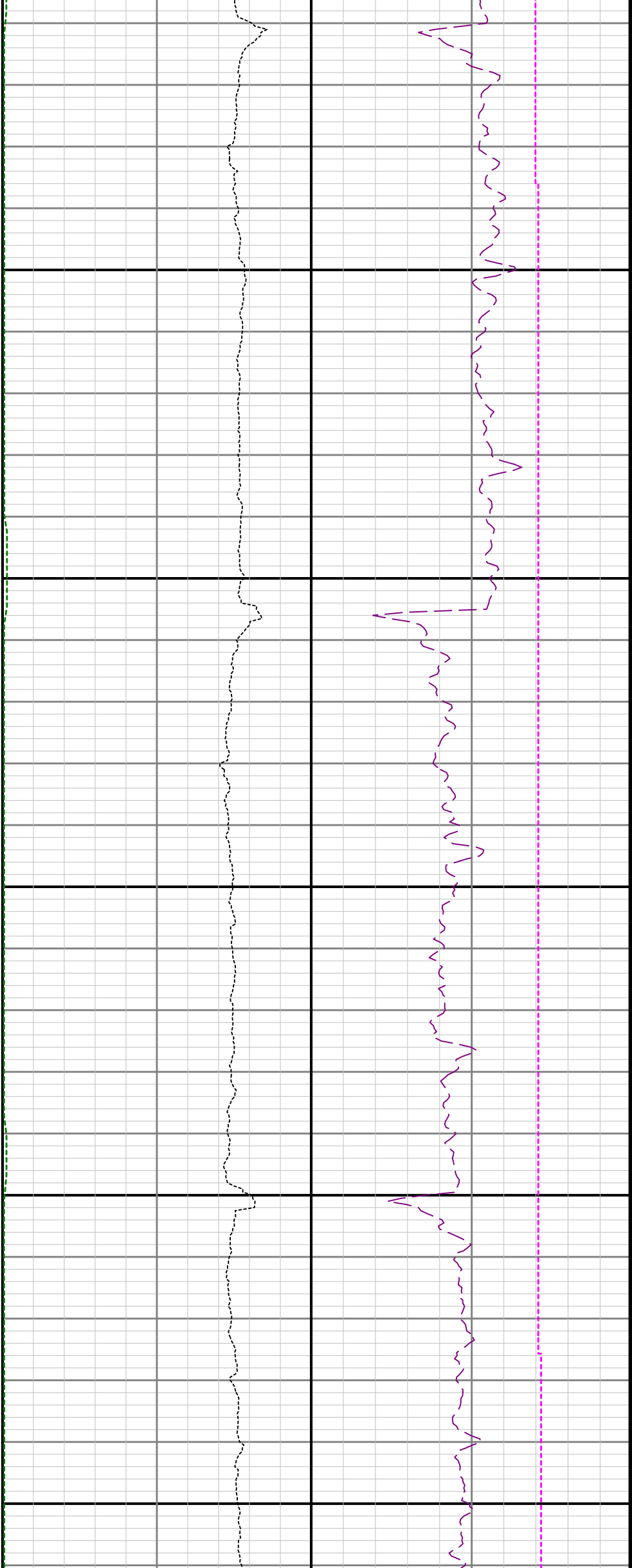






0006 0068 9006

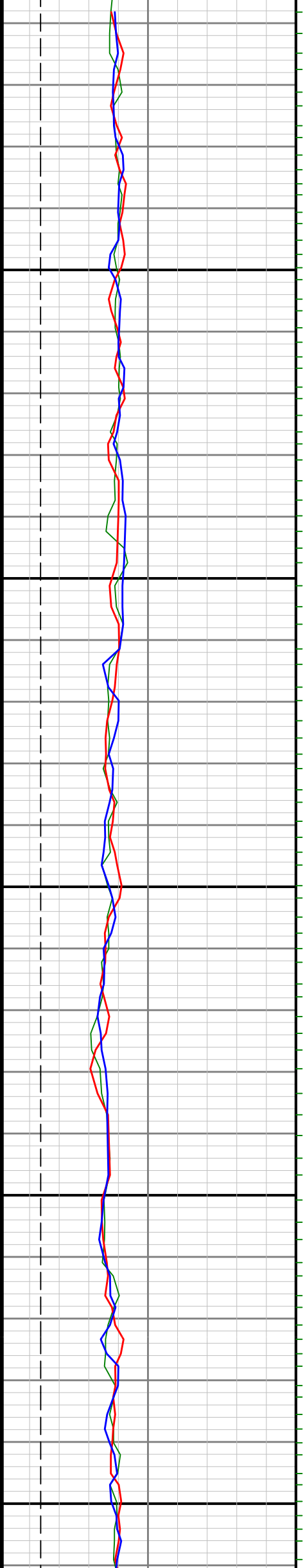


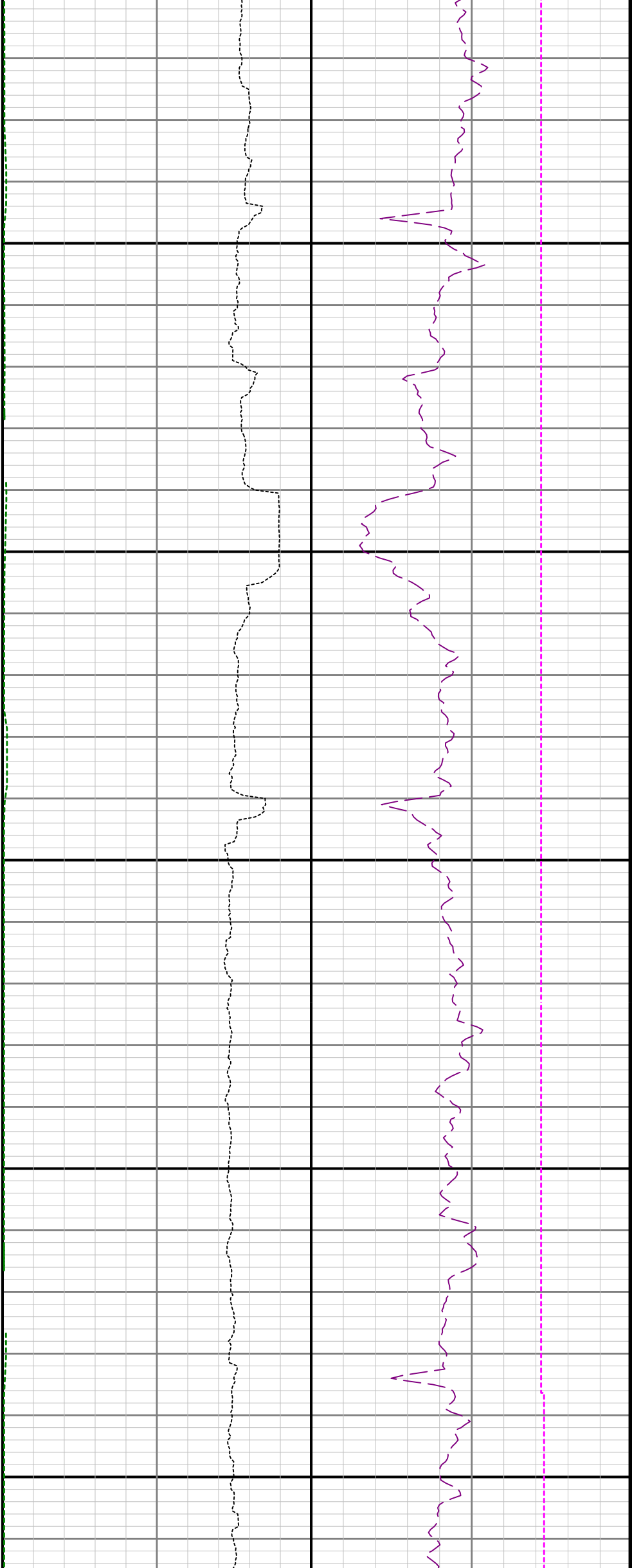


9100

9200

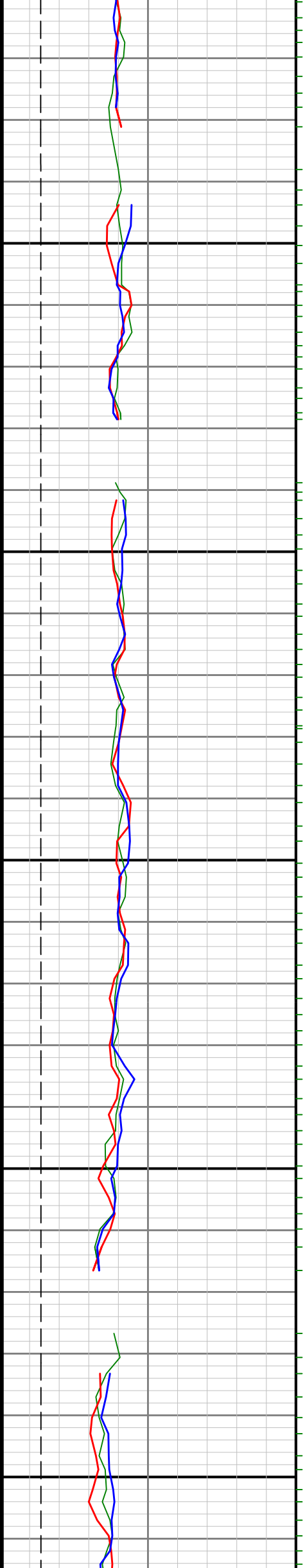
9300

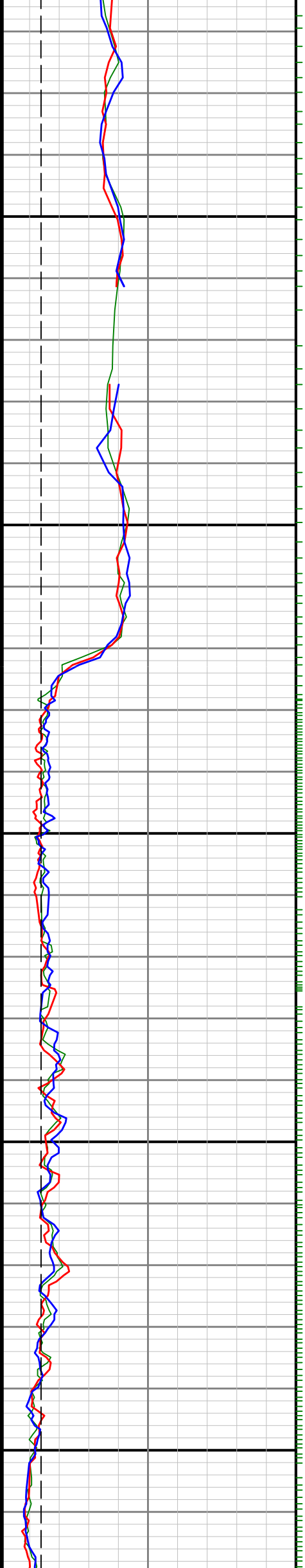




9400

9500

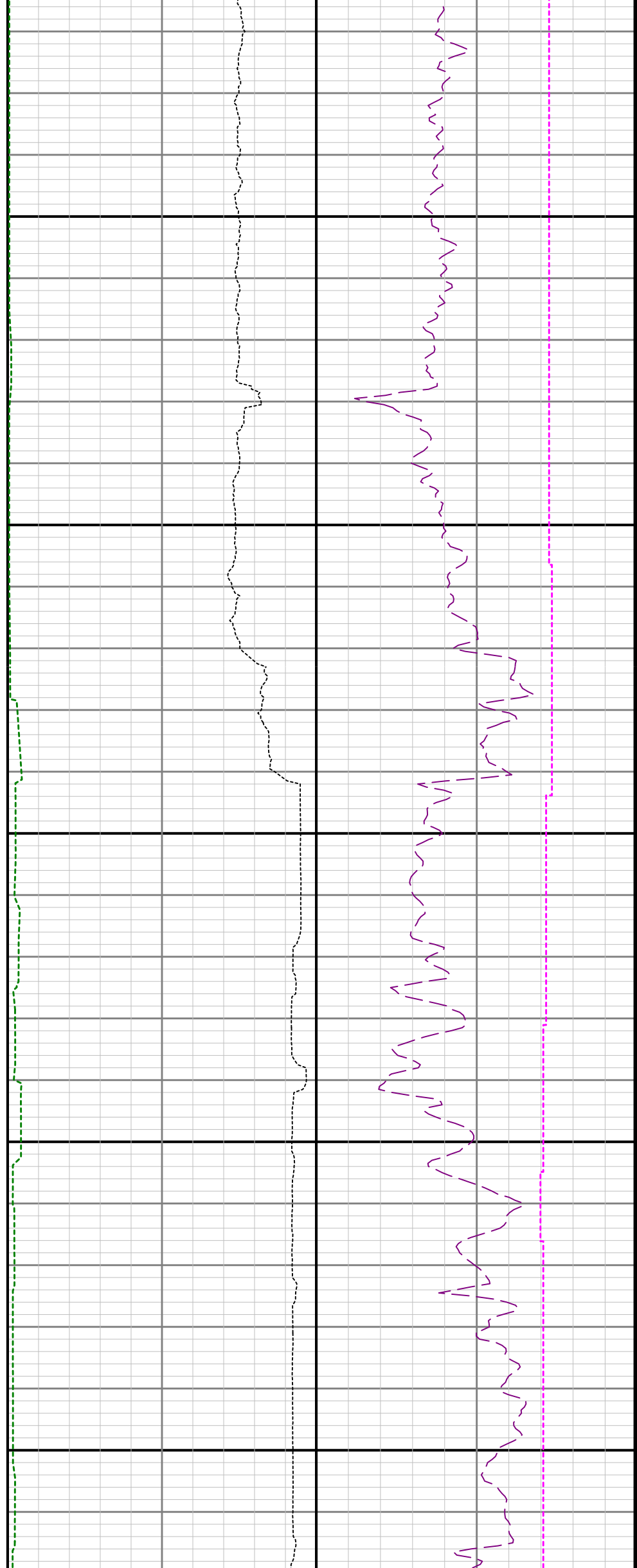


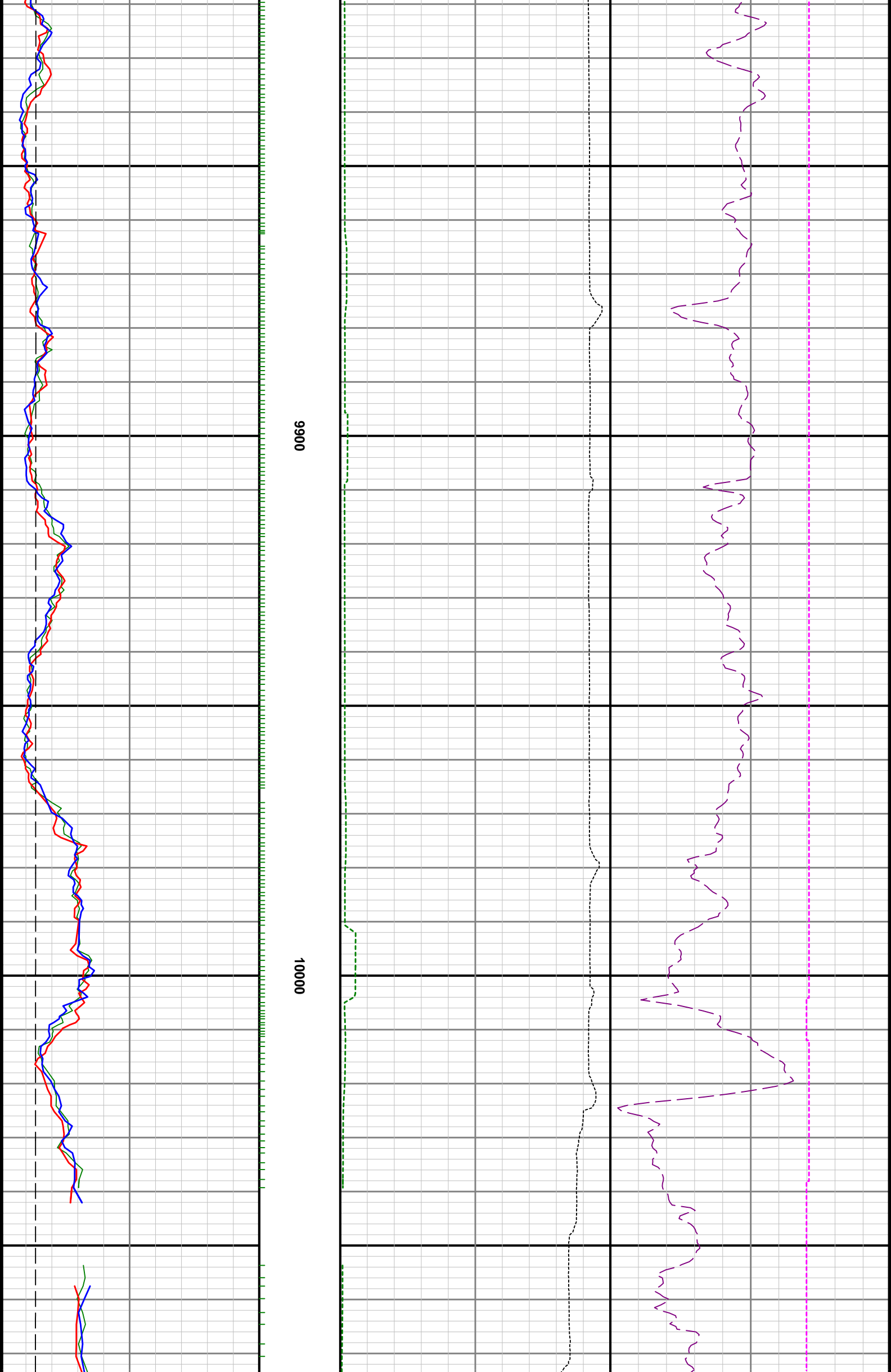


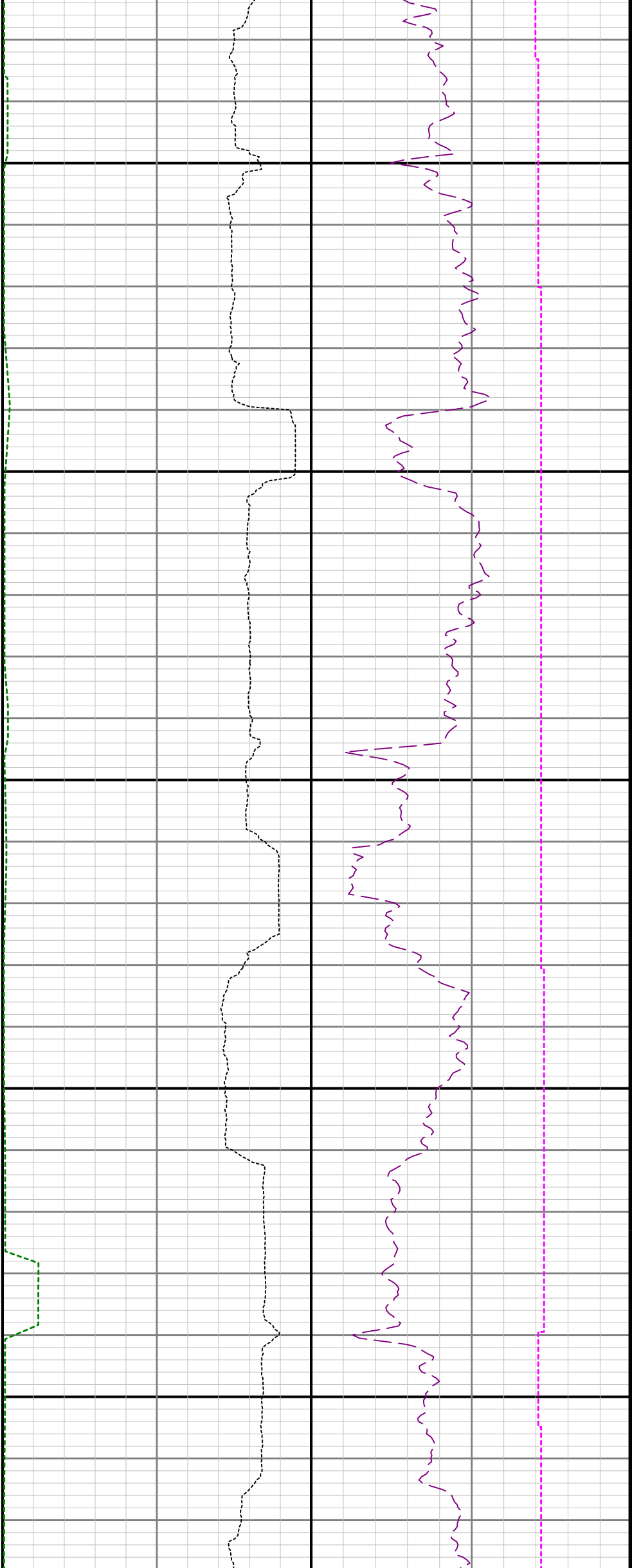
0096

9700

0080



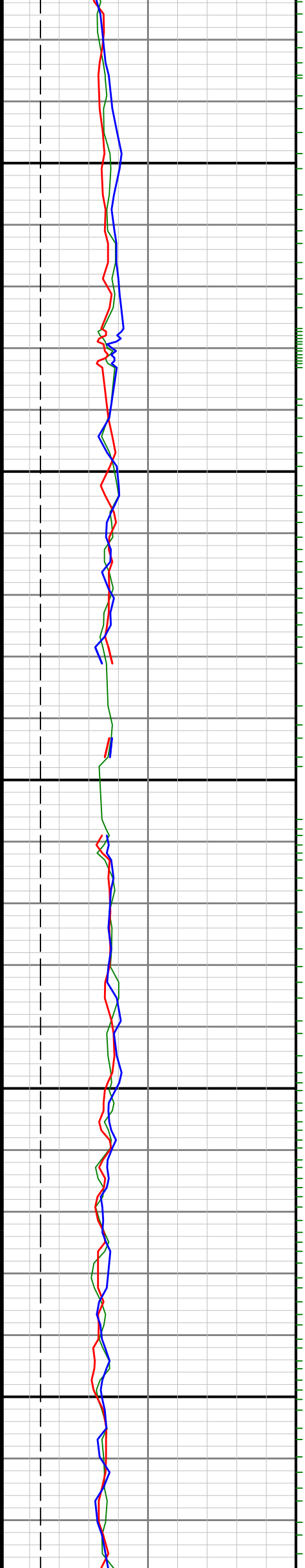


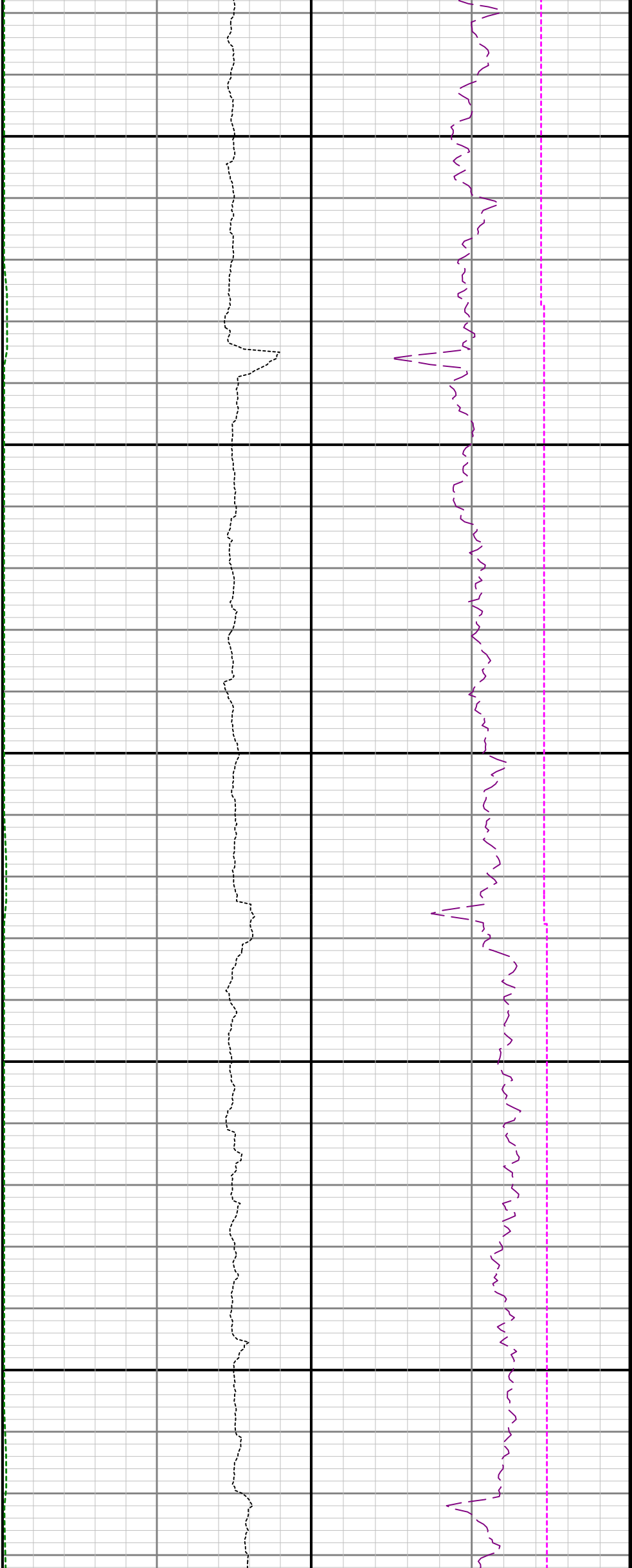


10100

10200

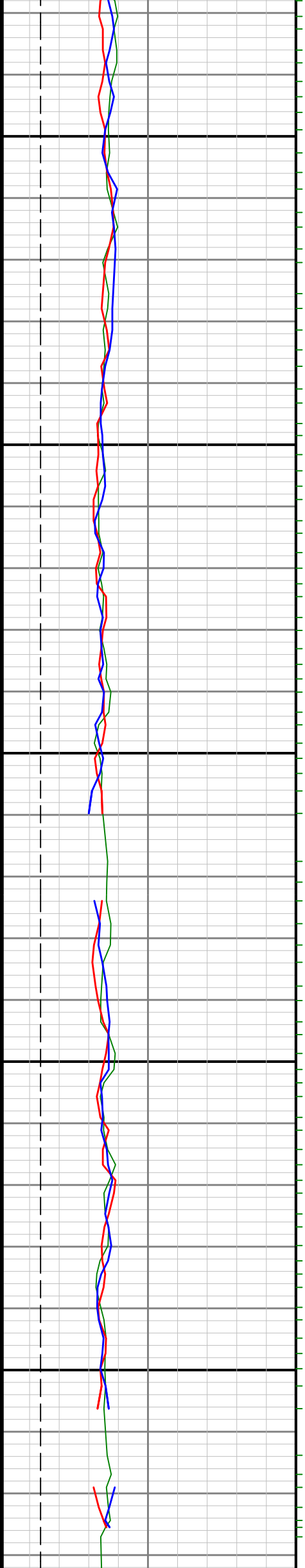
10300

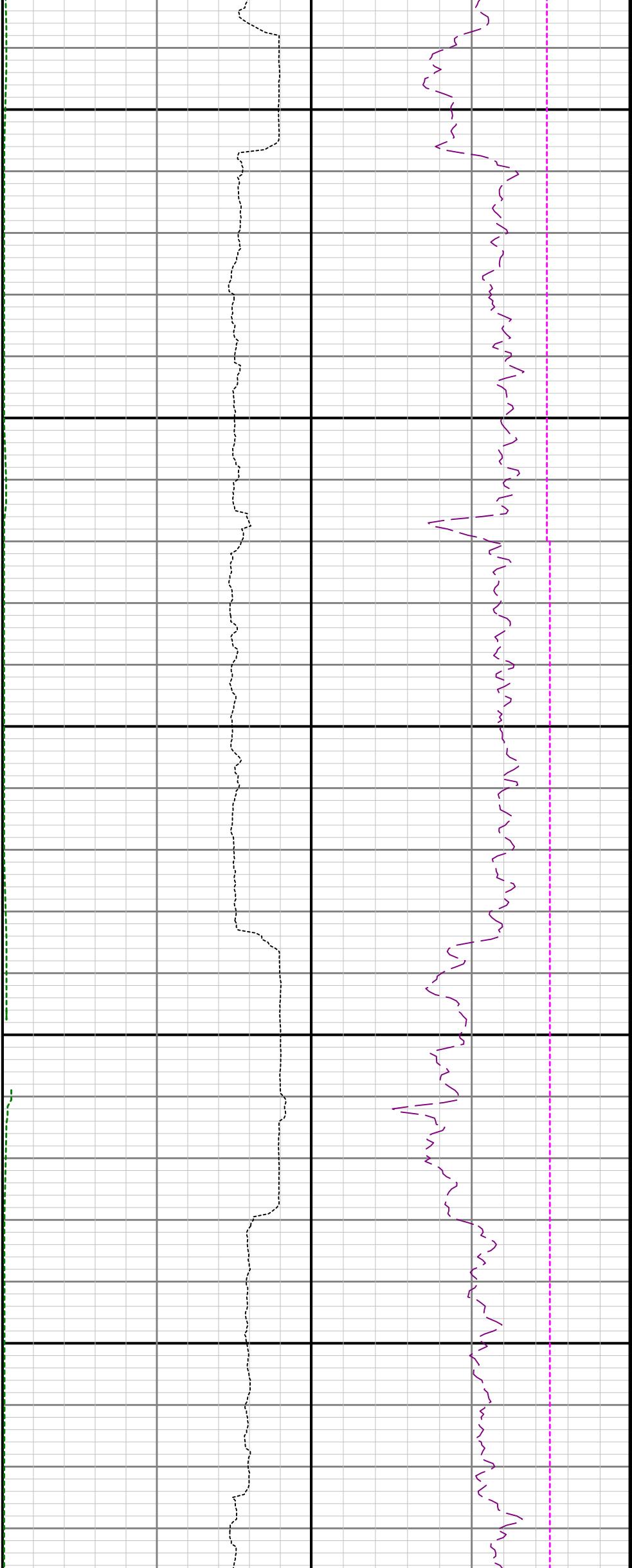




10400

10500

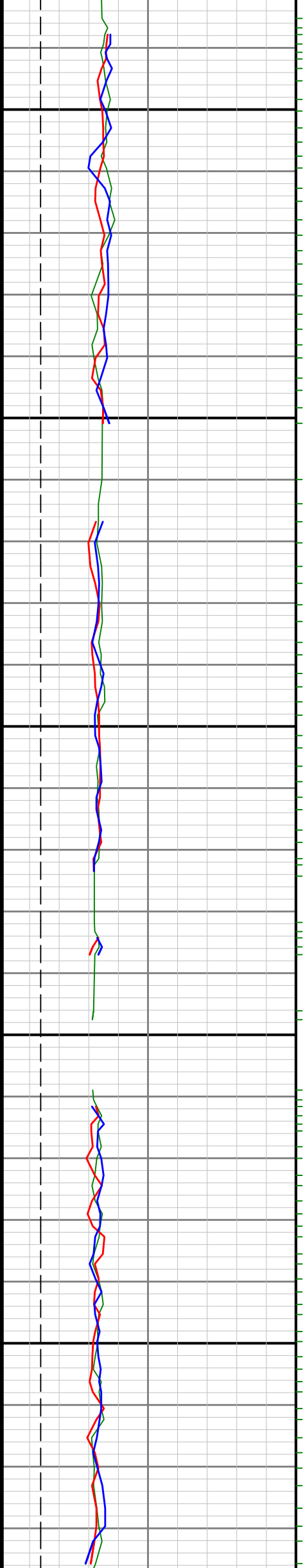


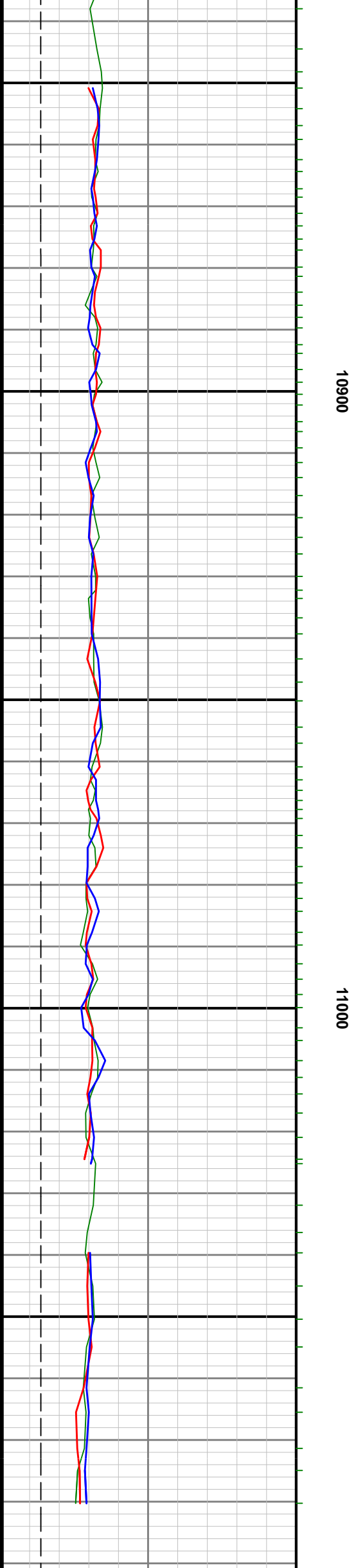
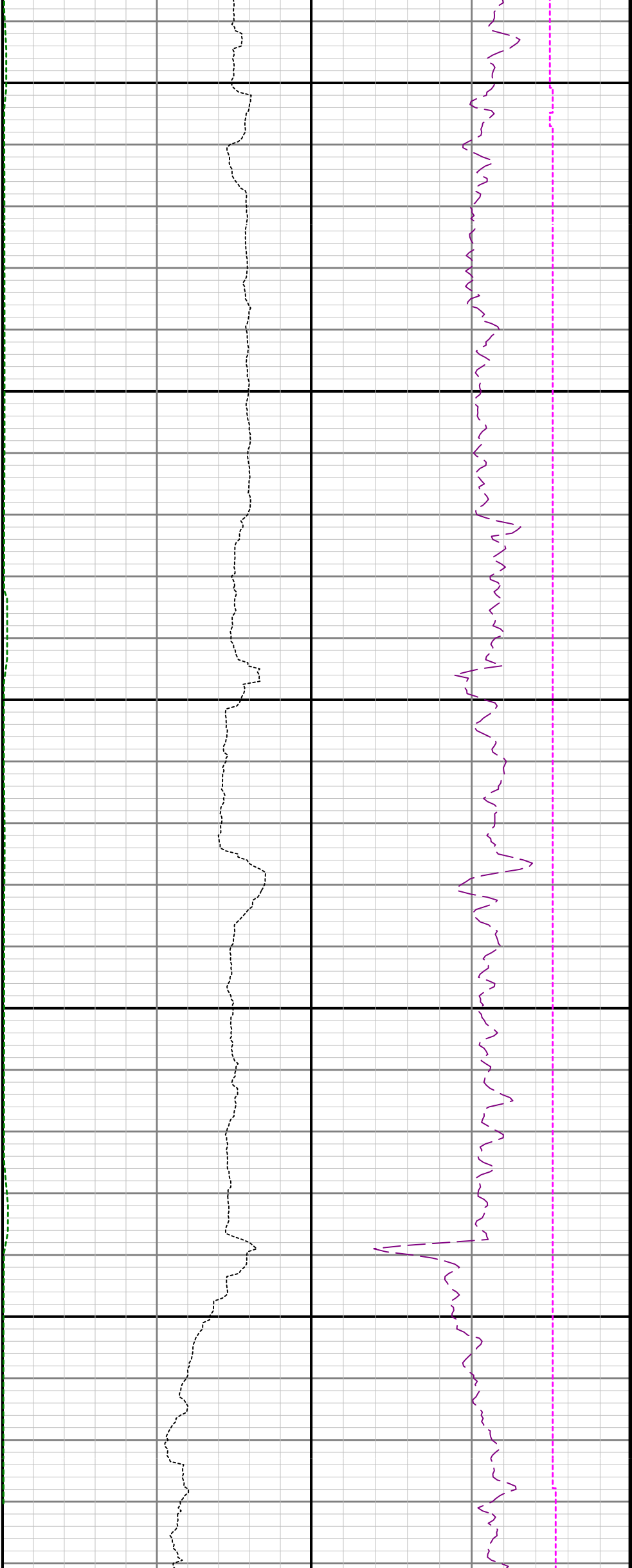


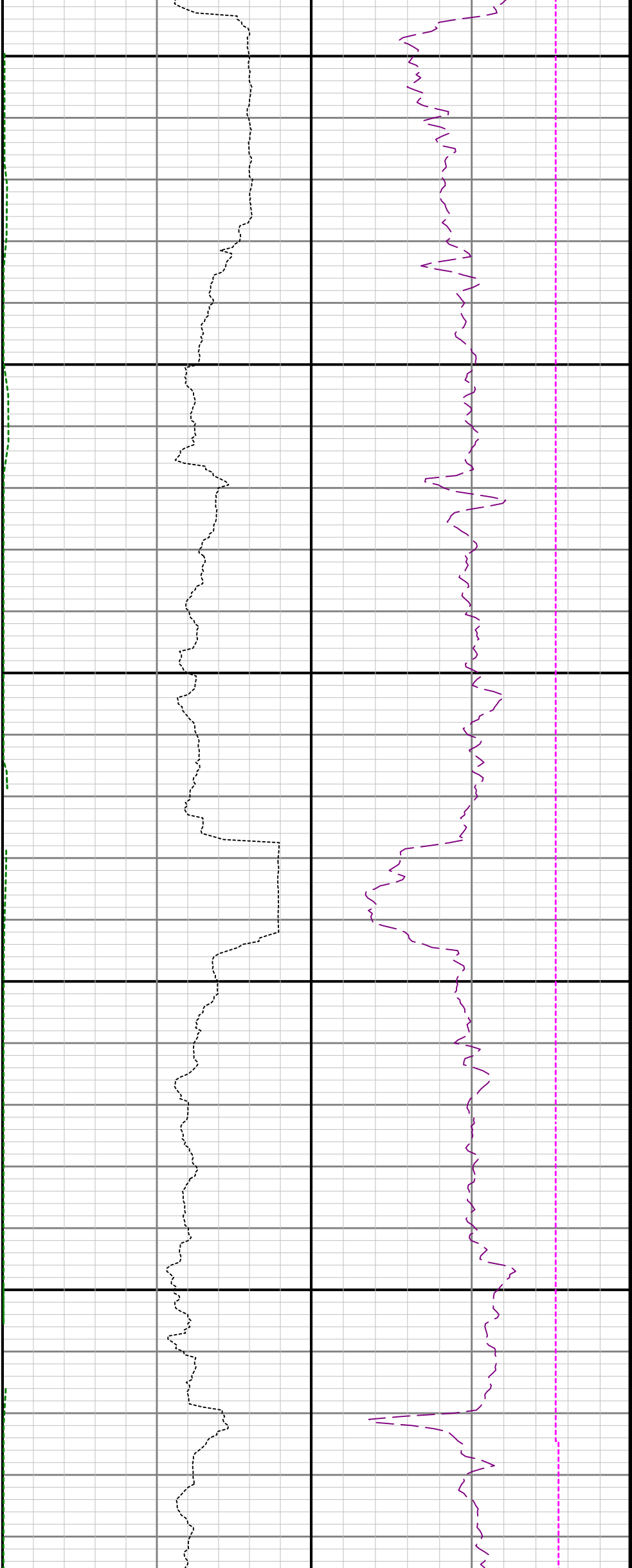
10600

10700

10800



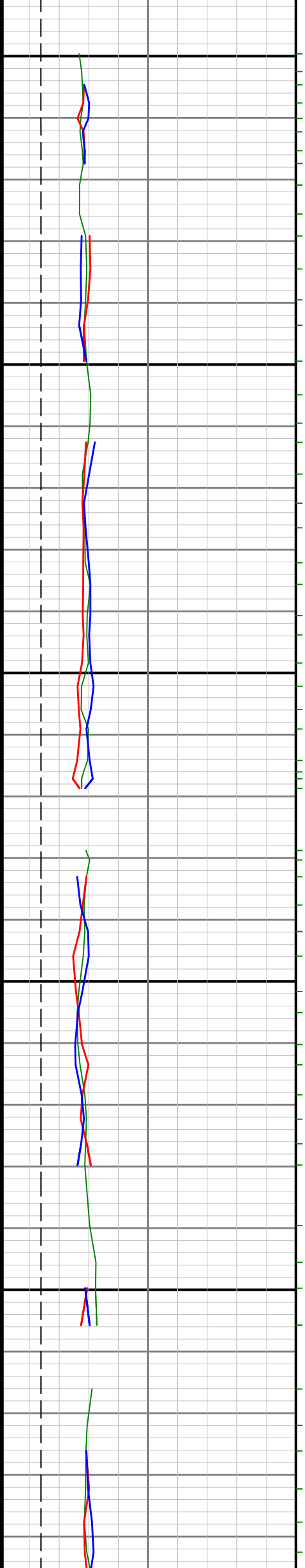


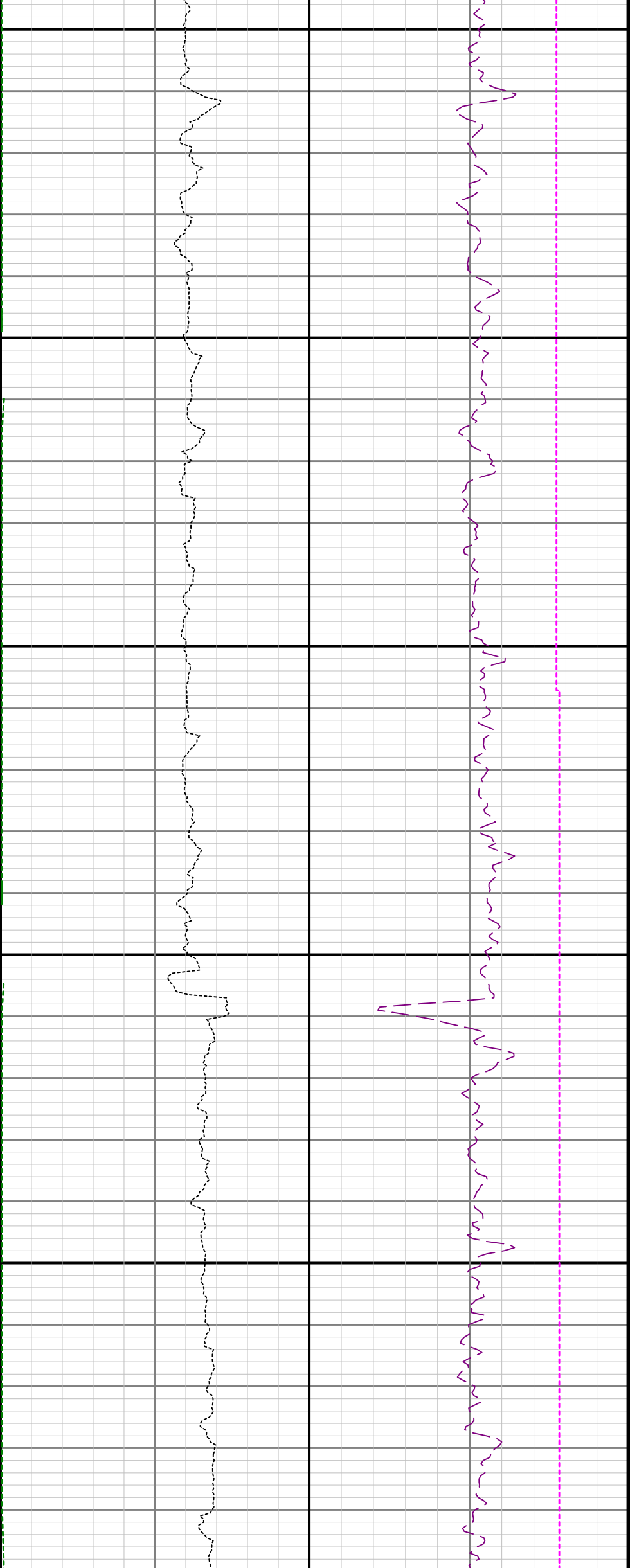


11100

11200

11300

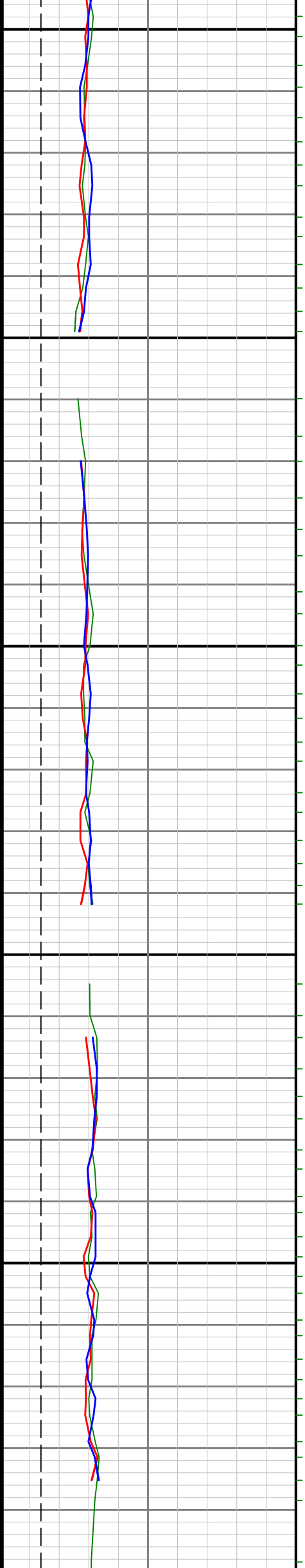


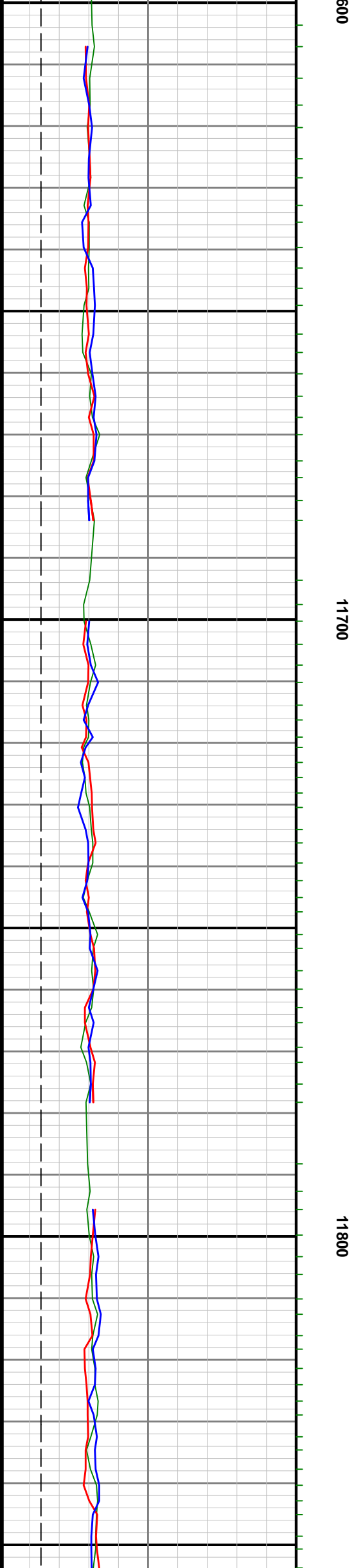
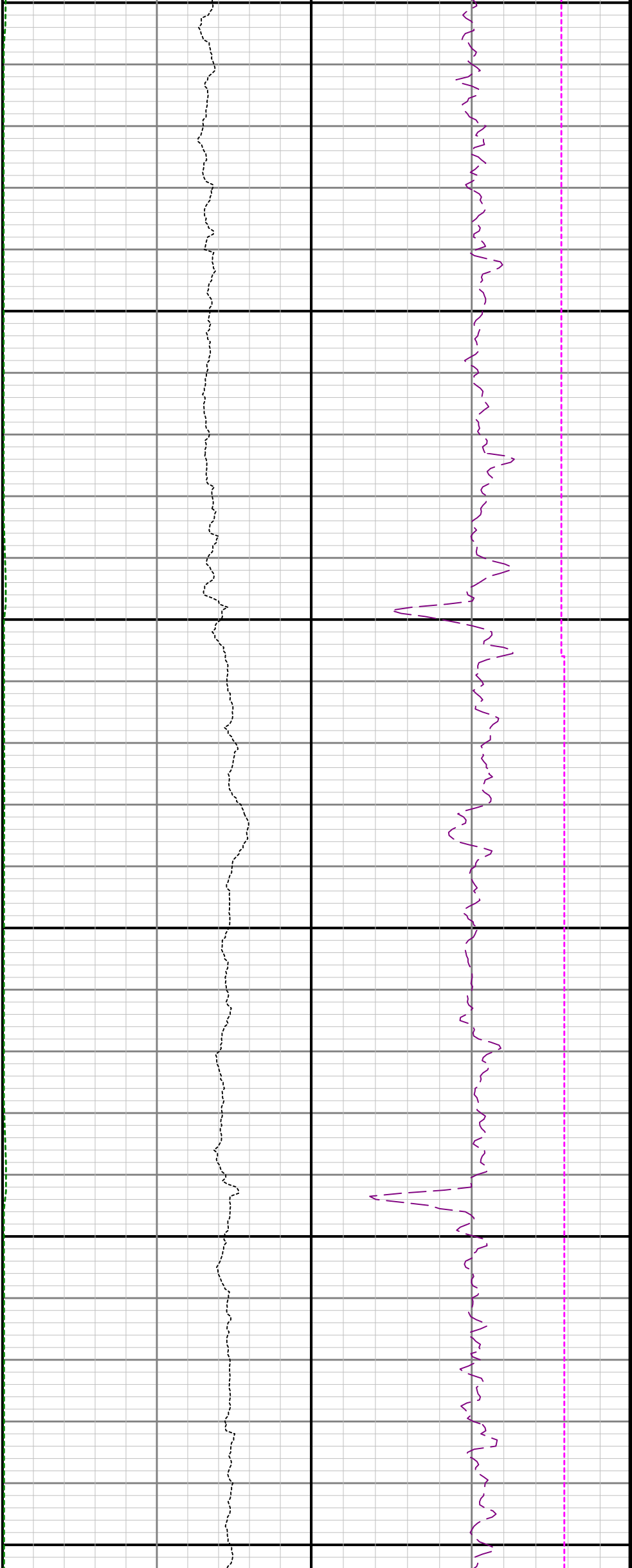


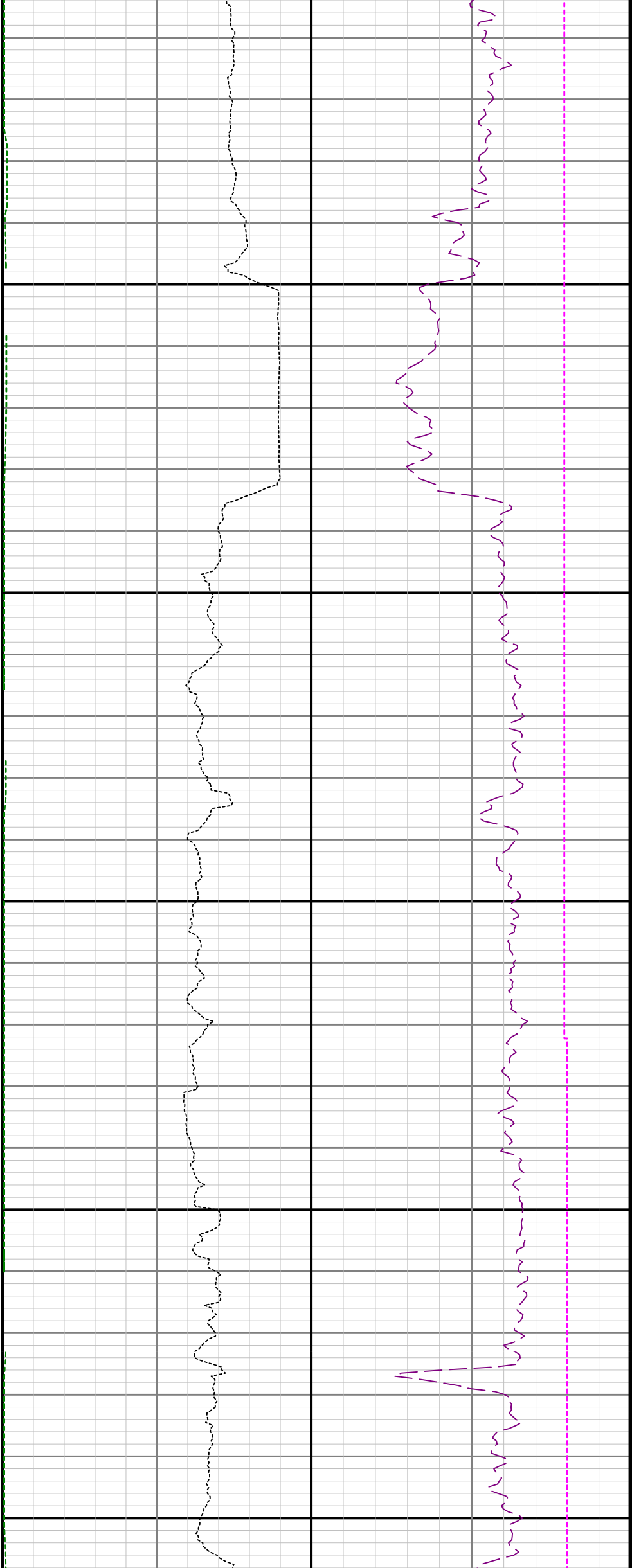
11400

11500

11



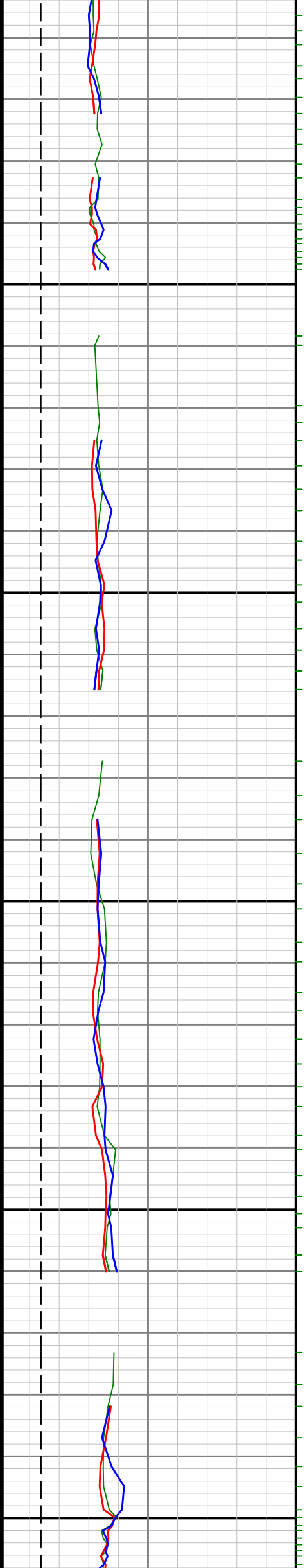


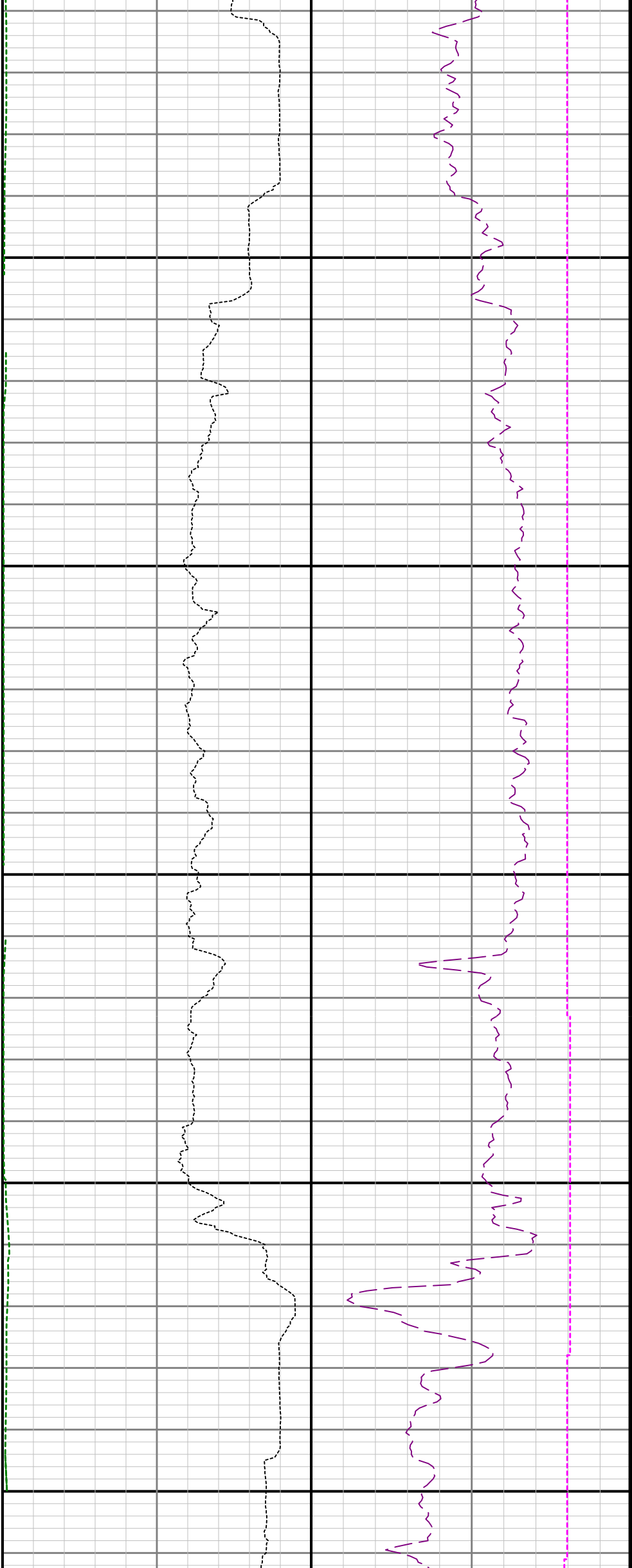


11900

12000

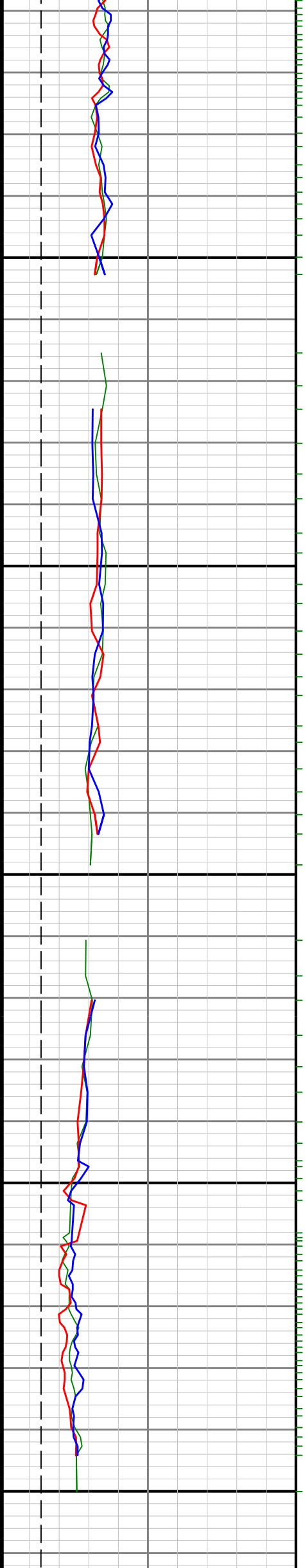
12100

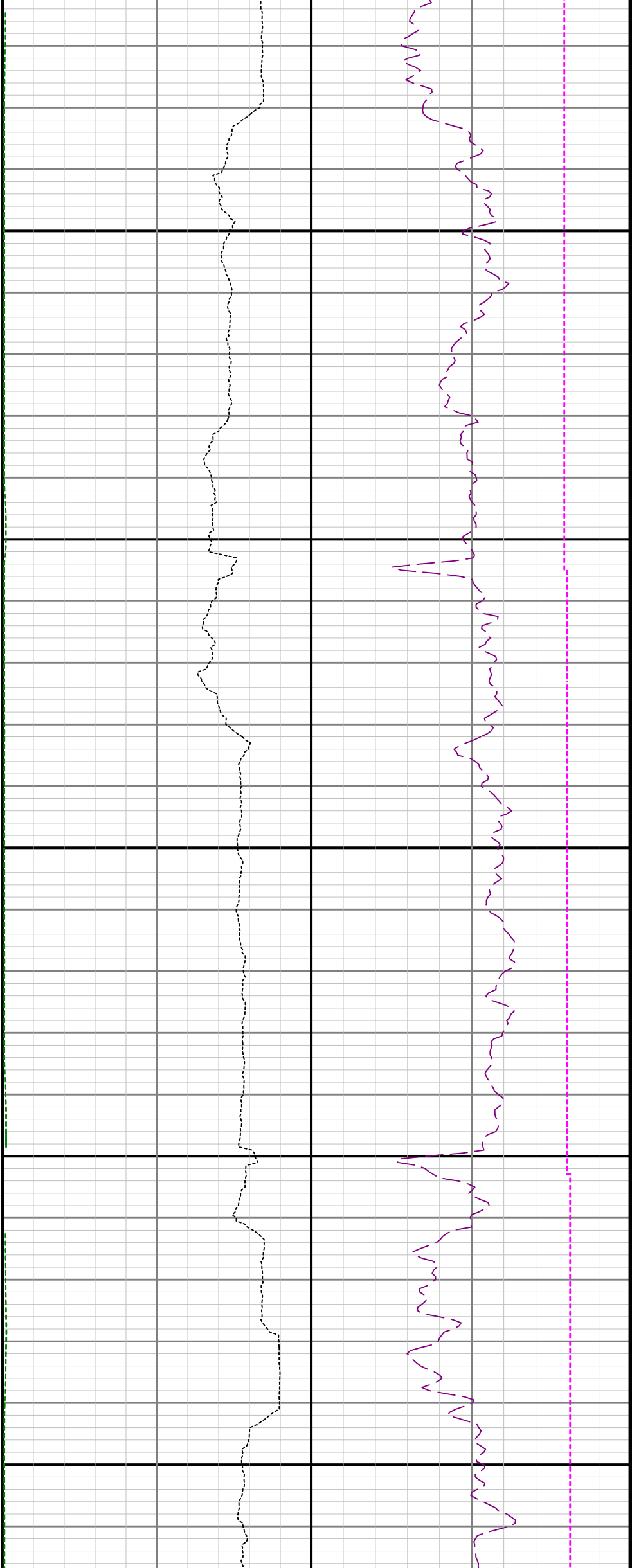




12200

12300

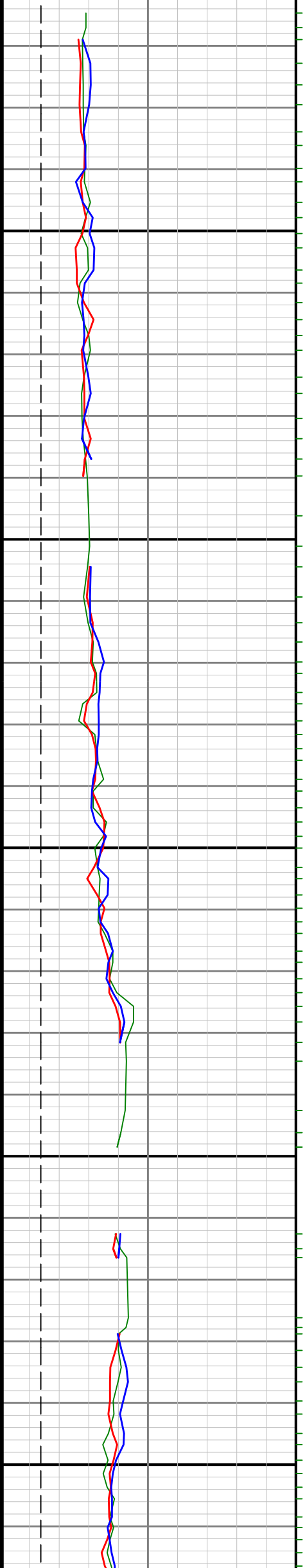


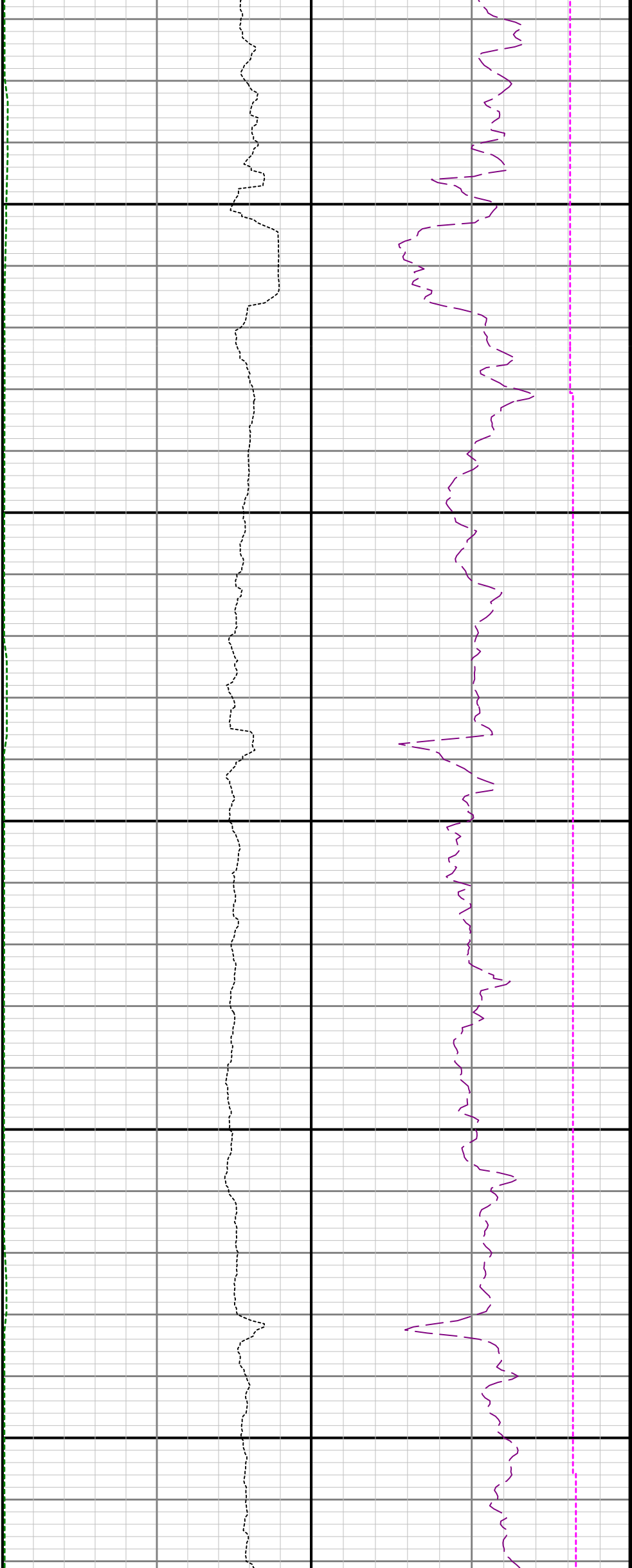


12400

12500

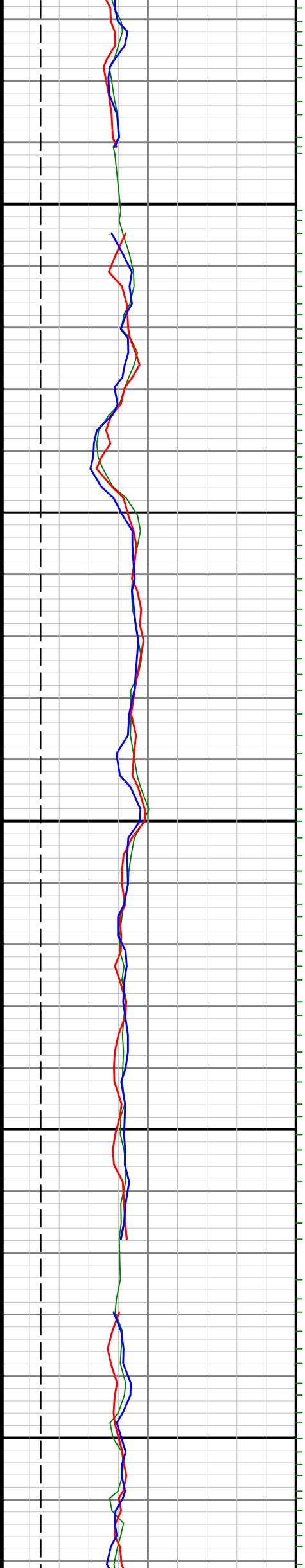
12600

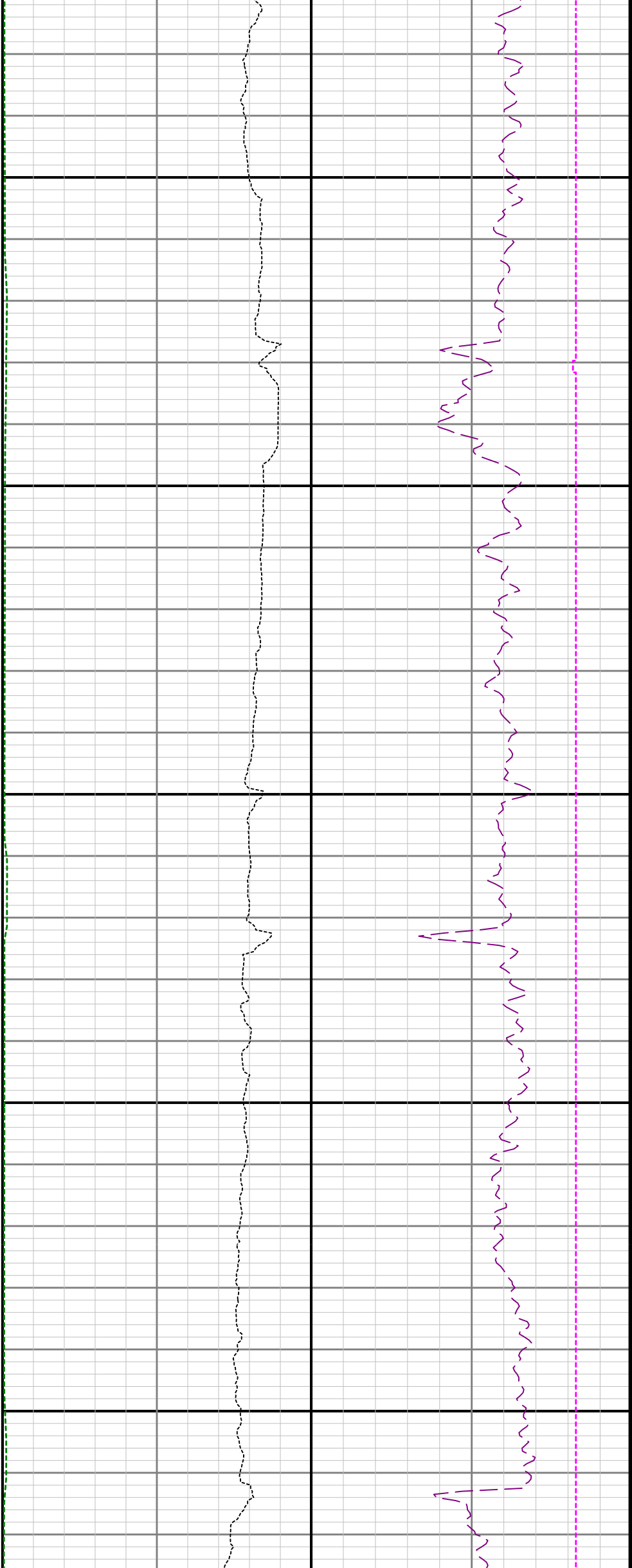




12700

12800

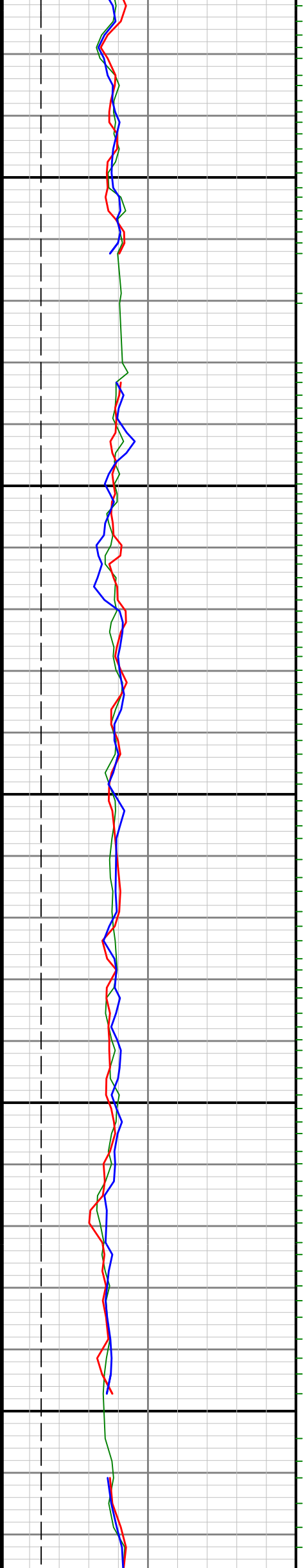


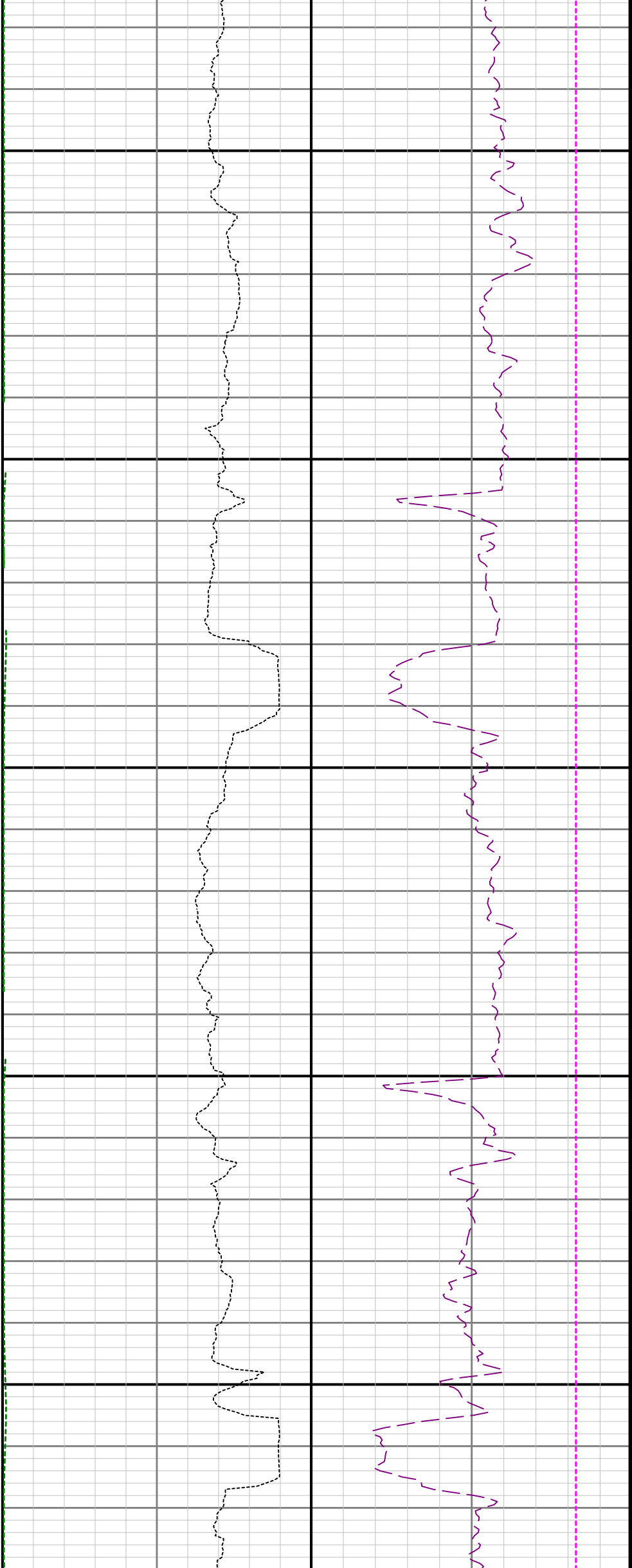


12900

13000

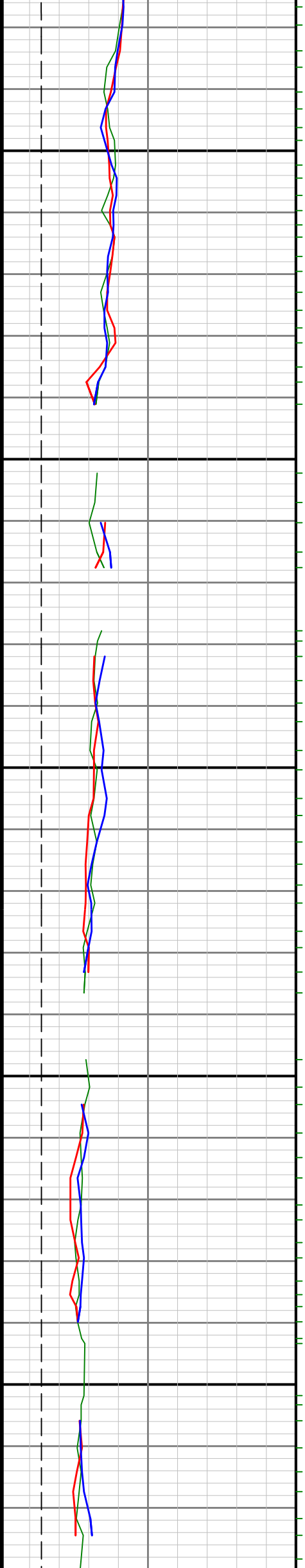
13100

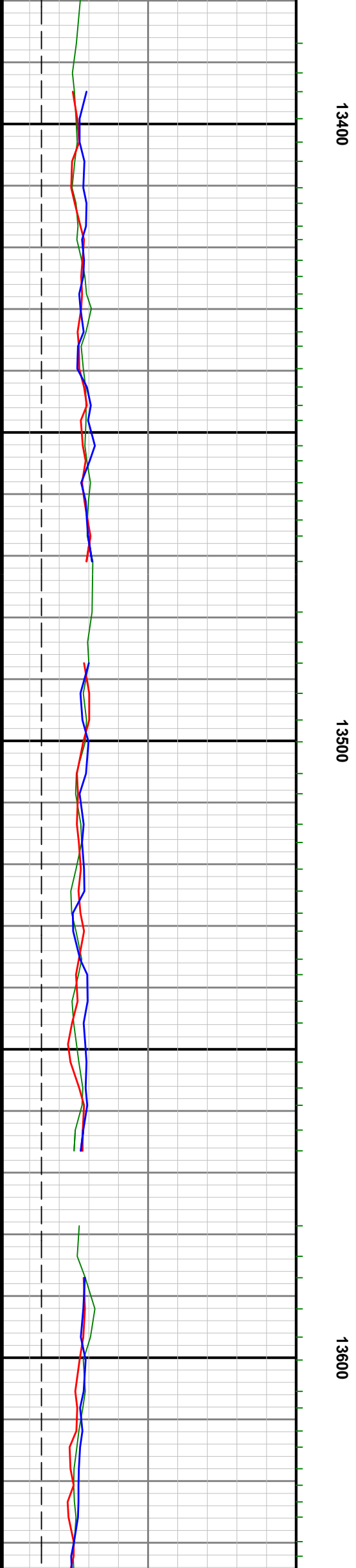
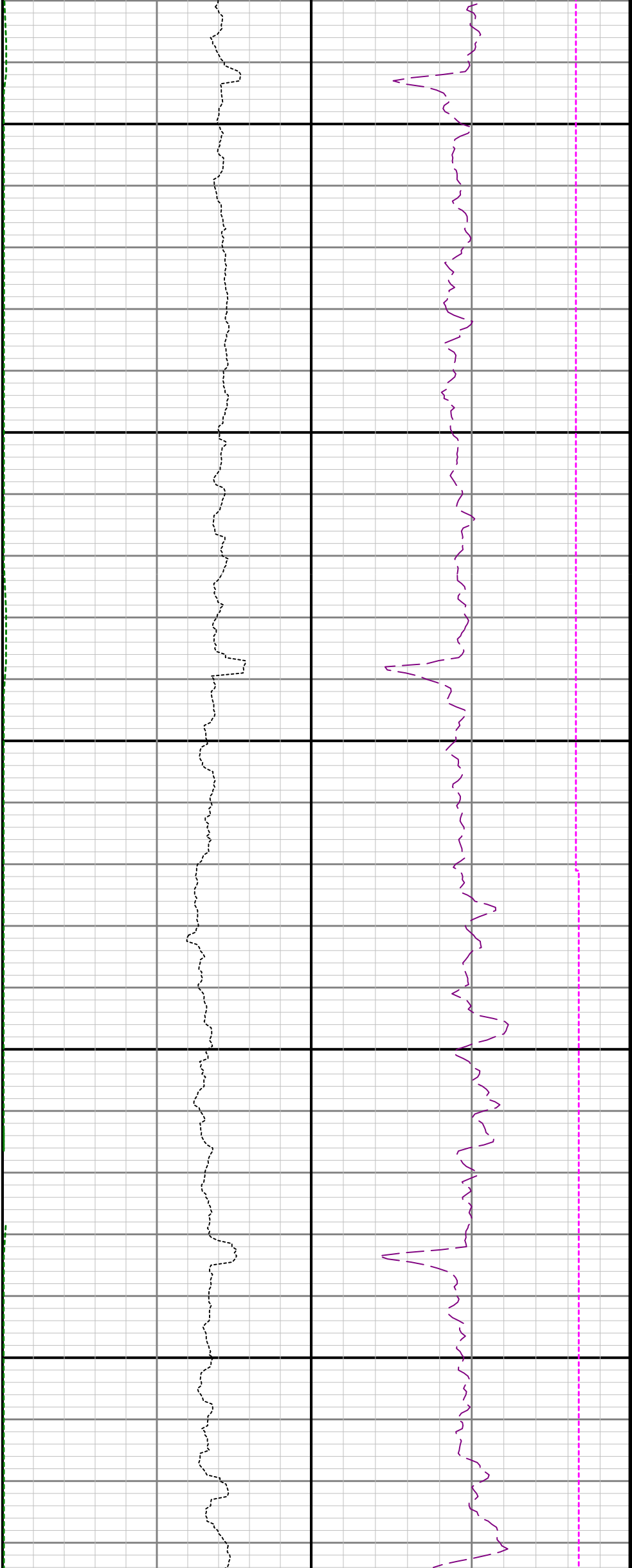


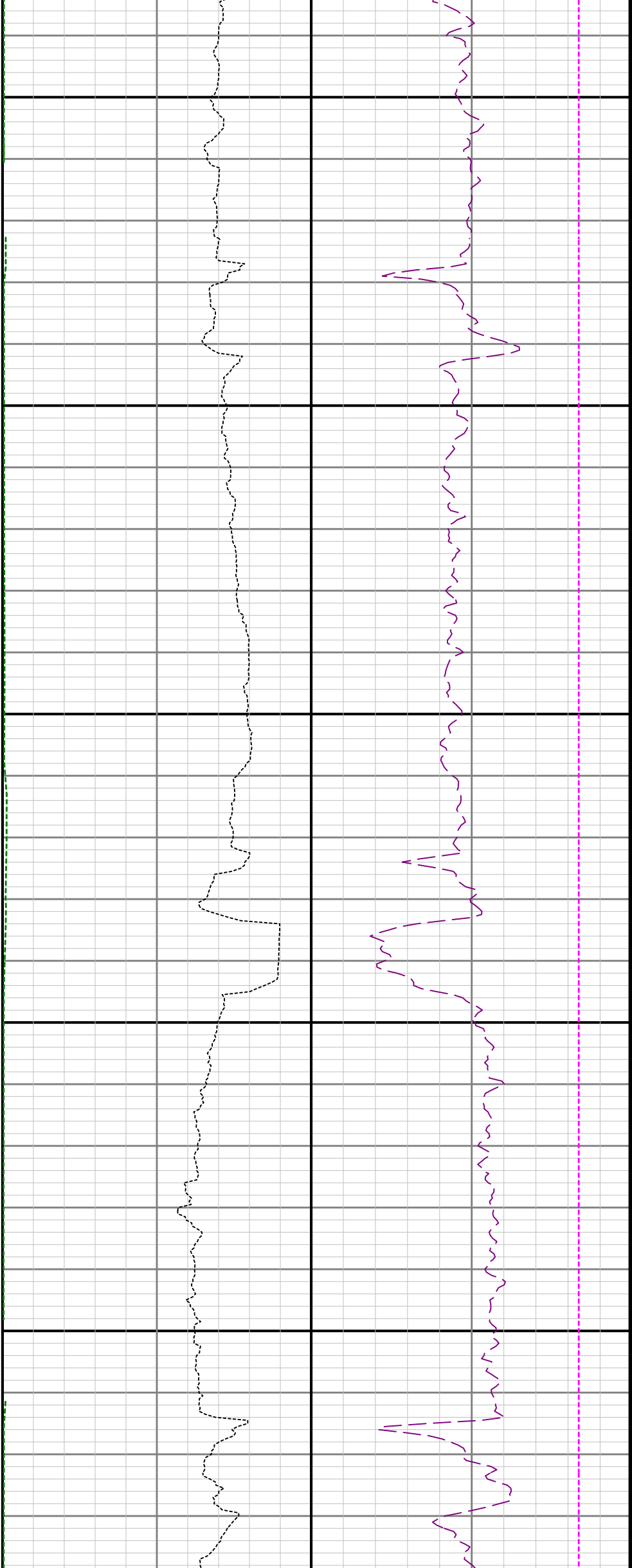


13200

13300

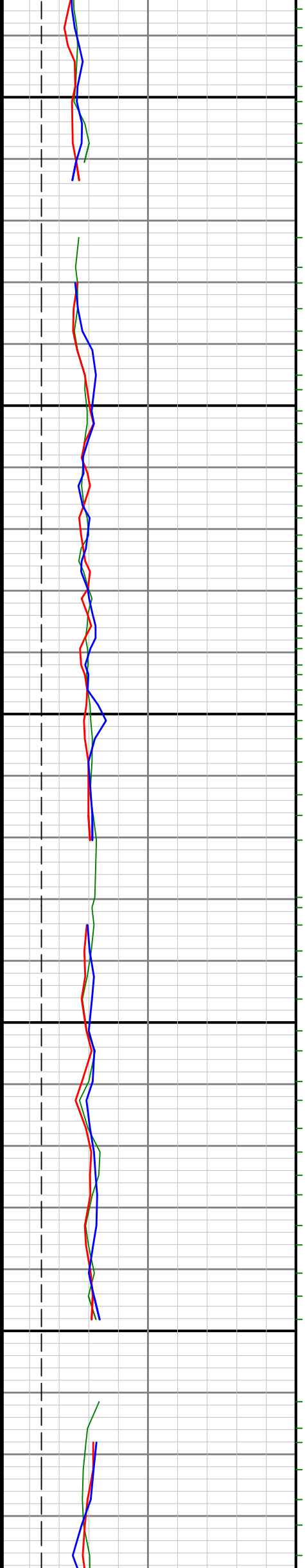


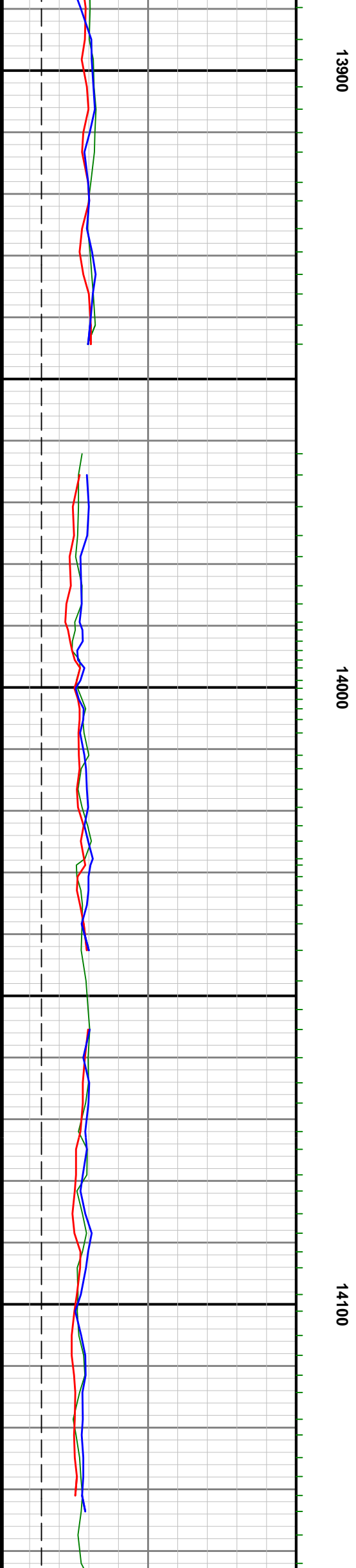
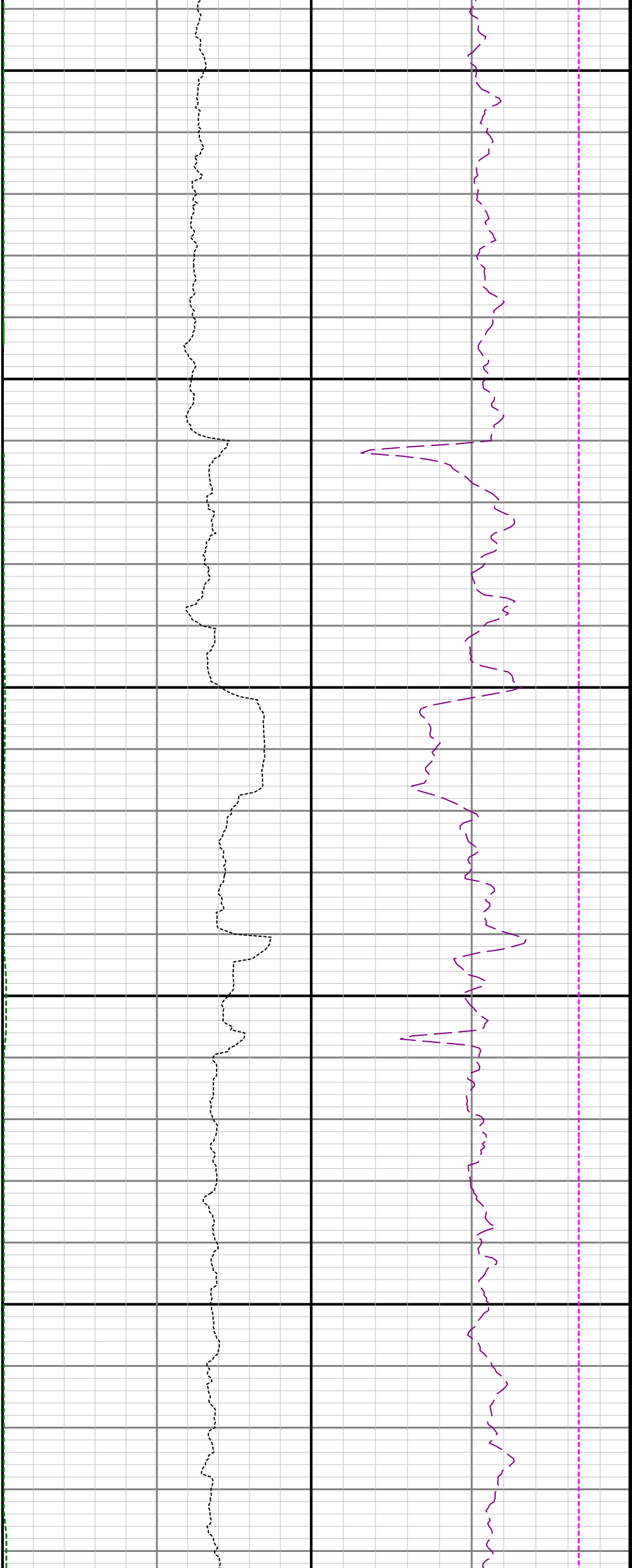


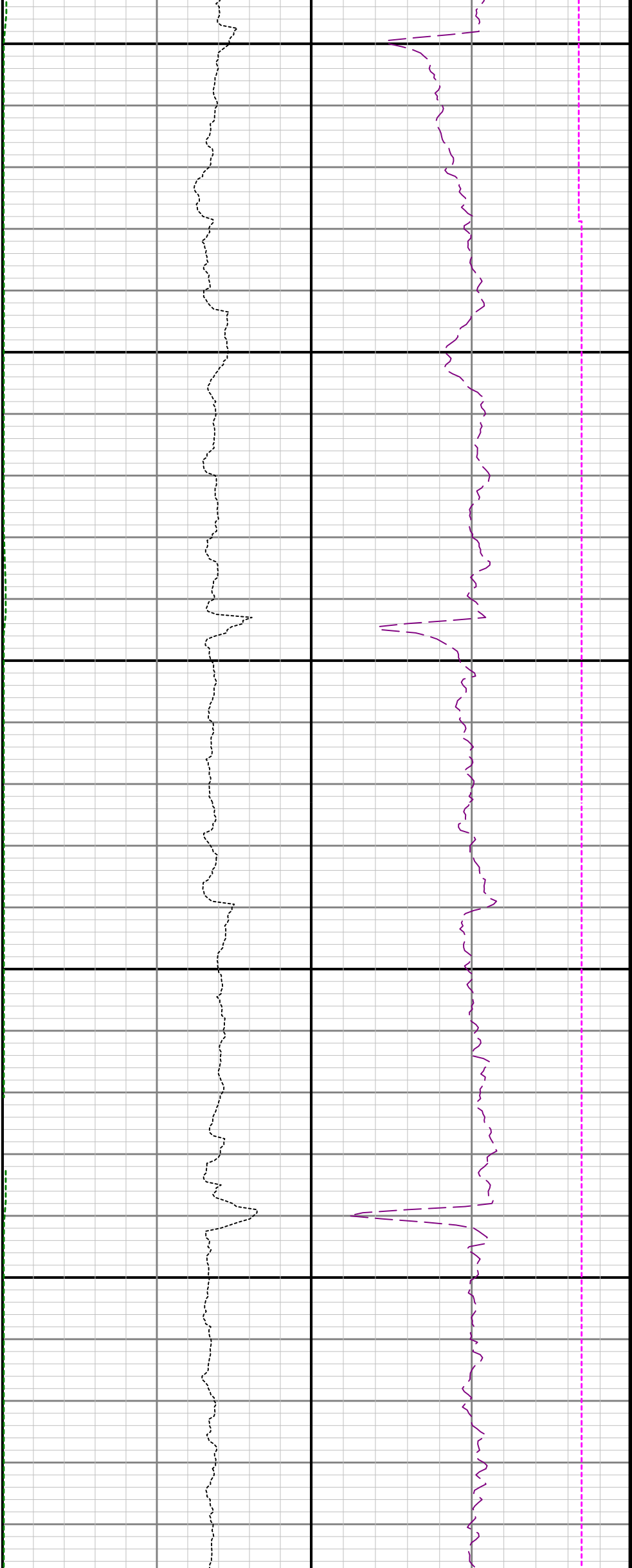


13700

13800

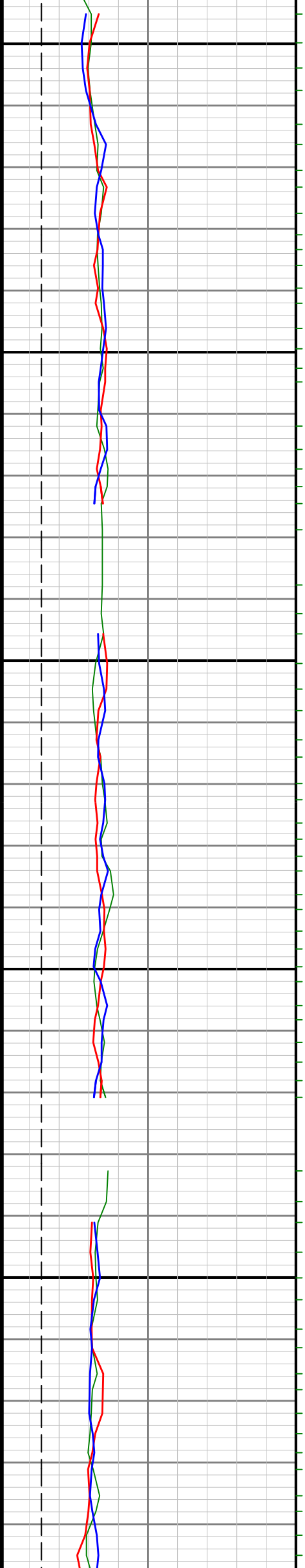


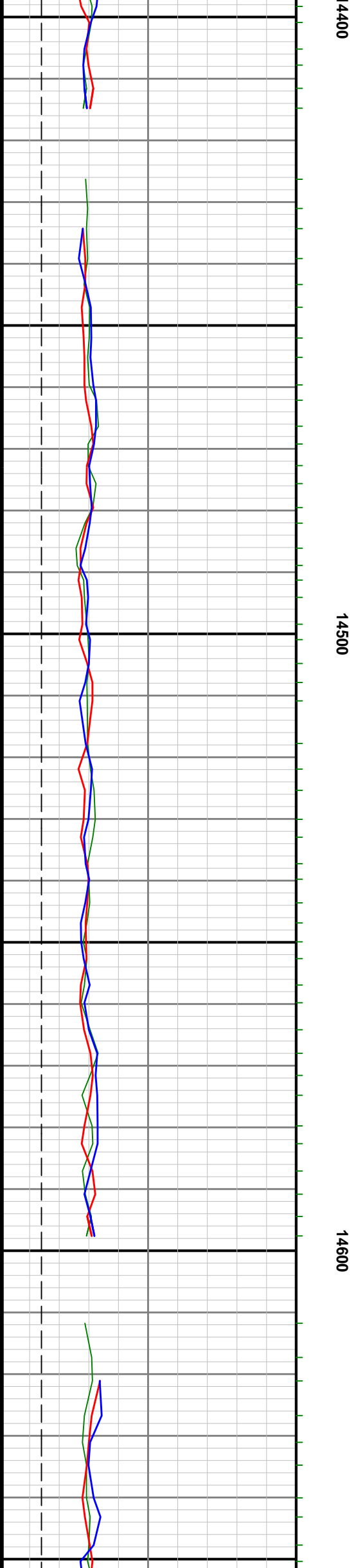
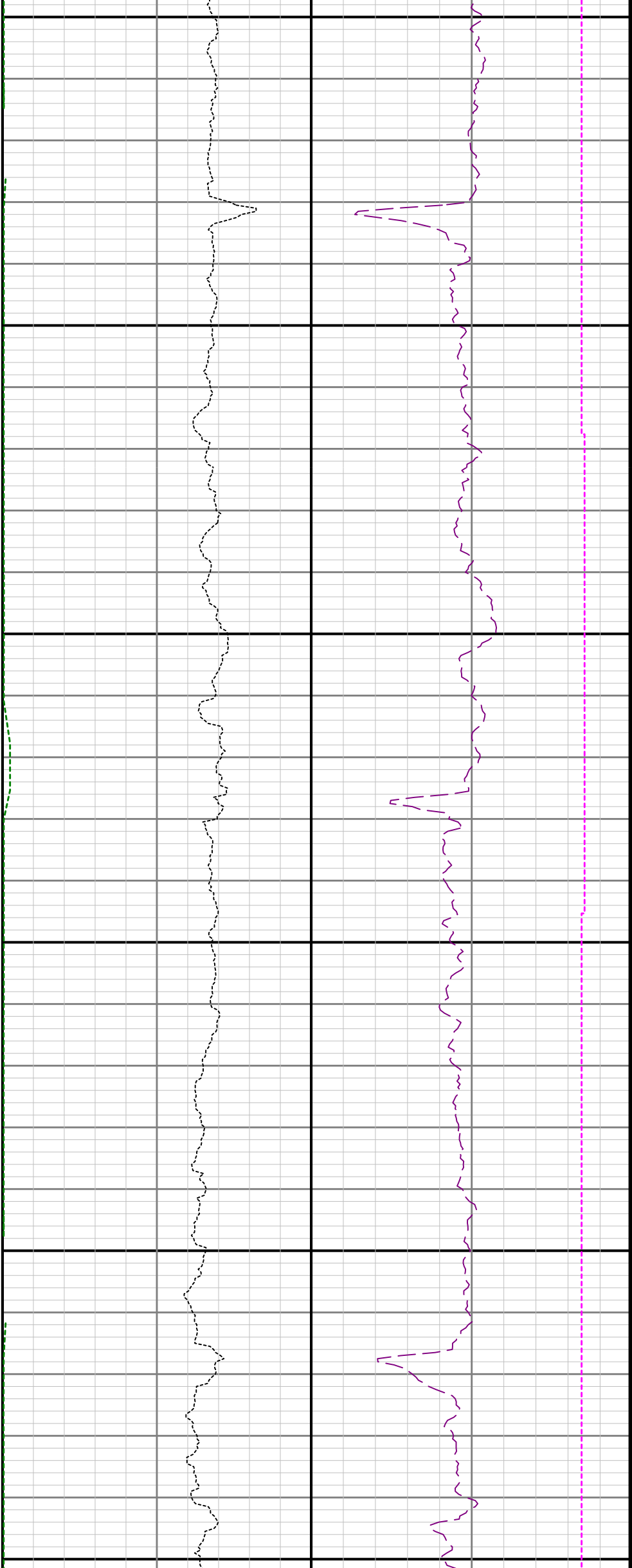


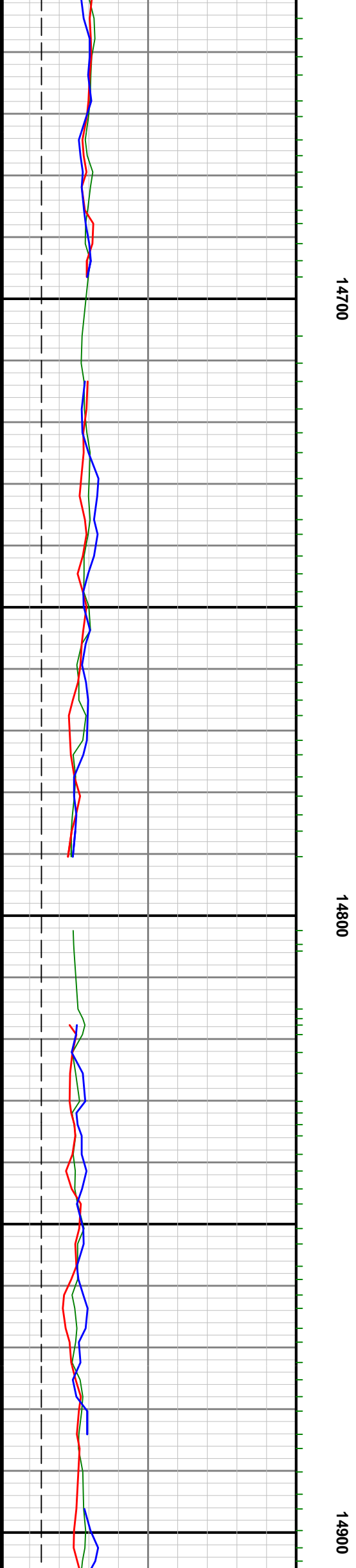
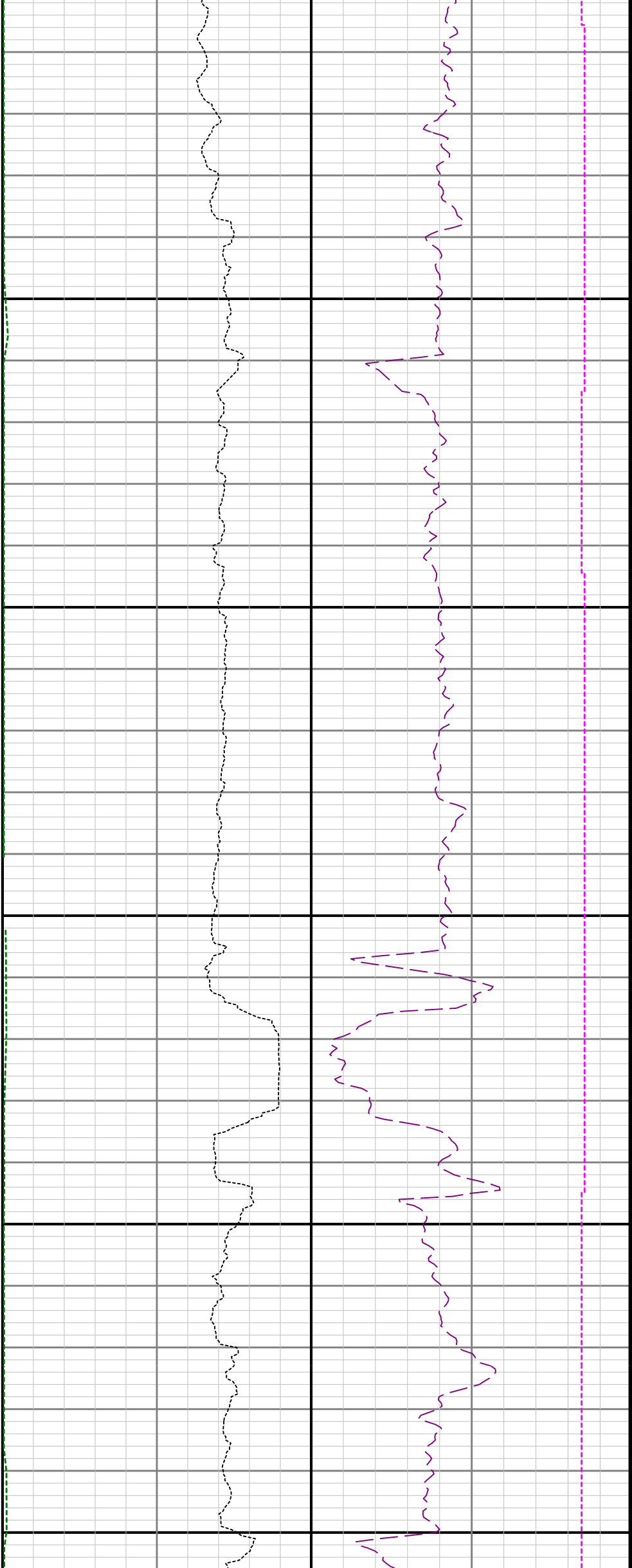


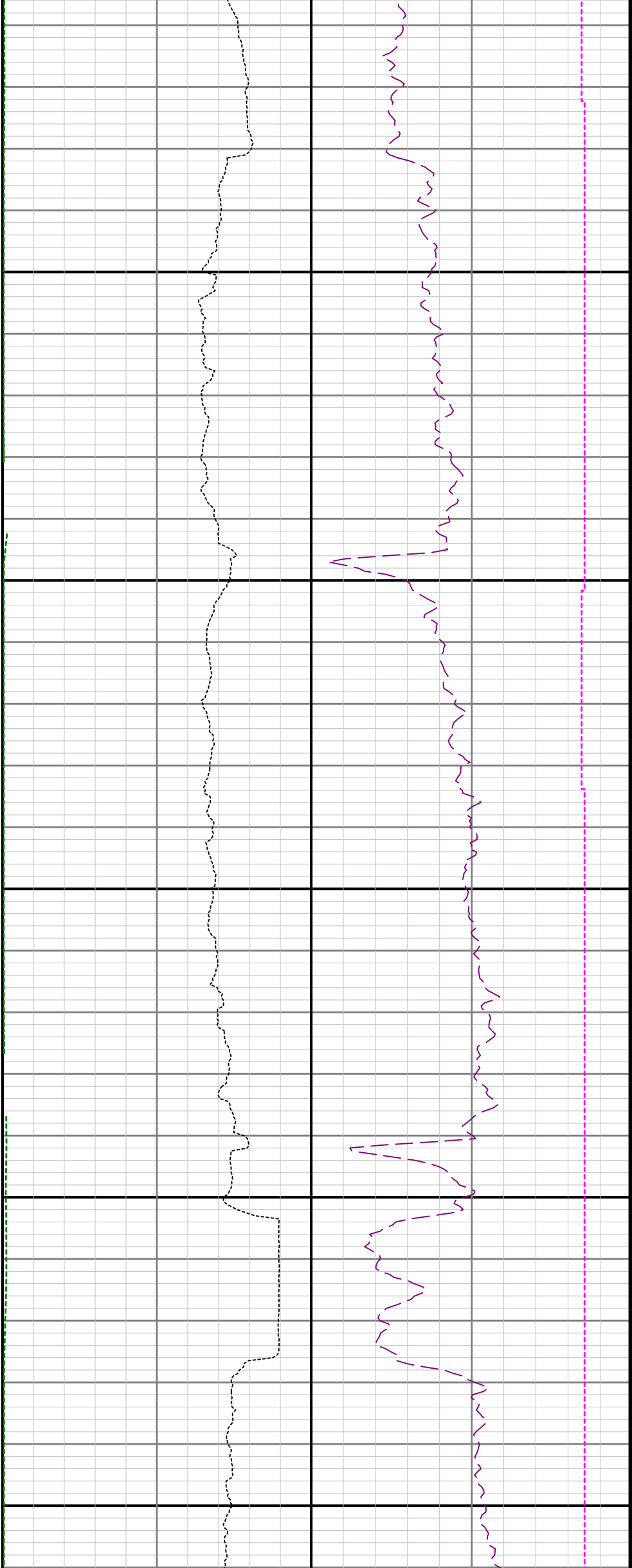
14200

14300



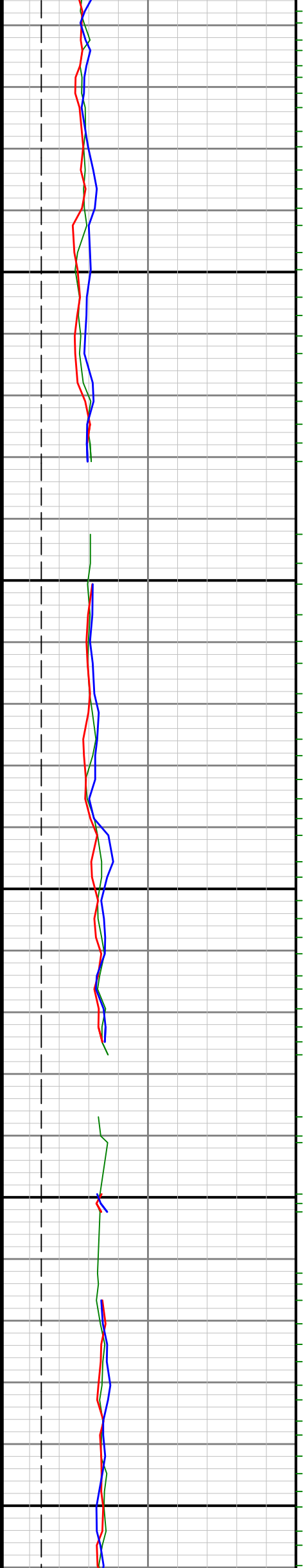


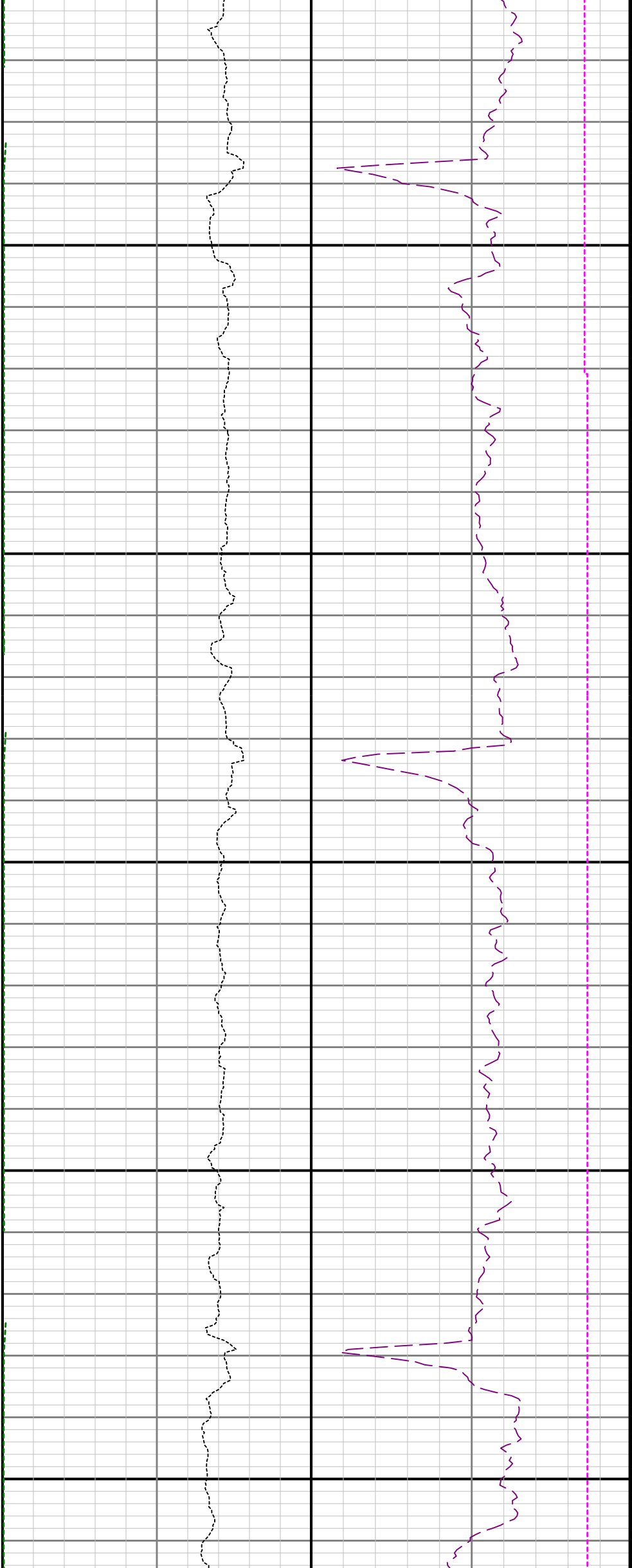




15000

15100

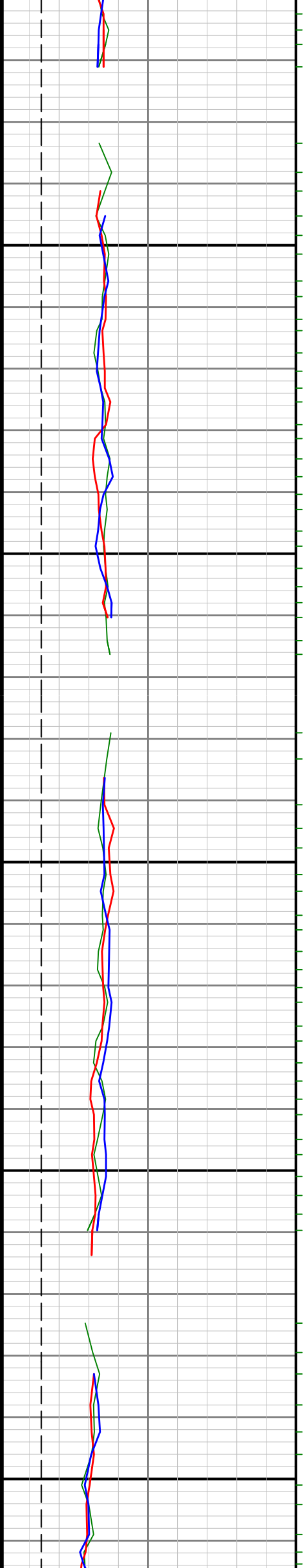


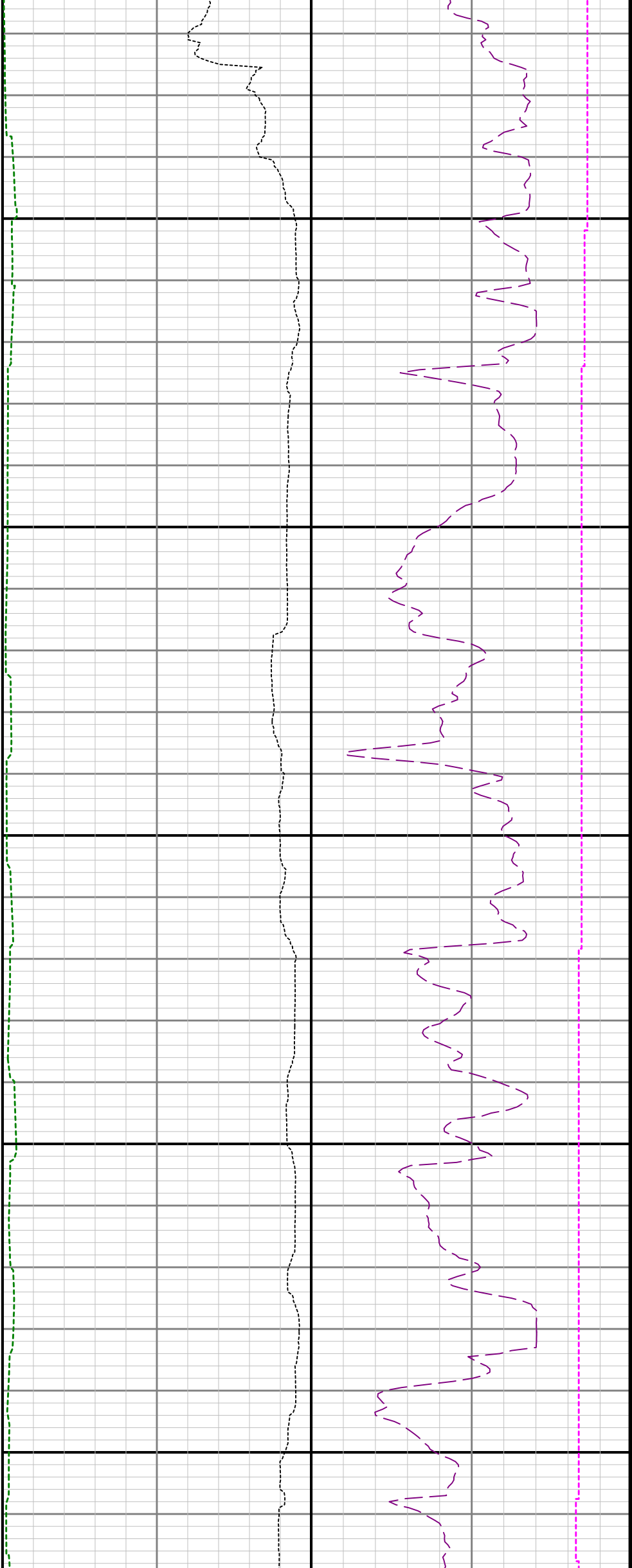


15200

15300

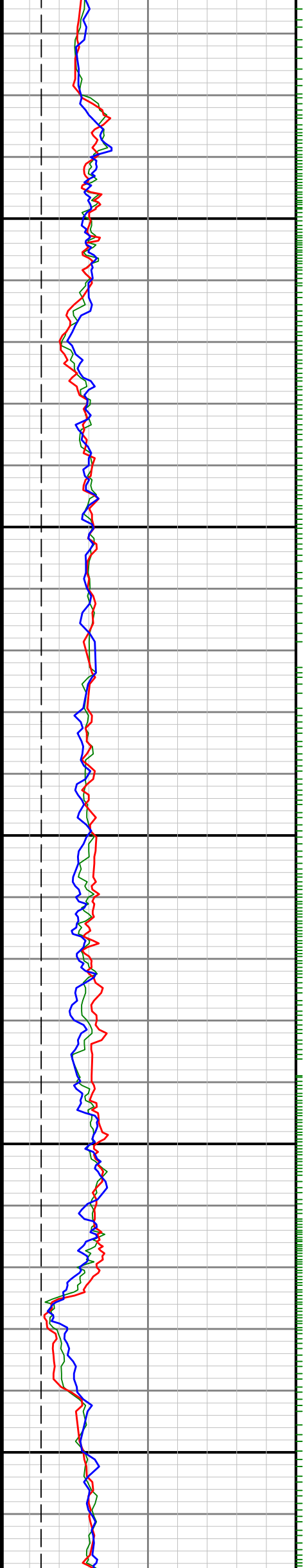
15400

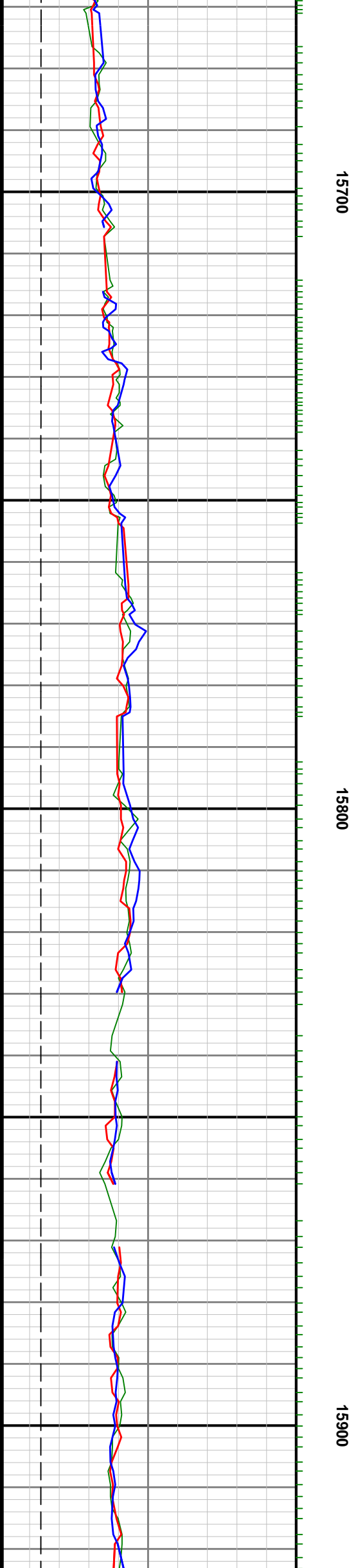
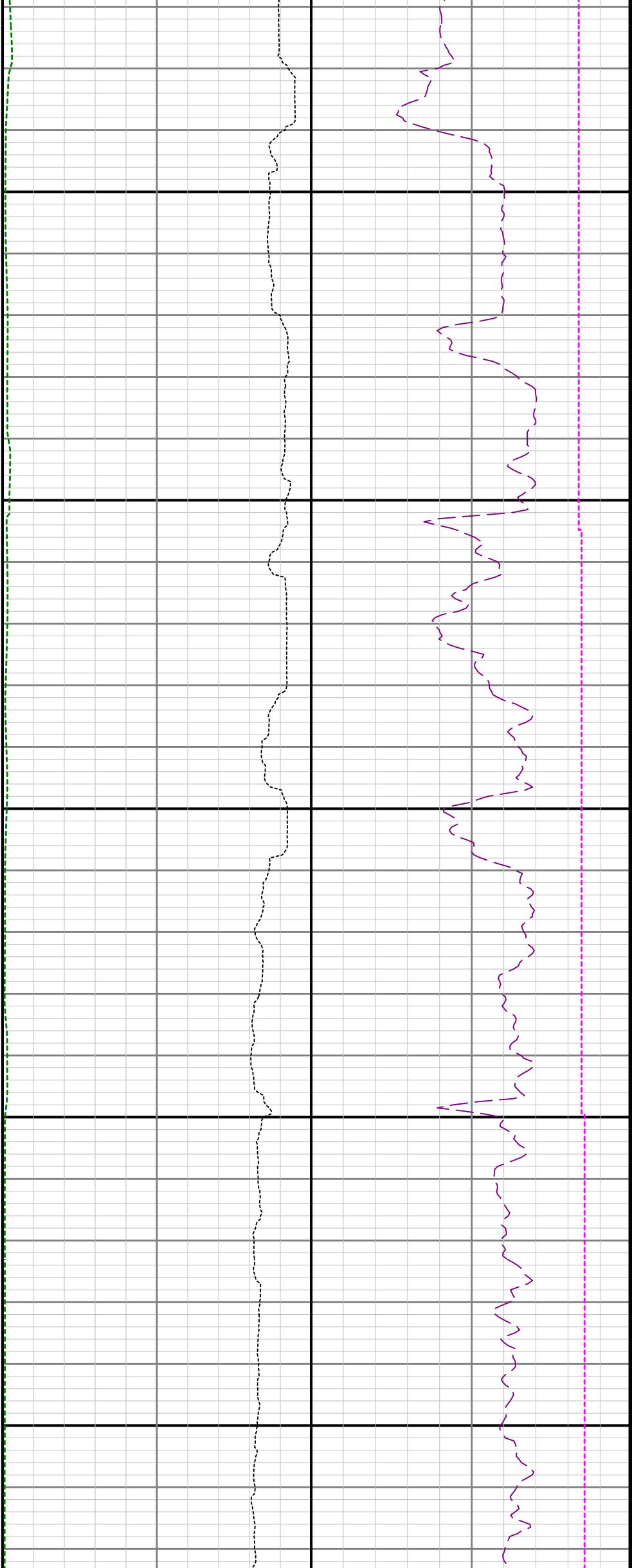


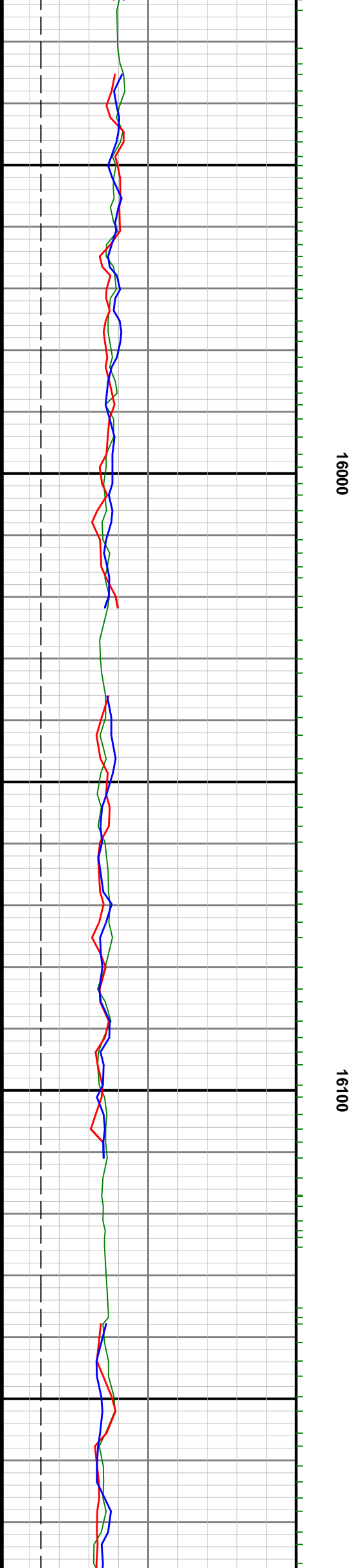
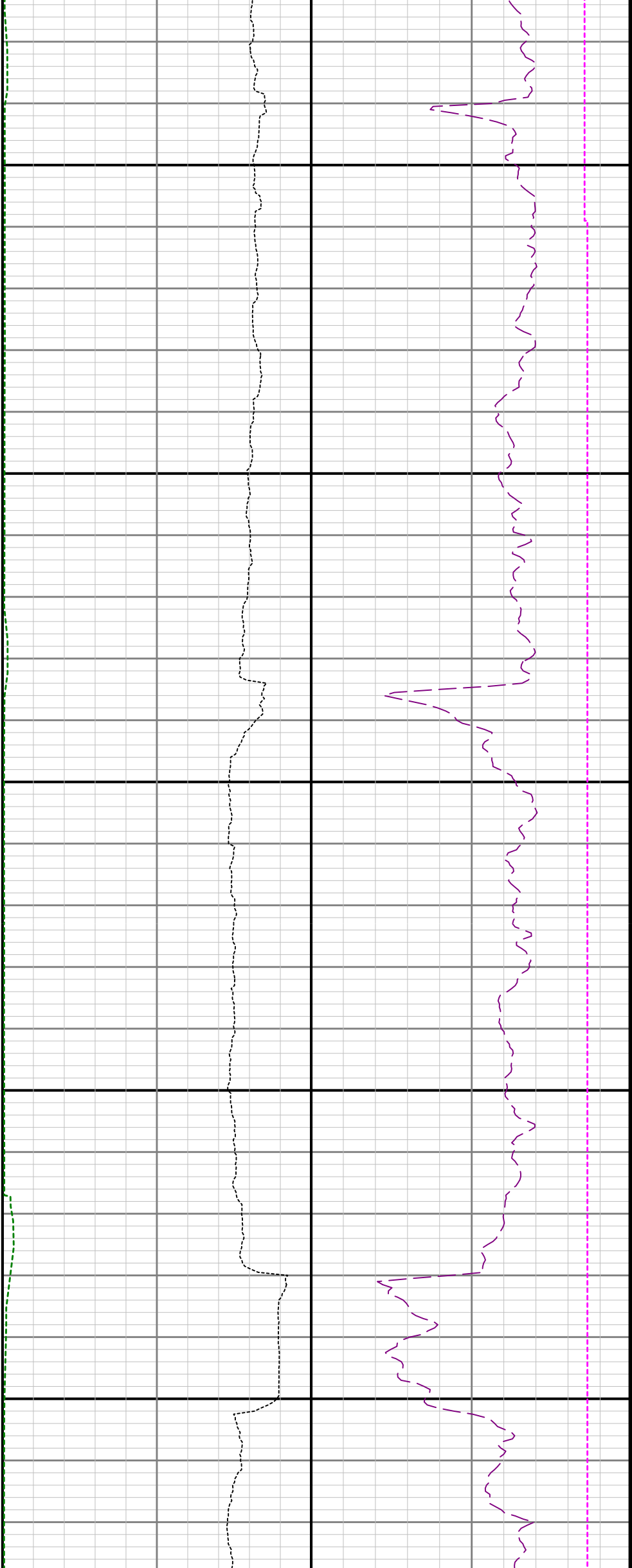


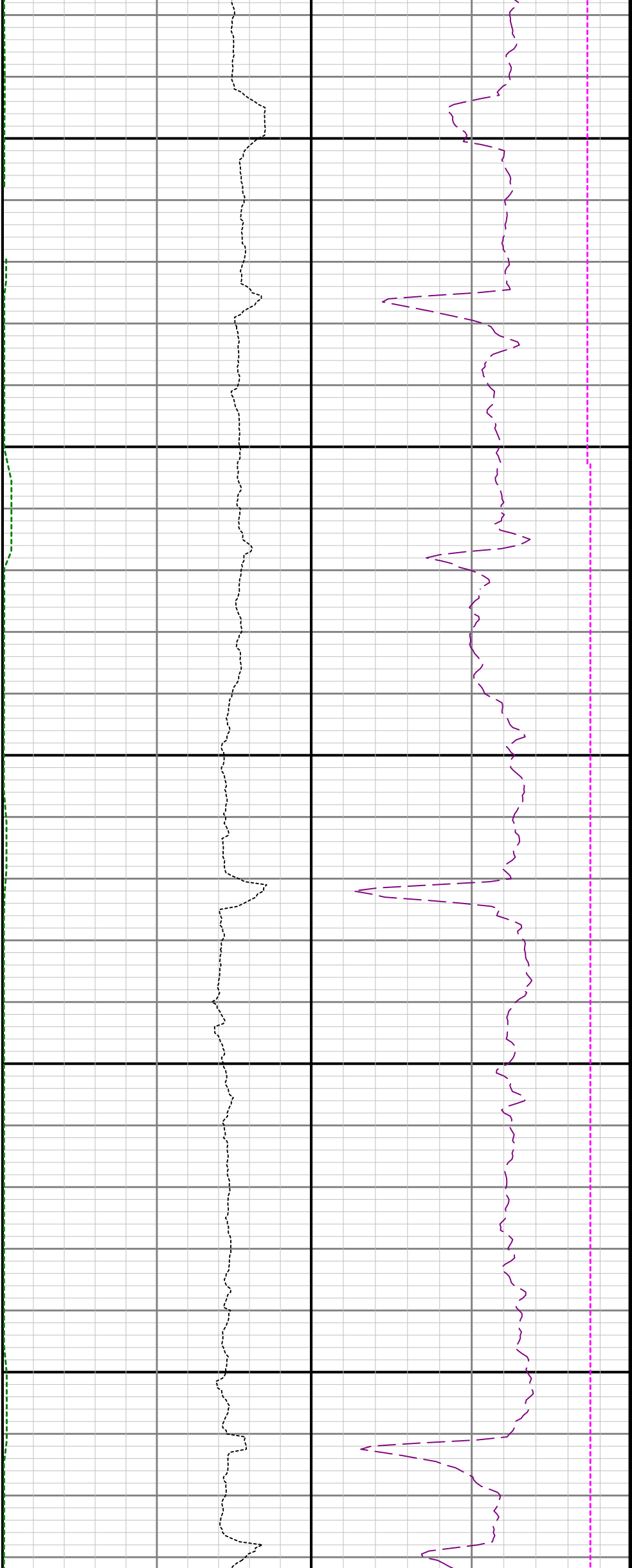
15500

15600





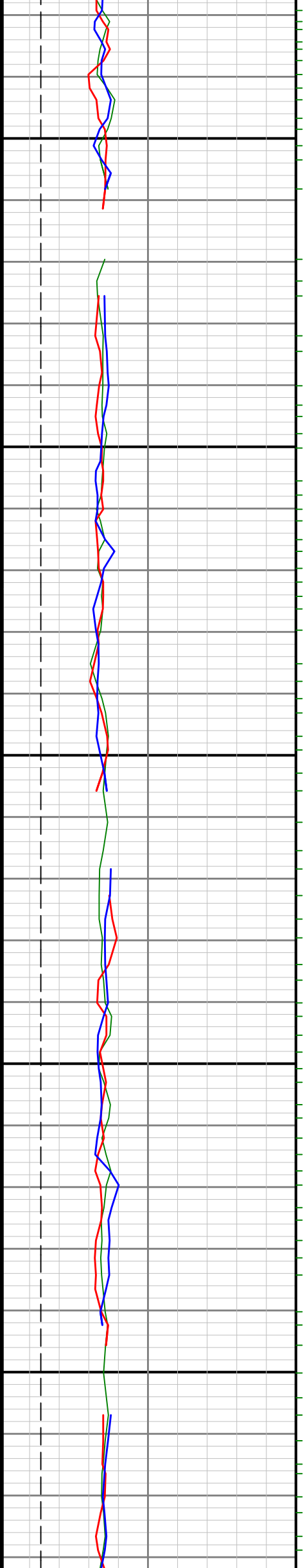


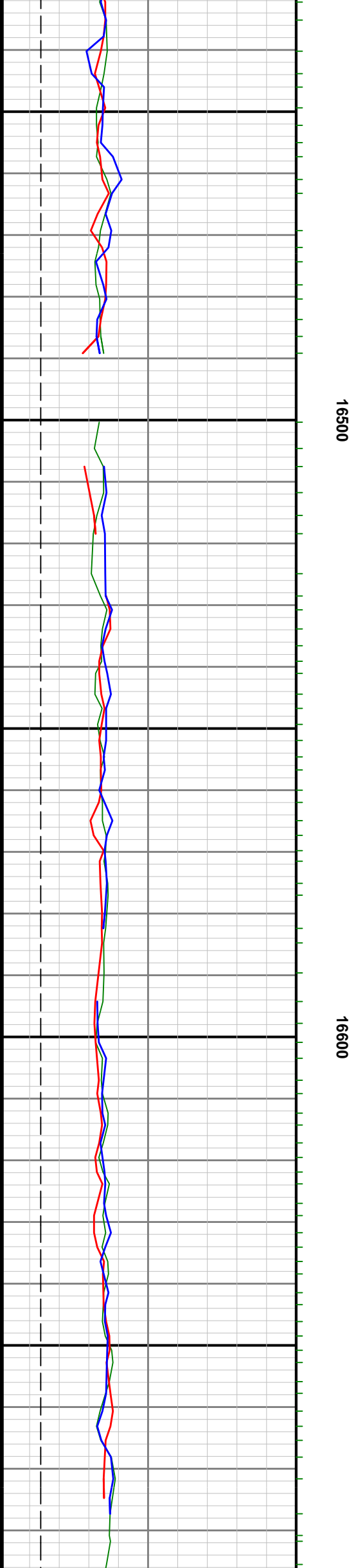
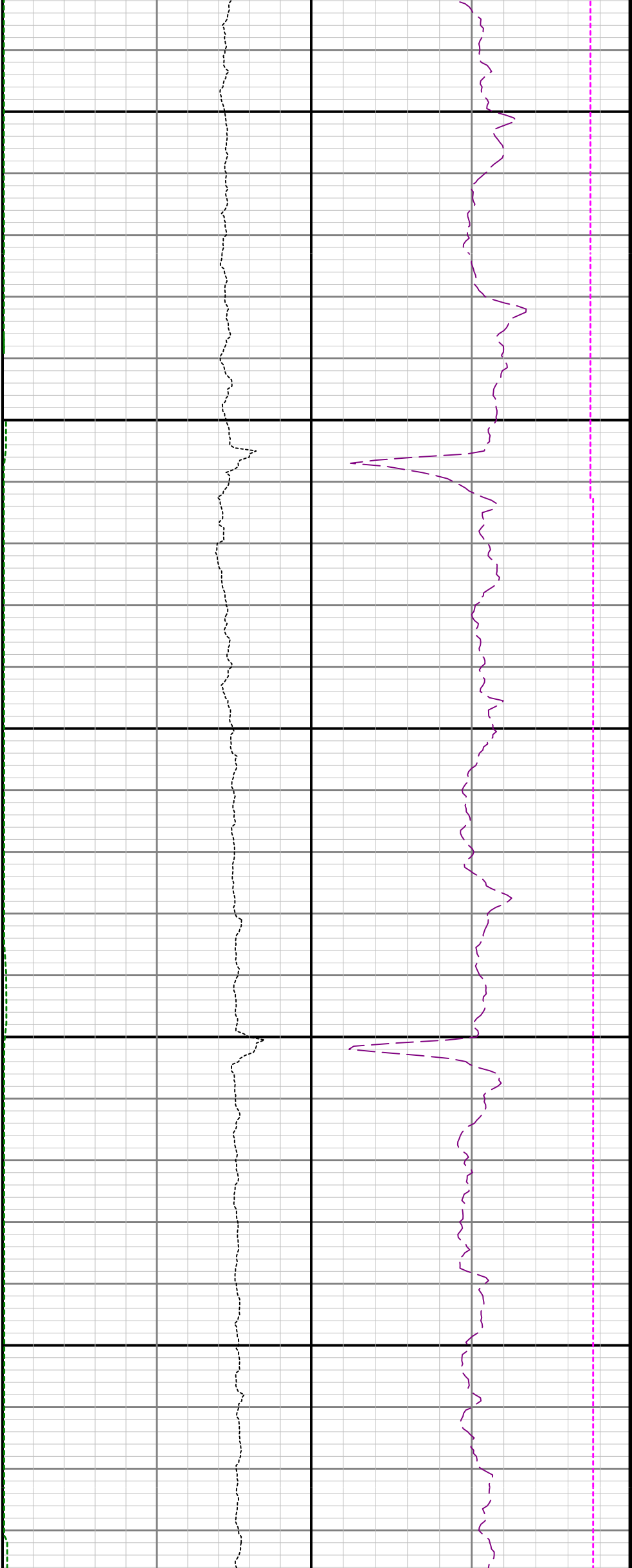


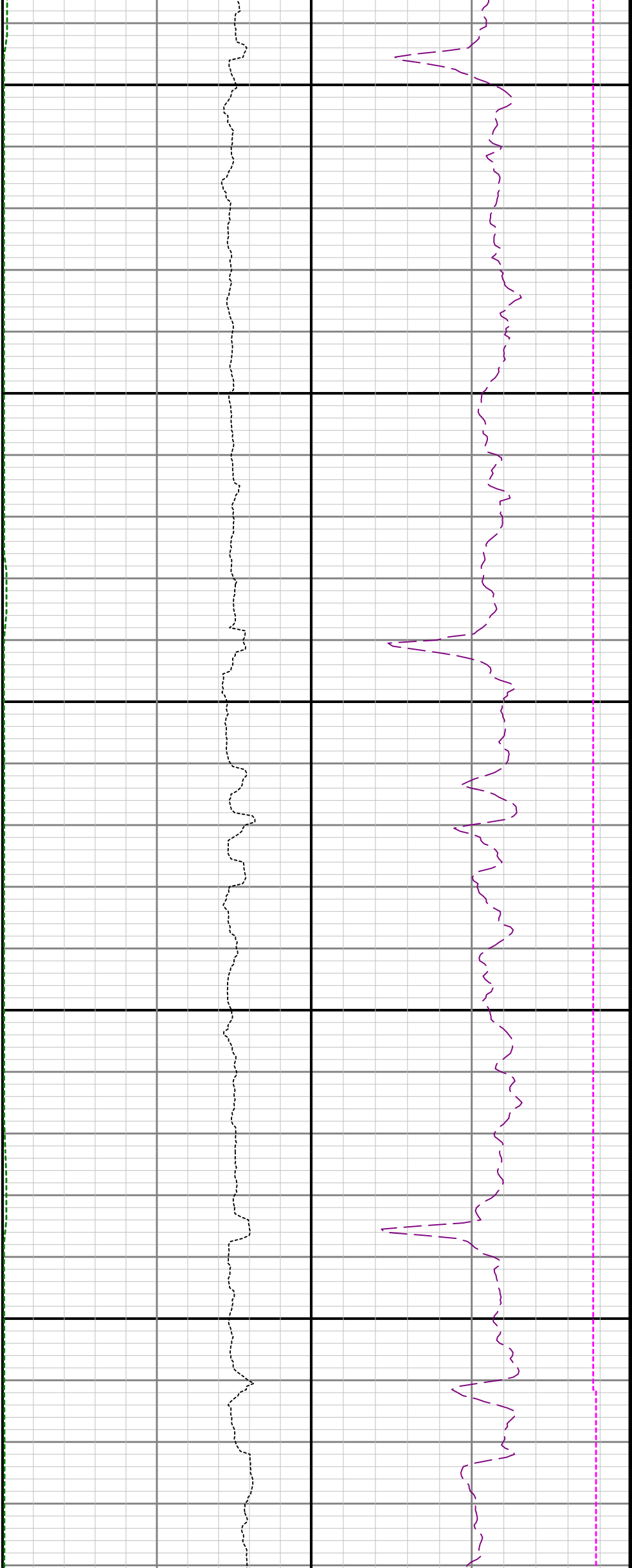
16200

16300

16400



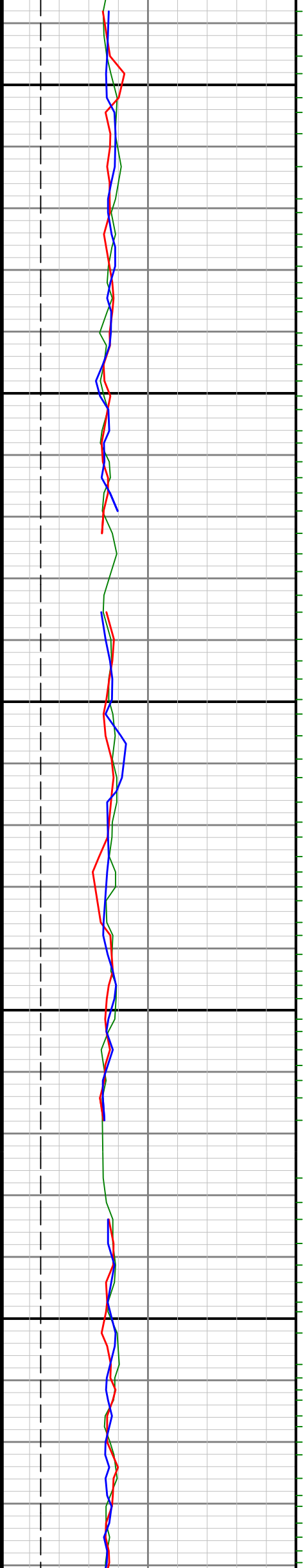


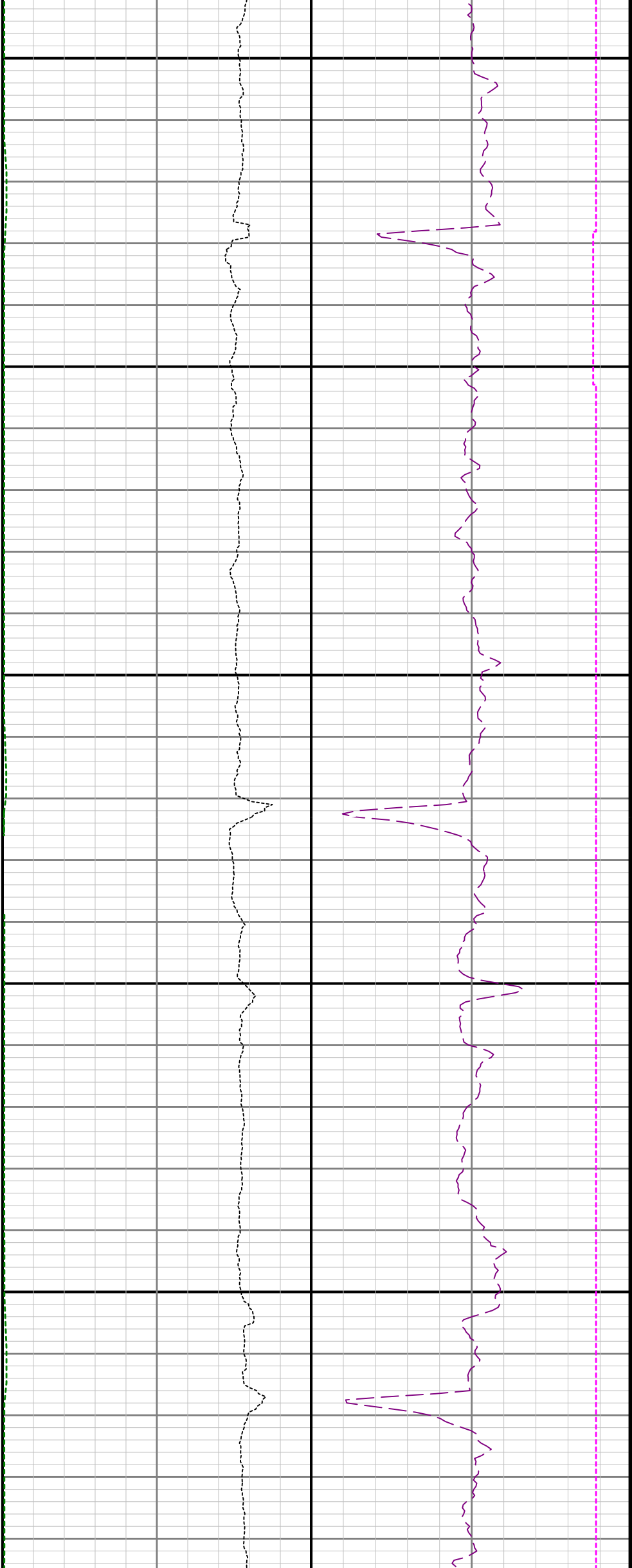


16700

16800

16900





17000

17100

